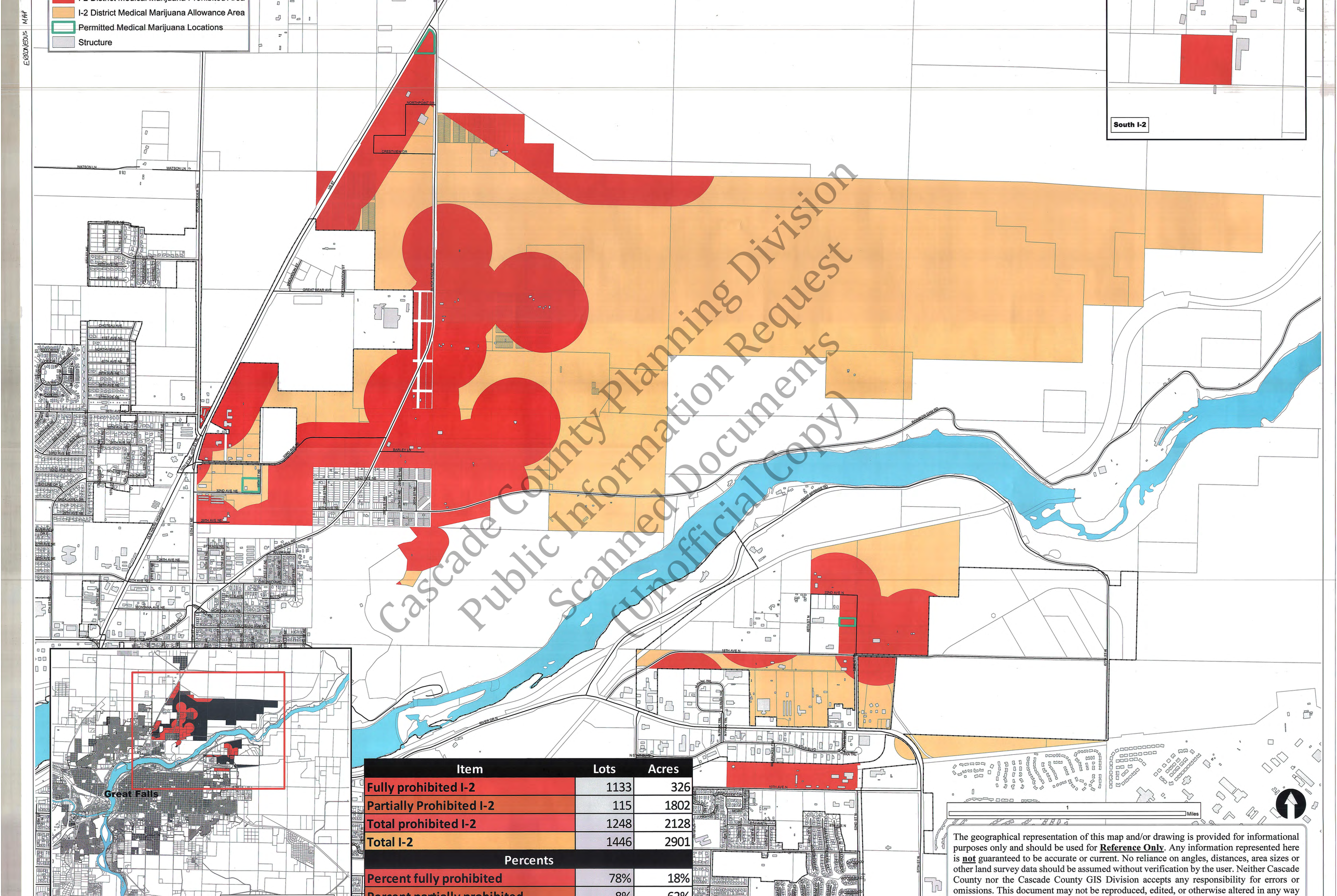

Cascade County Planning Division
Public Information Request
Scanned Documents
(Unofficial Copy)

Item	Lots	Acres
Fully prohibited I-2	1133	326
Partially Prohibited I-2	115	1802
Total prohibited I-2	1248	2128
Total I-2	1446	2901
Percents		
Percent fully prohibited	78%	18%
Percent partially prohibited	8%	62%

The geographical representation of this map and/or drawing is provided for informational purposes only and should be used for **Reference Only**. Any information represented here is **not** guaranteed to be accurate or current. No reliance on angles, distances, area sizes or other land survey data should be assumed without verification by the user. Neither Cascade County nor the Cascade County GIS Division accepts any responsibility for errors or omissions. This document may not be reproduced, edited, or otherwise altered in any way

2018 CASCADE COUNTY ZONING MAP EXHIBIT A-1

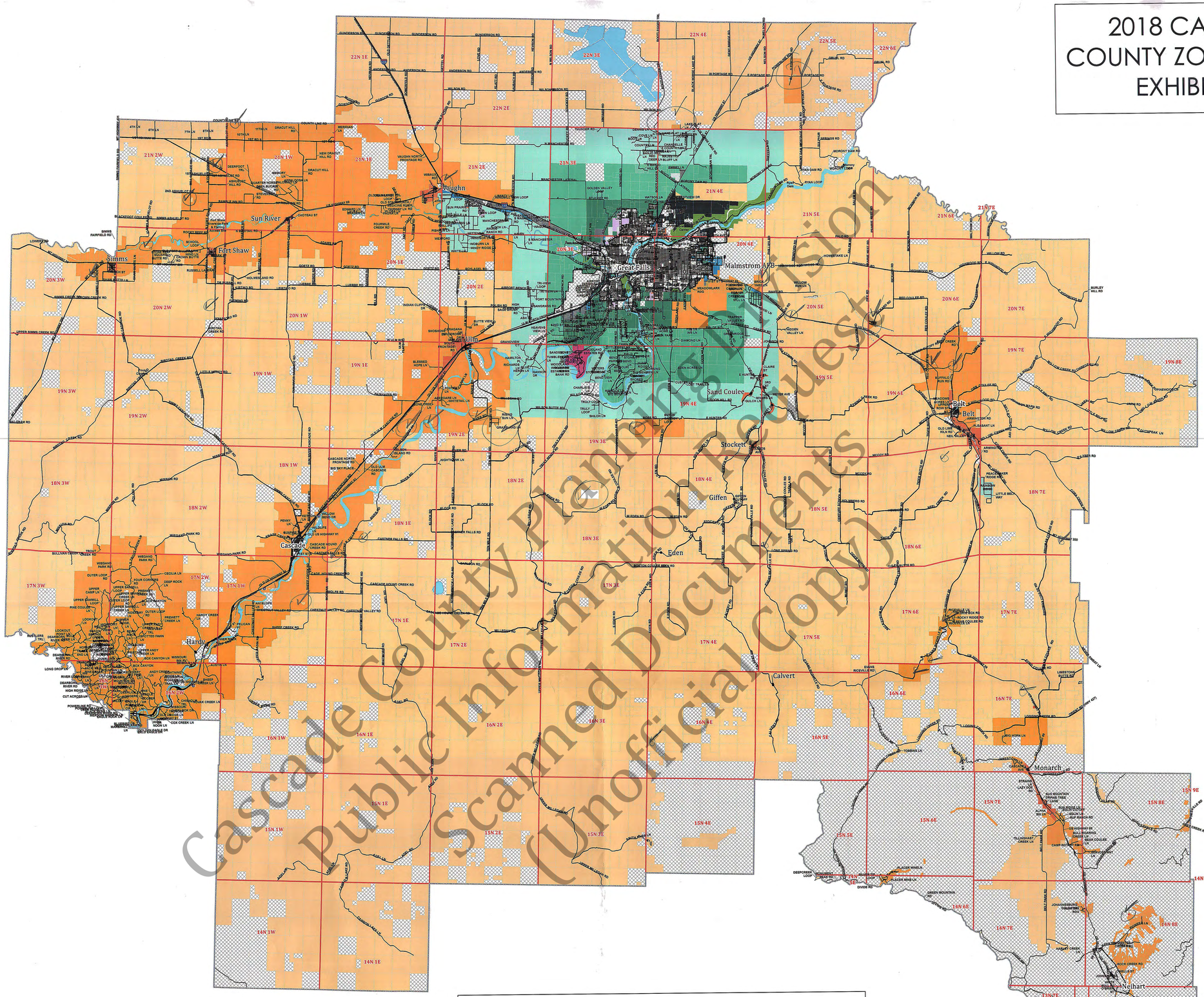

○ = potential error

✓ = resolution

Legend

- MSDI_CascadeINCCTY_2018

Zoning Areas and Districts

- Roadway
- Water
- Out of Jurisdiction
- Open Space (OS)
- Commercial (C)
- Industrial - 1 (I-1)
- Industrial - 2 (I-2)
- Mixed Use (MU)
- Mixed Use - 20 (MU-20)
- Mixed Use - 40 (MU-40)
- Mobile Home (MH)
- Flood Road (FR)
- Rural Residential - 5 (RR-5)
- Suburban Residential - 2 (SR-2)
- Suburban Residential - 1 (SR-1)
- Urban Residential (UR)

0 2 4 8 12 16 Miles

The geographical representation of this map and/or drawing is provided for informational purposes only and should be used for **Reference Only**. Any information represented here is **not** guaranteed to be accurate or current. No reliance on angles, distances, area sizes or other land survey data should be assumed without verification by the user. Neither Cascade County nor the Cascade County GIS Division accepts any responsibility for errors or omissions. This document may not be reproduced, edited, or otherwise altered in any way without advanced permission of the Cascade County GIS Division or Cascade County Commission.

Published 2018

Created by the Cascade County Planning Division

Cascade County Planning Division
Public Information Request
Scanned Documents
(Unofficial Copy)

Land Use (MLU) Zoning Districts for Rezoning of Agricultural (A) Zone

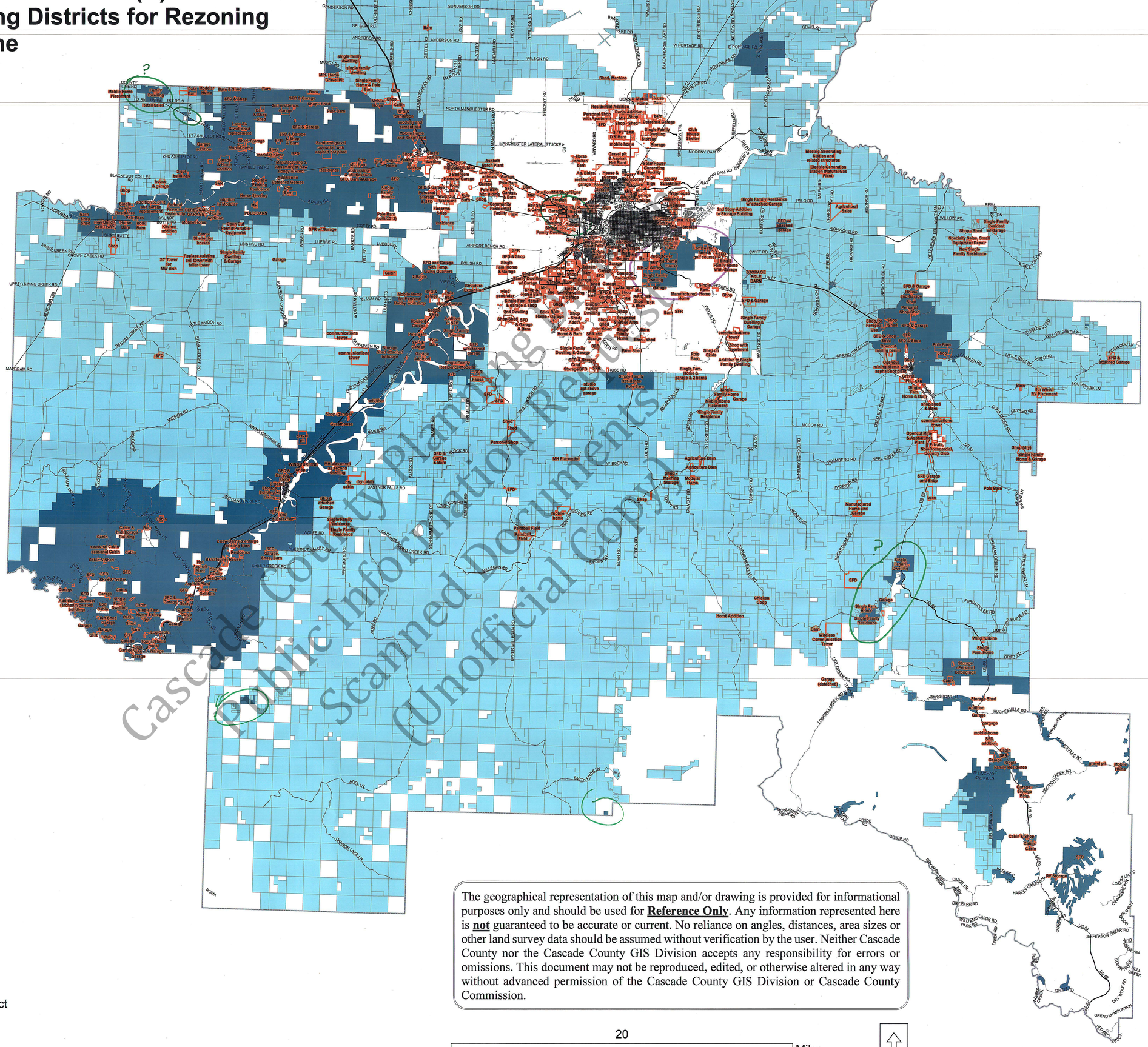

Cascade County Planning Department
Public Information Documents
Scanned Documents
(Unofficial Copy)

The geographical representation of this map and/or drawing is provided for informational purposes only and should be used for **Reference Only**. Any information represented here is **not** guaranteed to be accurate or current. No reliance on angles, distances, area sizes or other land survey data should be assumed without verification by the user. Neither Cascade County nor the Cascade County GIS Division accepts any responsibility for errors or omissions. This document may not be reproduced, edited, or otherwise altered in any way without advanced permission of the Cascade County GIS Division or Cascade County Commission.

Legend

- Proposed Ranchette (R) District
- Proposed Mixed Land Use (MLU) District
- Issued Permits
- Building Footprint

20

Miles

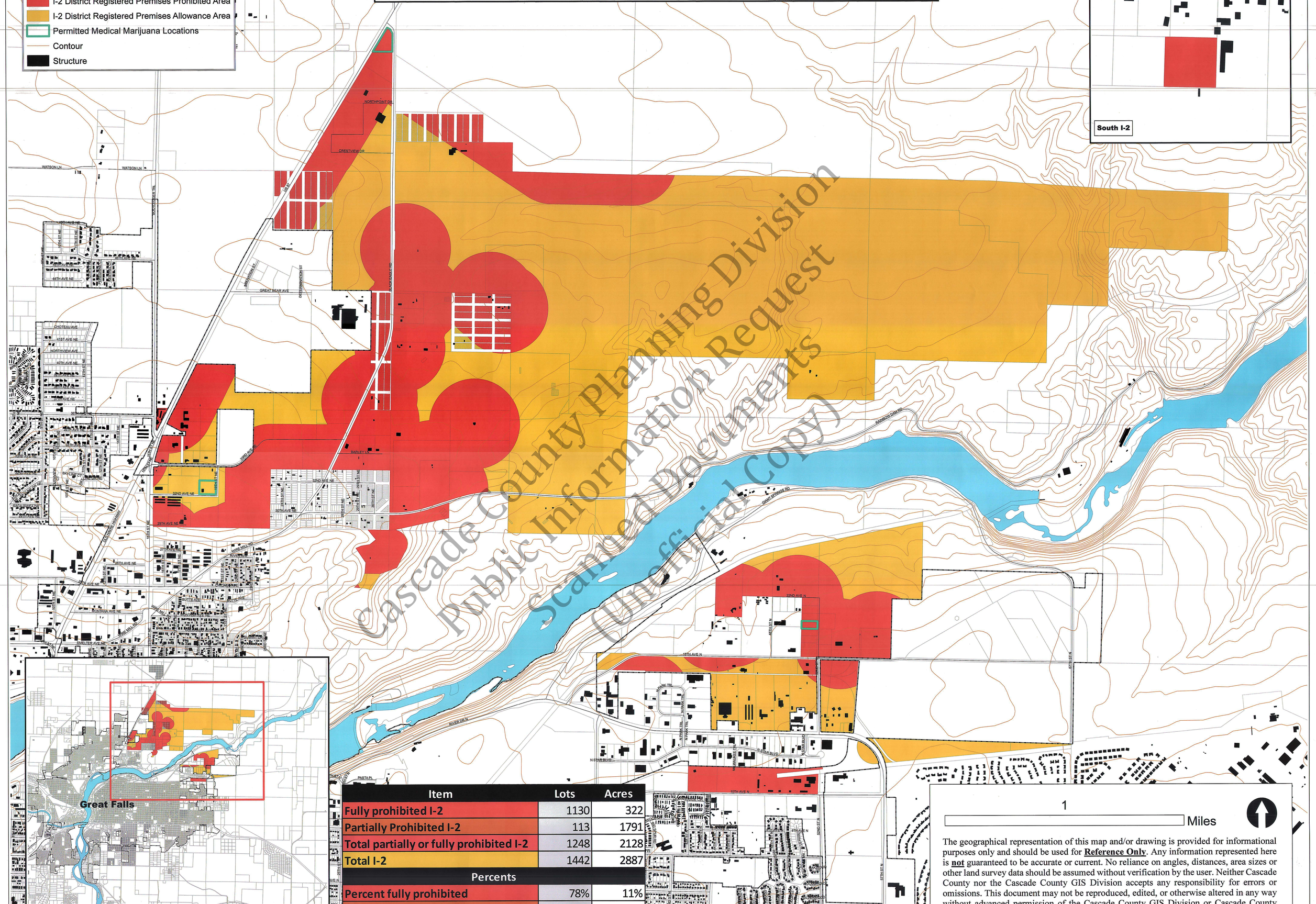

Item	Lots	Acres
Fully prohibited I-2	1130	322
Partially Prohibited I-2	113	1791
Total partially or fully prohibited I-2	1248	2128
Total I-2	1442	2887
Percents		
Percent fully prohibited	78%	11%

The geographical representation of this map and/or drawing is provided for informational purposes only and should be used for **Reference Only**. Any information represented here is **not** guaranteed to be accurate or current. No reliance on angles, distances, area sizes or other land survey data should be assumed without verification by the user. Neither Cascade County nor the Cascade County GIS Division accepts any responsibility for errors or omissions. This document may not be reproduced, edited, or otherwise altered in any way without advanced permission of the Cascade County GIS Division or Cascade County.

Cascade County Planning Division
Public Information Request
Scanned Documents
(Unofficial Copy)

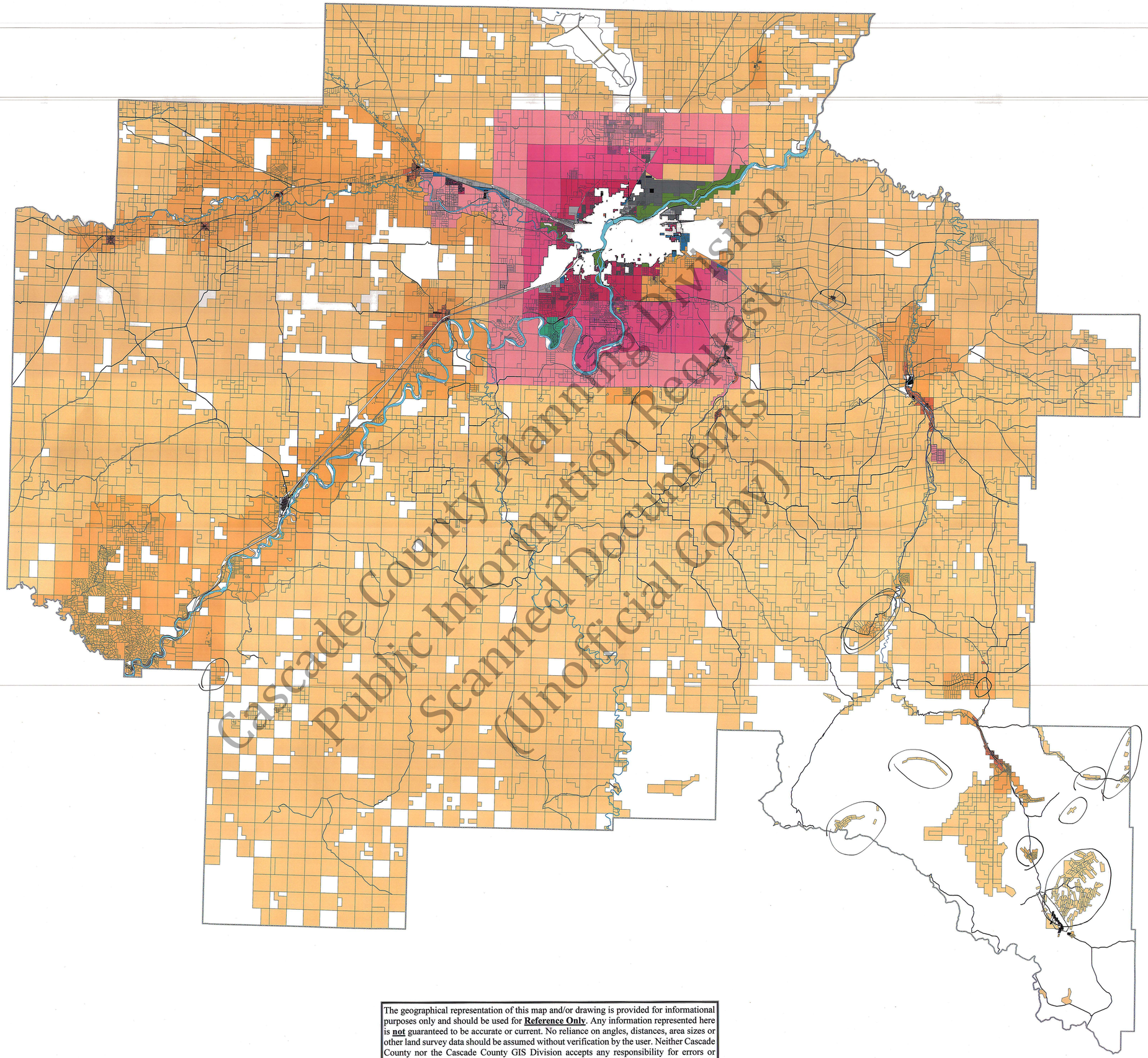

Cascade County Planning Division
Public Information Request
Scanned Documents
(Unofficial Copy)

Legend

Zoning District

- <all other values>

ZoneDesc

- Open Space
- Commercial
- Industrial - 1
- Industrial - 2
- Mixed Use
- Mixed Use - 20
- Mixed Use - 40
- Mobile Home
- Flood Road
- Rural Residential - 5
- Suburban Residential - 2

The geographical representation of this map and/or drawing is provided for informational purposes only and should be used for **Reference Only**. Any information represented here is **not** guaranteed to be accurate or current. No reliance on angles, distances, area sizes or other land survey data should be assumed without verification by the user. Neither Cascade County nor the Cascade County GIS Division accepts any responsibility for errors or omissions. This document may not be reproduced, edited, or otherwise altered in any way

Draft Map of Proposed Zoning District Changes

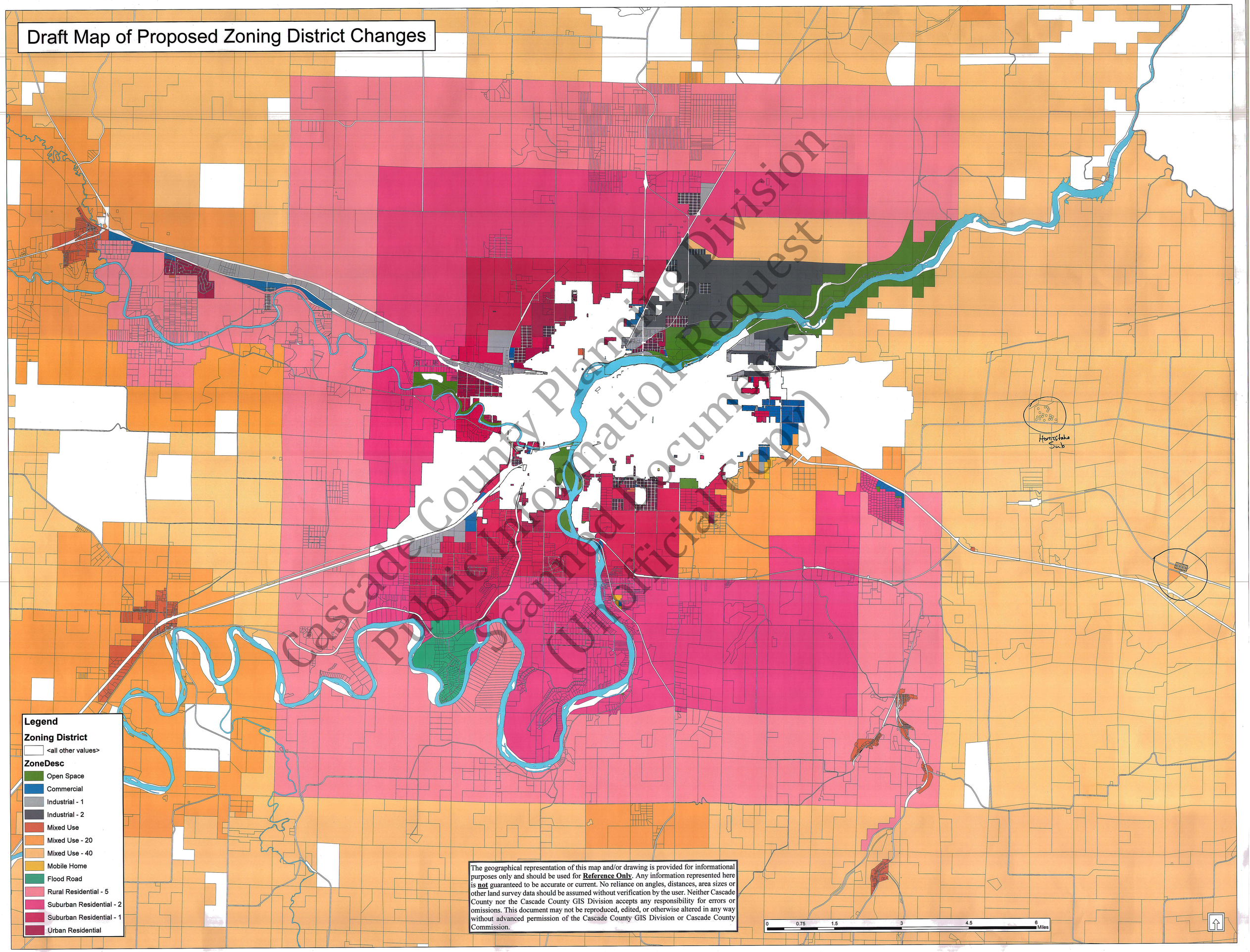

The geographical representation of this map and/or drawing is provided for informational purposes only and should be used for **Reference Only**. Any information represented here is **not** guaranteed to be accurate or current. No reliance on angles, distances, area sizes or other land survey data should be assumed without verification by the user. Neither Cascade County nor the Cascade County GIS Division accepts any responsibility for errors or omissions. This document may not be reproduced, edited, or otherwise altered in any way without advanced permission of the Cascade County GIS Division or Cascade County Commission.

Cascade County Planning Division
Public Information Request
Scanned Documents
(Unofficial Copy)

2018 CASCADE COUNTY ZONING MAP PROPOSED DRAFT

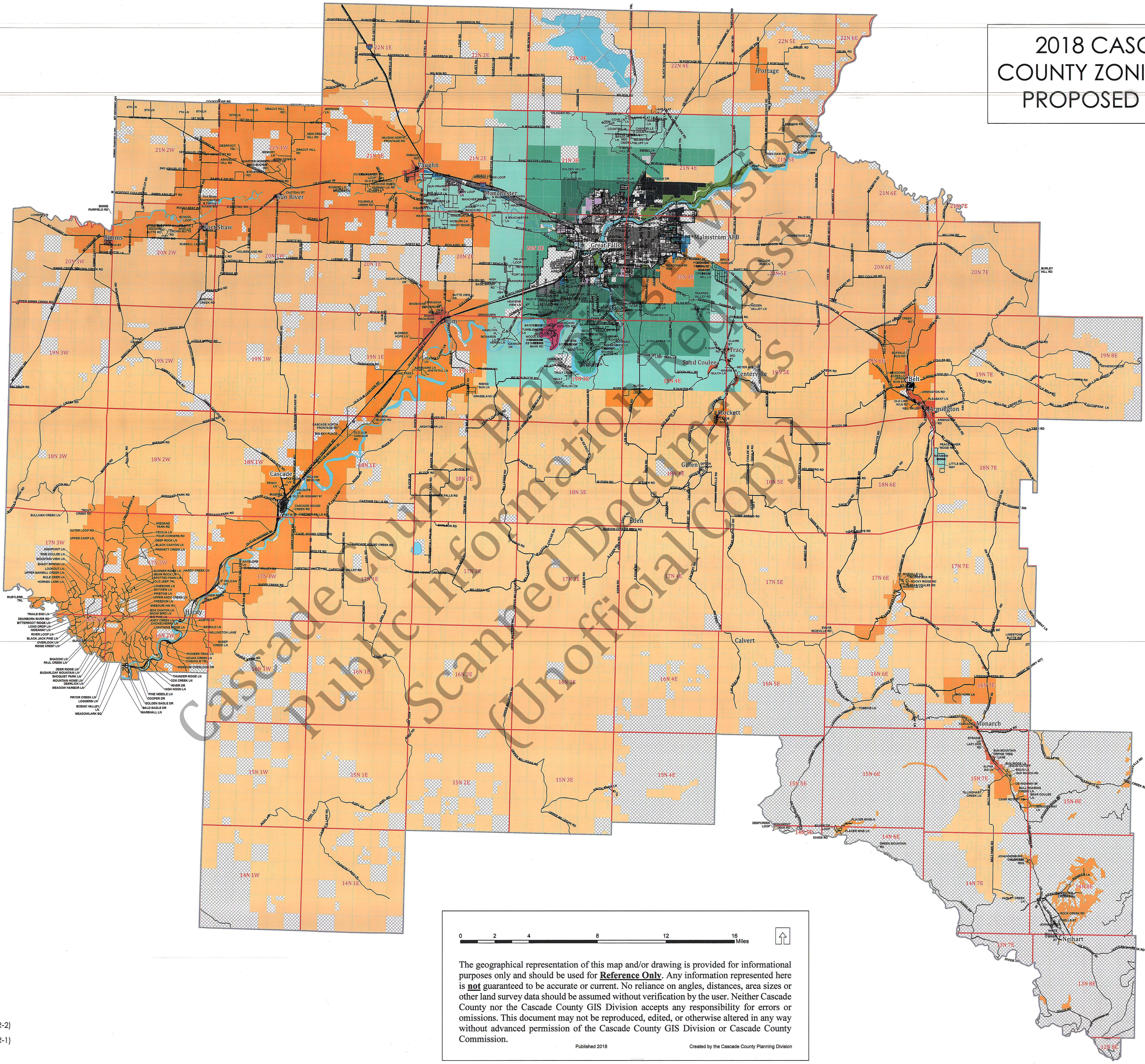

Cascade County Planning Division
Public Information Request
Scanned Documents
(Unofficial Copy)

Legend

Zoning Areas and Districts

- Roadway
- Water
- Out of Jurisdiction
- Open Space (OS)
- Commercial (C)
- Industrial - 1 (I-1)
- Industrial - 2 (I-2)
- Mixed Use (MU)
- Mixed Use - 20 (MU-20)
- Mixed Use - 40 (MU-40)
- Mobile Home (MH)
- Flood Road (FR)
- Rural Residential - 5 (RR-5)
- Suburban Residential - 2 (SR-2)
- Suburban Residential - 1 (SR-1)
- Urban Residential (UR)

0 2 4 8 12 16 Miles

The geographical representation of this map and/or drawing is provided for informational purposes only and should be used for **Reference Only**. Any information represented here is **not** guaranteed to be accurate or current. No reliance on angles, distances, area sizes or other land survey data should be assumed without verification by the user. Neither Cascade County nor the Cascade County GIS Division accepts any responsibility for errors or omissions. This document may not be reproduced, edited, or otherwise altered in any way without advanced permission of the Cascade County GIS Division or Cascade County Commission.

Published 2018

Created by the Cascade County Planning Division

Agricultural Zoning Cluster and Outlier Analysis Map

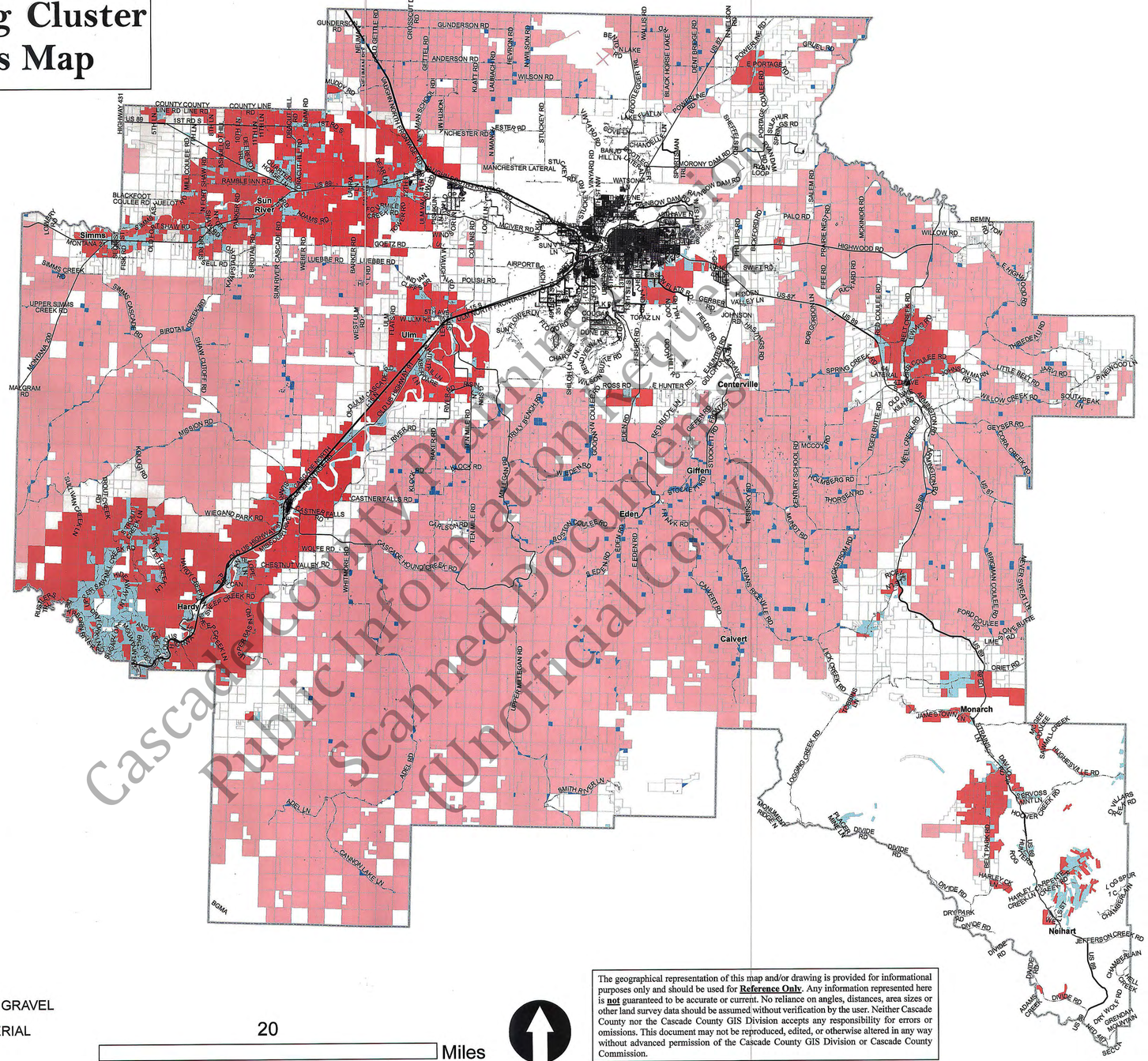

Cascade County
Public Information Request
Scanned Document
(Unofficial Copy)

Legend

- Not Significant
- High-High Cluster
- High-Low Outlier
- Low-High Outlier
- Low-Low Cluster
- Building Footprint

Roadways

Surface Type

- ASPHALT
- BLADED; GRADED; GRAVEL
- DIRT; NATIVE MATERIAL
- PAVED

20 Miles

The geographical representation of this map and/or drawing is provided for informational purposes only and should be used for **Reference Only**. Any information represented here is **not** guaranteed to be accurate or current. No reliance on angles, distances, area sizes or other land survey data should be assumed without verification by the user. Neither Cascade County nor the Cascade County GIS Division accepts any responsibility for errors or omissions. This document may not be reproduced, edited, or otherwise altered in any way without advanced permission of the Cascade County GIS Division or Cascade County Commission.

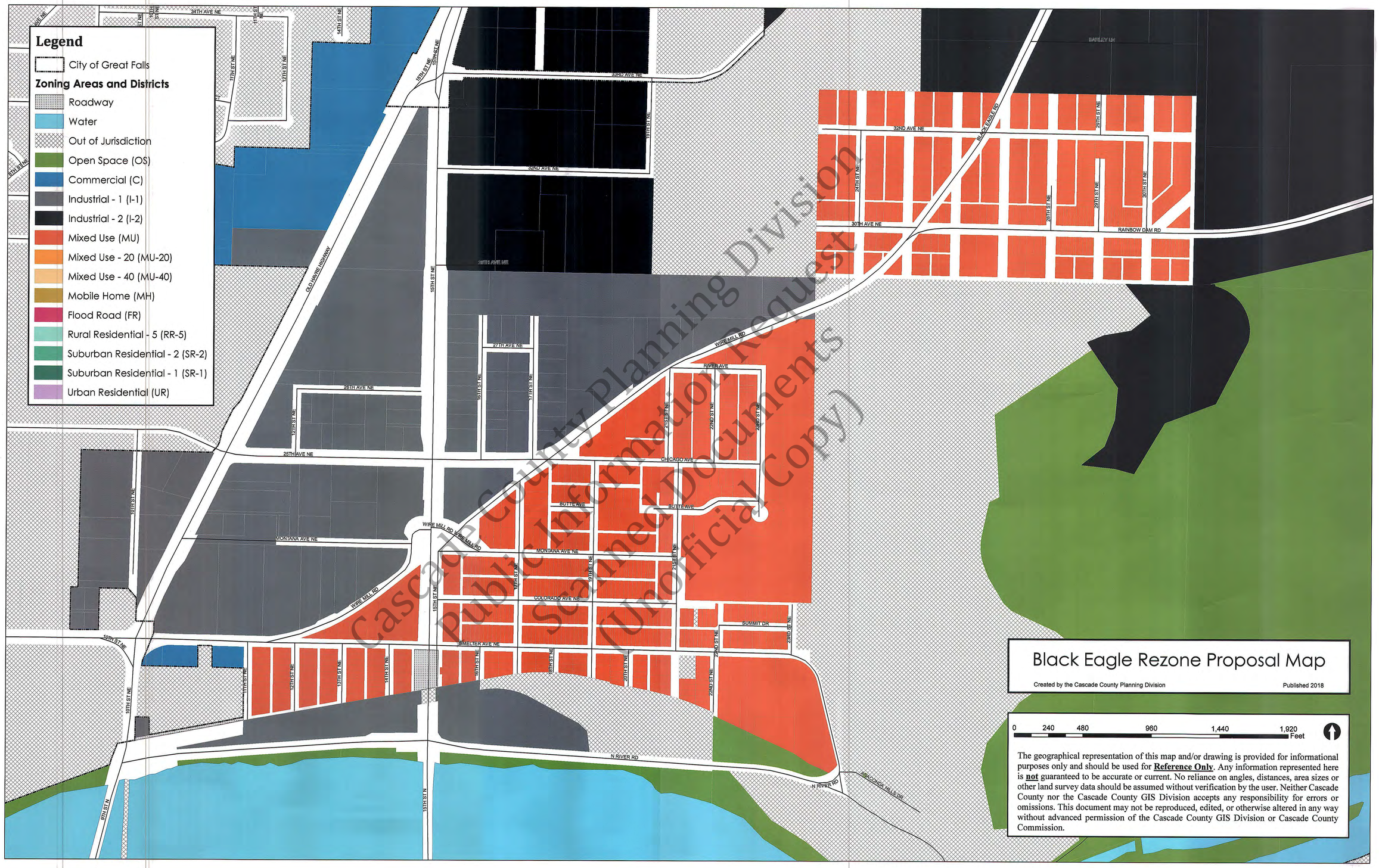

Cascade County Planning Division
Public Information Request
Scanned Documents
(Unofficial Copy)

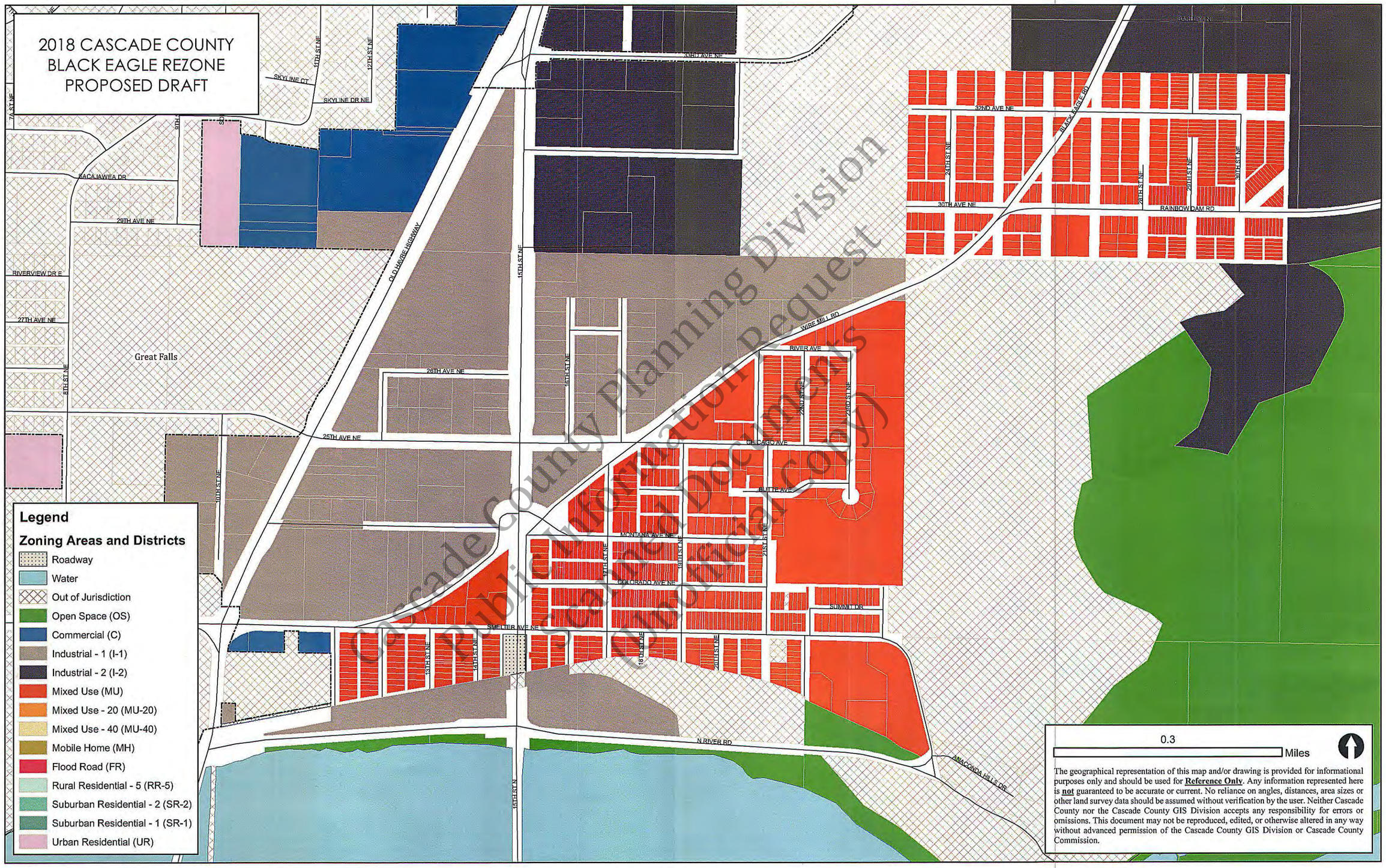

Cascade County Planning Division
Public Information Request
Scanned Document
(Unofficial Copy)

2018 CASCADE COUNTY ZONING MAP EXHIBIT A-1 PROPOSED DRAFT

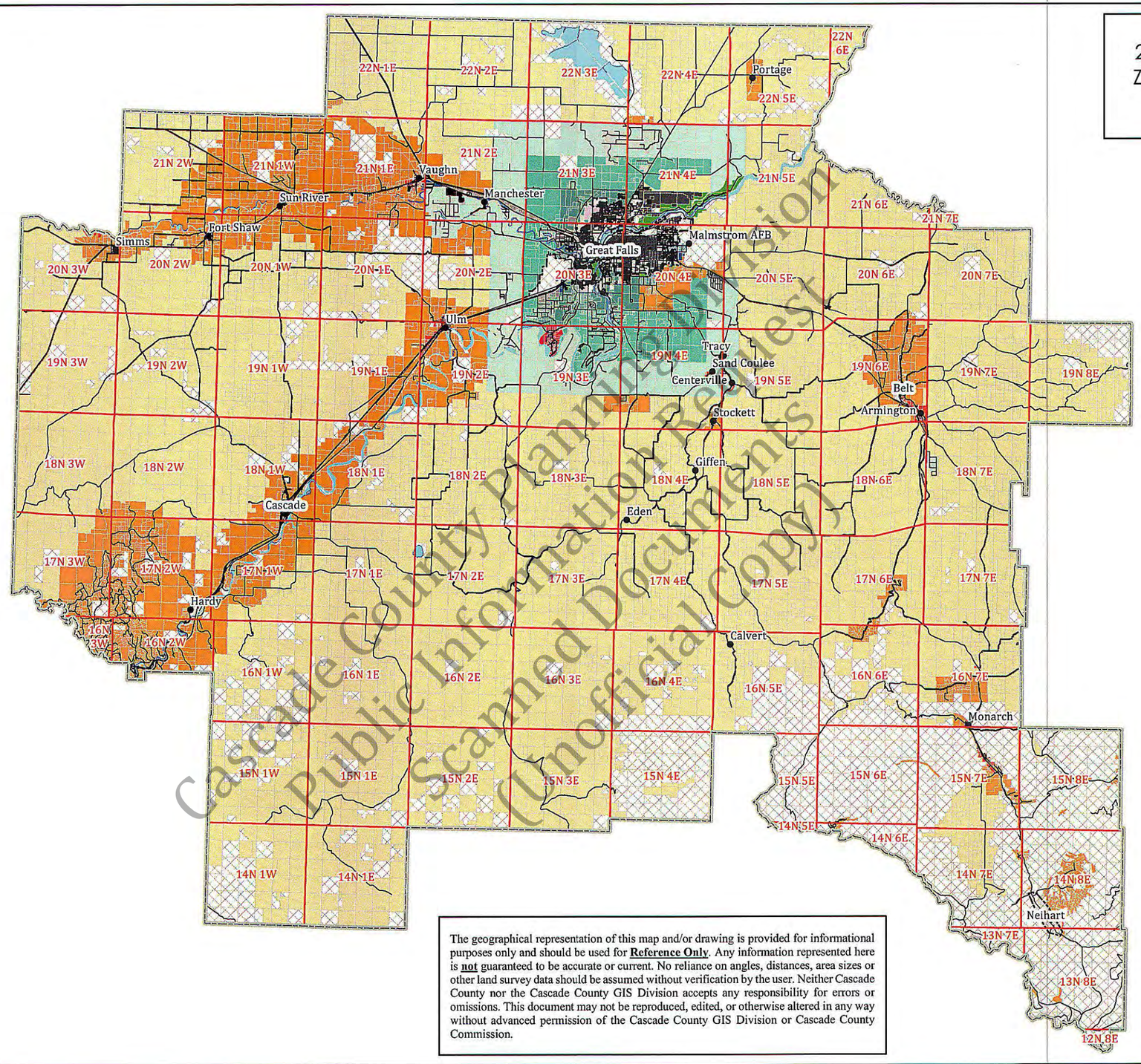

Legend

Zoning Areas and Districts

- Roadway
- Water
- Out of Jurisdiction
- Open Space (OS)
- Commercial (C)
- Industrial - 1 (I-1)
- Industrial - 2 (I-2)
- Mixed Use (MU)
- Mixed Use - 20 (MU-20)
- Mixed Use - 40 (MU-40)
- Mobile Home (MH)
- Flood Road (FR)
- Rural Residential - 5 (RR-5)
- Suburban Residential - 2 (SR-2)
- Suburban Residential - 1 (SR-1)
- Urban Residential (UR)

The geographical representation of this map and/or drawing is provided for informational purposes only and should be used for **Reference Only**. Any information represented here is **not** guaranteed to be accurate or current. No reliance on angles, distances, area sizes or other land survey data should be assumed without verification by the user. Neither Cascade County nor the Cascade County GIS Division accepts any responsibility for errors or omissions. This document may not be reproduced, edited, or otherwise altered in any way without advanced permission of the Cascade County GIS Division or Cascade County Commission.

5 Miles

Cascade County Planning Division
Public Information Request
Scanned Documents
(Unofficial Copy)

The geographical representation of this map and/or drawing is provided for informational purposes only and should be used for **Reference Only**. Any information represented here is **not** guaranteed to be accurate or current. No reliance on angles, distances, area sizes or other land survey data should be assumed without verification by the user. Neither Cascade County nor the Cascade County GIS Division accepts any responsibility for errors or omissions. This document may not be reproduced, edited, or otherwise altered in any way without advanced permission of the Cascade County GIS Division or Cascade County Commission.

Legend

- Roadway
- Water
- Out of Jurisdiction
- Open Space (OS)
- Commercial (C)
- Industrial - 1 (I-1)
- Industrial - 2 (I-2)
- Mixed Use (MU)
- Mixed Use - 20 (MU-20)
- Mixed Use - 40 (MU-40)
- Mobile Home (MH)
- Flood Road (FR)
- Rural Residential - 5 (RR-5)
- Suburban Residential - 2 (SR-2)
- Suburban Residential - 1 (SR-1)
- Urban Residential (UR)

2018 CASCADE COUNTY ZONING MAP EXHIBIT A-3 PROPOSED DRAFT

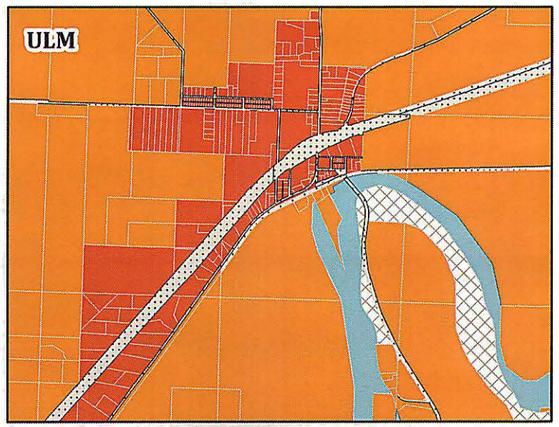

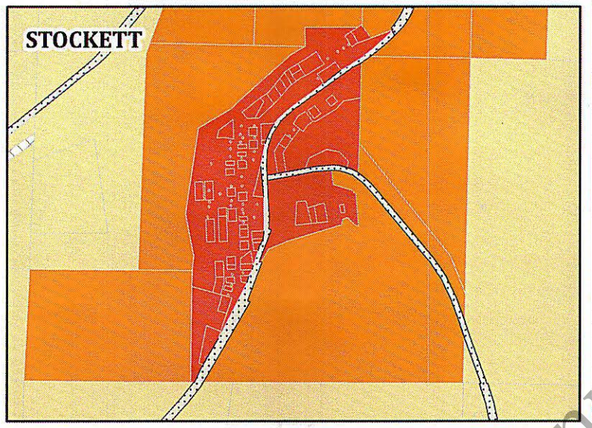

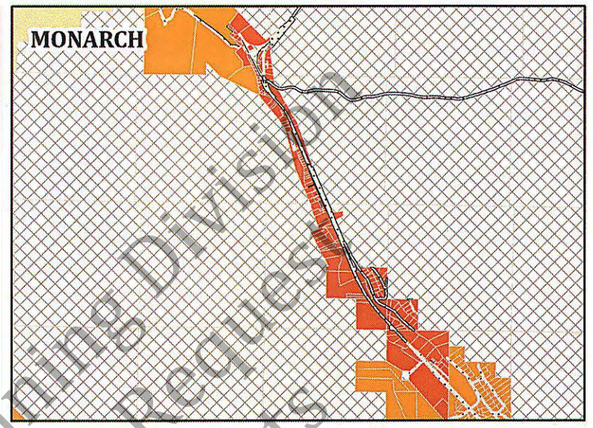

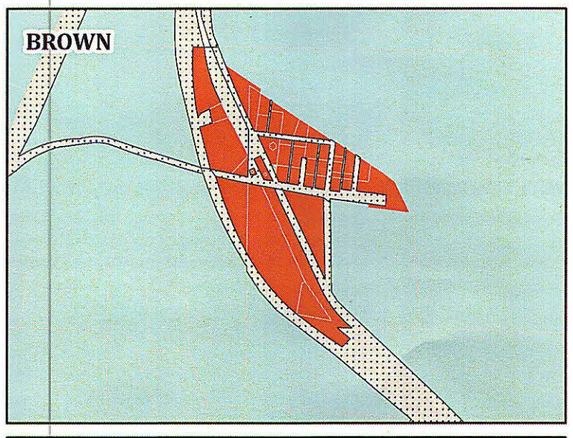

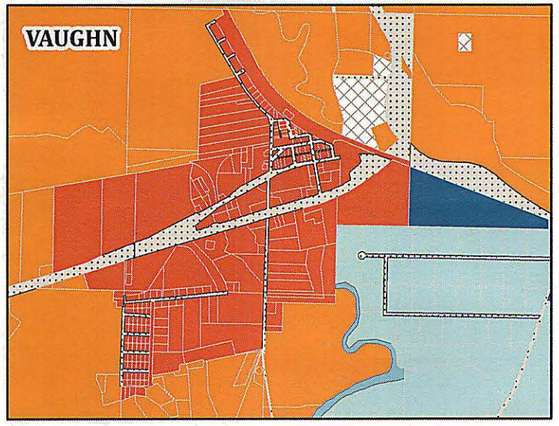

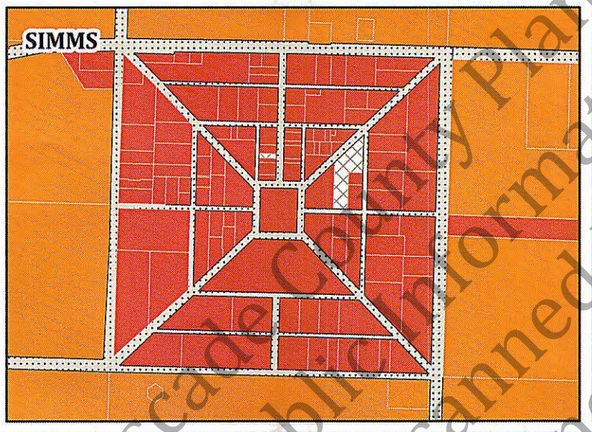

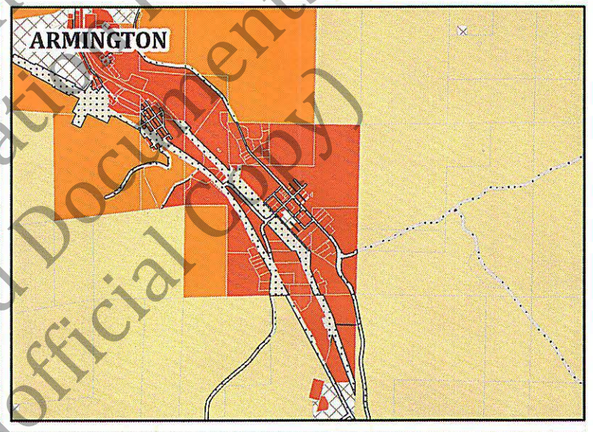

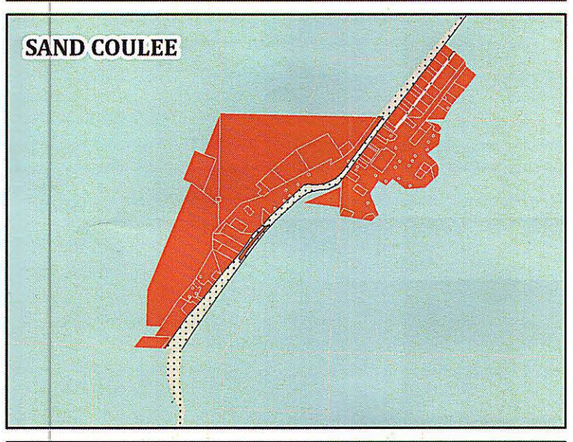

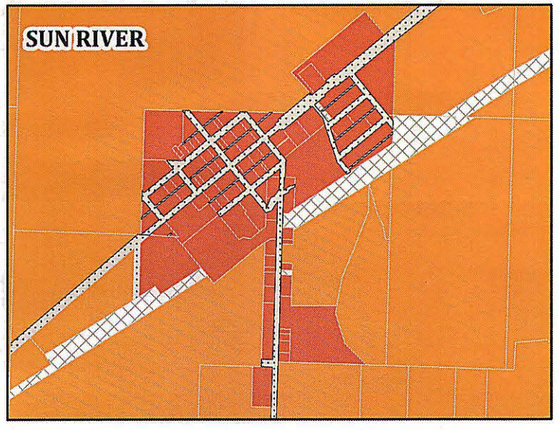

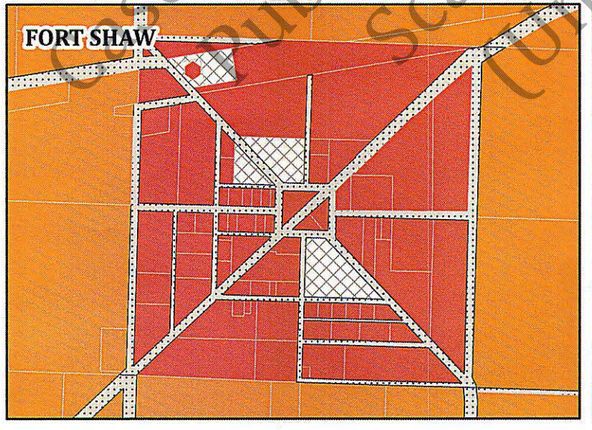

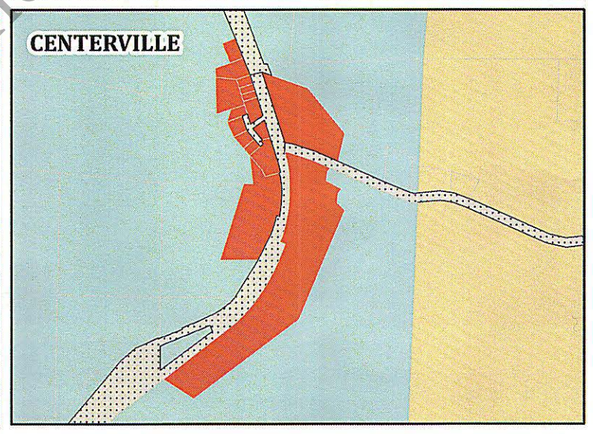

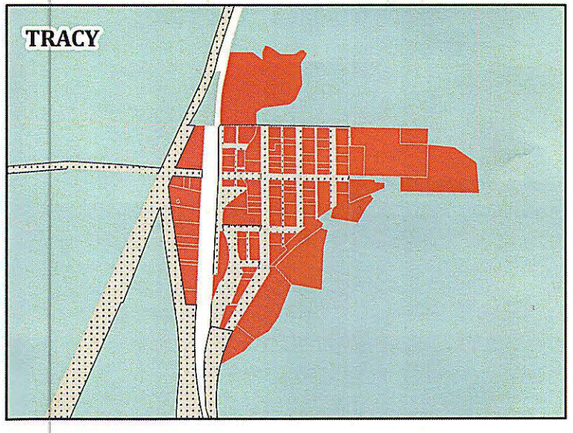

Cascade County Planning Division
Public Information Request
Scanned Documents
(Unofficial Copy)

2018 CASCADE COUNTY ZONING MAP EXHIBIT A-2 PROPOSED DRAFT

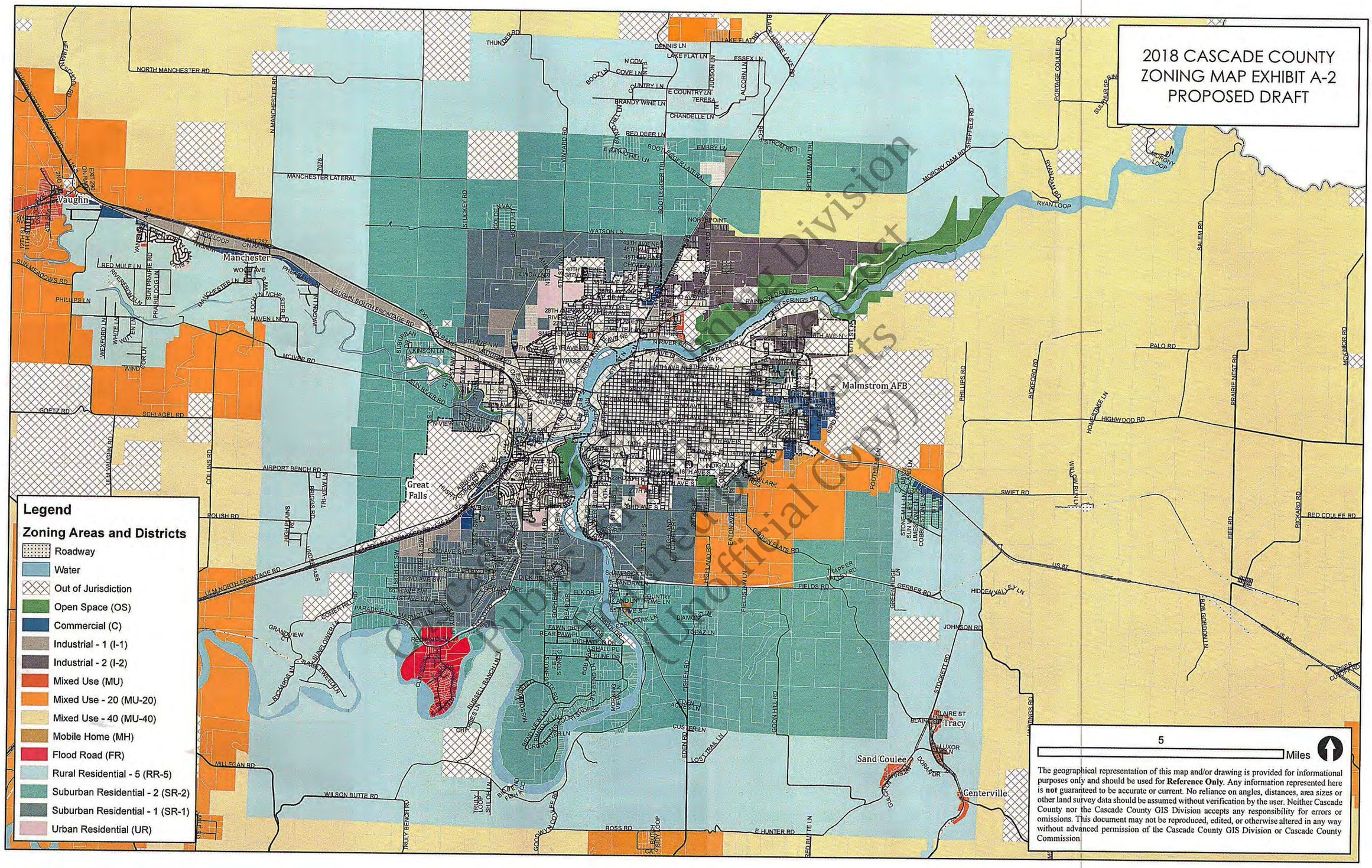

Cascade County GIS Division
Public Records Request
Unofficial Copy