



















Great Falls Parcels Zoning

ZoneDesc

-  Agriculture
-  City of Great Falls
-  Commercial
-  Industrial - 1
-  Industrial - 2
-  Malmstrom AFB
-  Mixed Use
-  Mixed Use - 20
-  Mobile Home
-  Open Space
-  Railroad
-  Roadway
-  Rural Residential - 5
-  Suburban Residential - 1
-  Suburban Residential - 2
-  Urban Residential
-  Waterbody
-  Parcel 2439590



The geographical representation of this map and/or drawing is provided for informational purposes only and should be used for **Reference Only**. Any information represented here is **not** guaranteed to be accurate or current. No reliance on angles, distances, area sizes or other land survey data should be assumed without verification by the user. Neither Cascade County nor the Cascade County GIS Division accepts any responsibility for errors or omissions. This document may not be reproduced, edited, or otherwise altered in any way without advanced permission of the Cascade County GIS Division or Cascade County Commission.