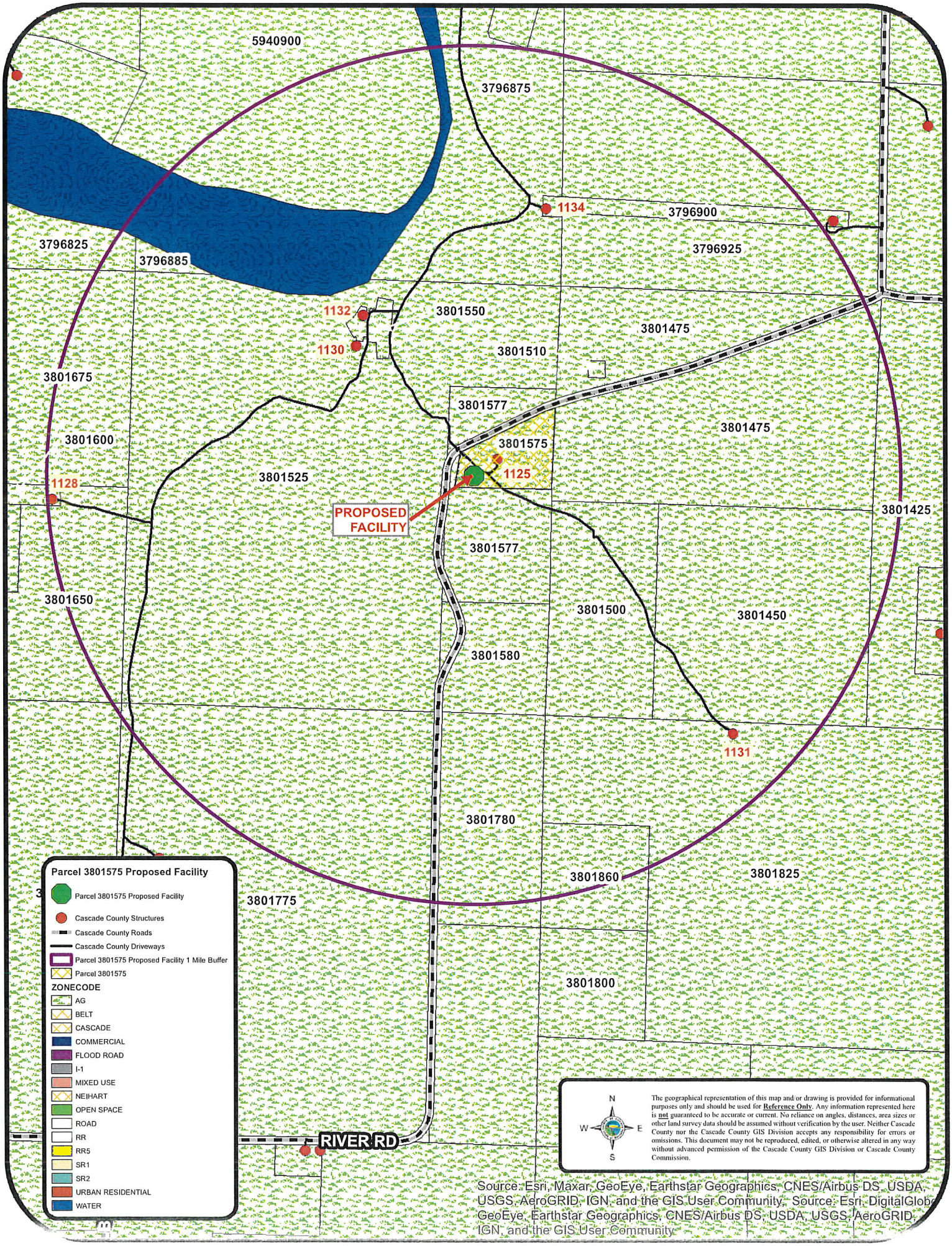
5940900
3796875
1134
3796900
3796925
3796825
3796885
1132
1130
3801550
3801475
3801510
3801675
3801577
3801475
3801600
3801575
1125
1128
3801525
PROPOSED FACILITY
3801425
3801577
3801650
3801500
3801450
3801580
1131
3801780
3801860
3801825
3801775
3801800
RIVER RD
Parcel 3801575 Proposed Facility
Parcel 3801575 Proposed Facility
Cascade County Structures
Cascade County Roads
Cascade County Driveways
Parcel 3801575 Proposed Facility 1 Mile Buffer
Parcel 3801575
ZONECODE
AG
BELT
CASCADE
COMMERCIAL
FLOOD ROAD
I-1
MIXED USE
NEIHART
OPEN SPACE
ROAD
RR
RR5
SR1
SR2
URBAN RESIDENTIAL
WATER
N
W
E
S
The geographical representation of this map and/or drawing is provided for informational purposes only and should be used for Reference Only. Any information represented here is not guaranteed to be accurate or current. No reliance on angles, distances, area sizes or other land survey data should be assumed without verification by the user. Neither Cascade County nor the Cascade County GIS Division accepts any responsibility for errors or omissions. This document may not be reproduced, edited, or otherwise altered in any way without advanced permission of the Cascade County GIS Division or Cascade County Commission.
Source: Esri, Maxar, GeoEye, Earthstar Geographics, CNES/Airbus DS, USDA, USGS, AeroGRID, IGN, and the GIS User Community, Source: Esri, DigitalGlob
GeoEye, Earthstar Geographics, CNES/Airbus DS, USDA, USGS, AeroGRID, IGN, and the GIS User Community

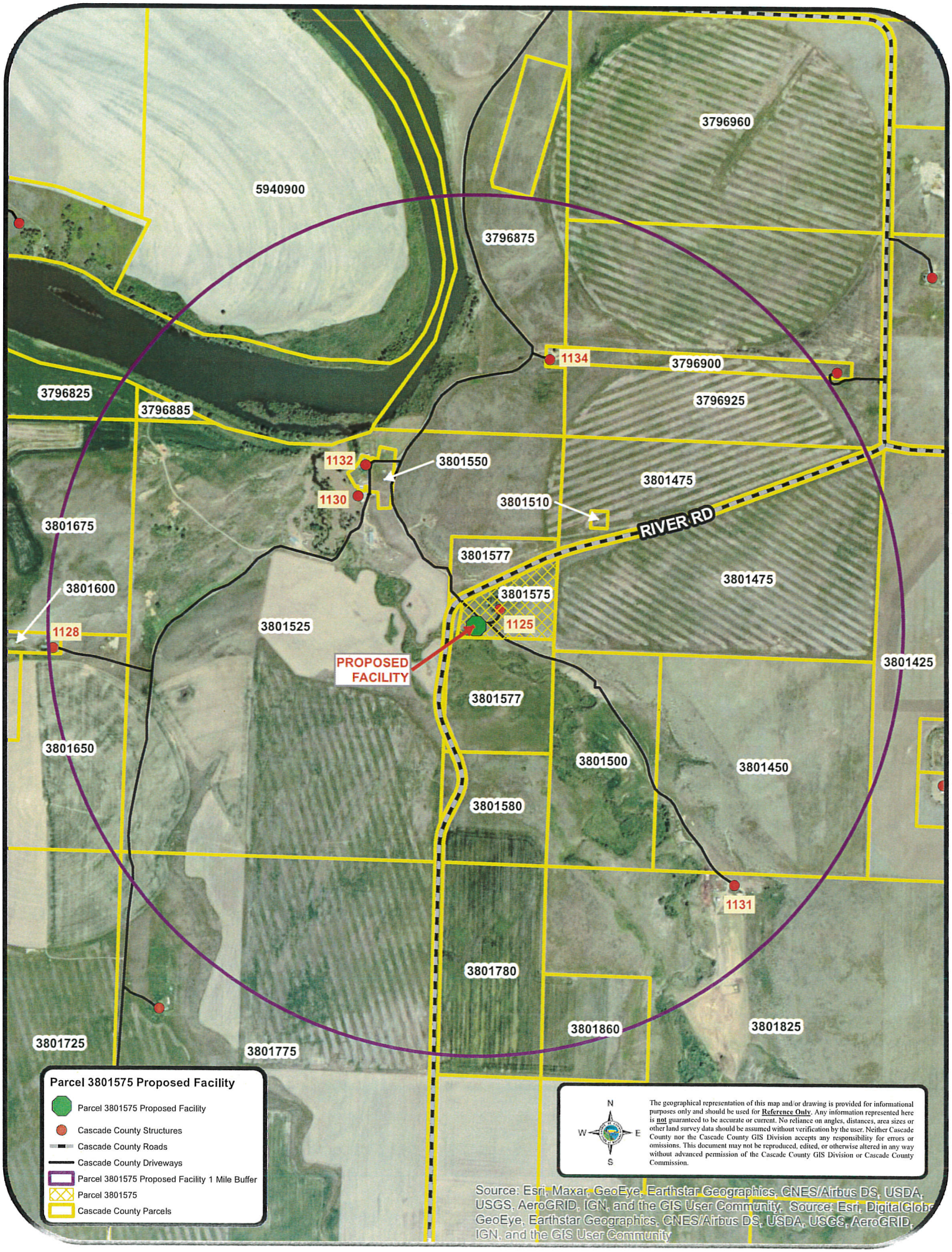
3796960
5940900
3796875
1134
3796900
3796825
3796885
3796925
1132
3801550
1130
3801475
3801510
3801675
RIVER RD
3801577
3801475
3801600
3801575
1128
3801525
1125
PROPOSED FACILITY
3801425
3801577
3801650
3801500
3801450
3801580
1131
3801780
3801860
3801825
3801725
3801775
Parcel 3801575 Proposed Facility
Parcel 3801575 Proposed Facility
Cascade County Structures
Cascade County Roads
Cascade County Driveways
Parcel 3801575 Proposed Facility 1 Mile Buffer
Parcel 3801575
Cascade County Parcels
N
W
E
S
The geographical representation of this map and/or drawing is provided for informational purposes only and should be used for Reference Only. Any information represented here is not guaranteed to be accurate or current. No reliance on angles, distances, area sizes or other land survey data should be assumed without verification by the user. Neither Cascade County nor the Cascade County GIS Division accepts any responsibility for errors or omissions. This document may not be reproduced, edited, or otherwise altered in any way without advanced permission of the Cascade County GIS Division or Cascade County Commission.
Source: Esri, Maxar, GeoEye, Earthstar Geographics, CNES/Airbus DS, USDA, USGS, AeroGRID, IGN, and the GIS User Community, Source: Esri, DigitalGlobe, GeoEye, Earthstar Geographics, CNES/Airbus DS, USDA, USGS, AeroGRID, IGN, and the GIS User Community

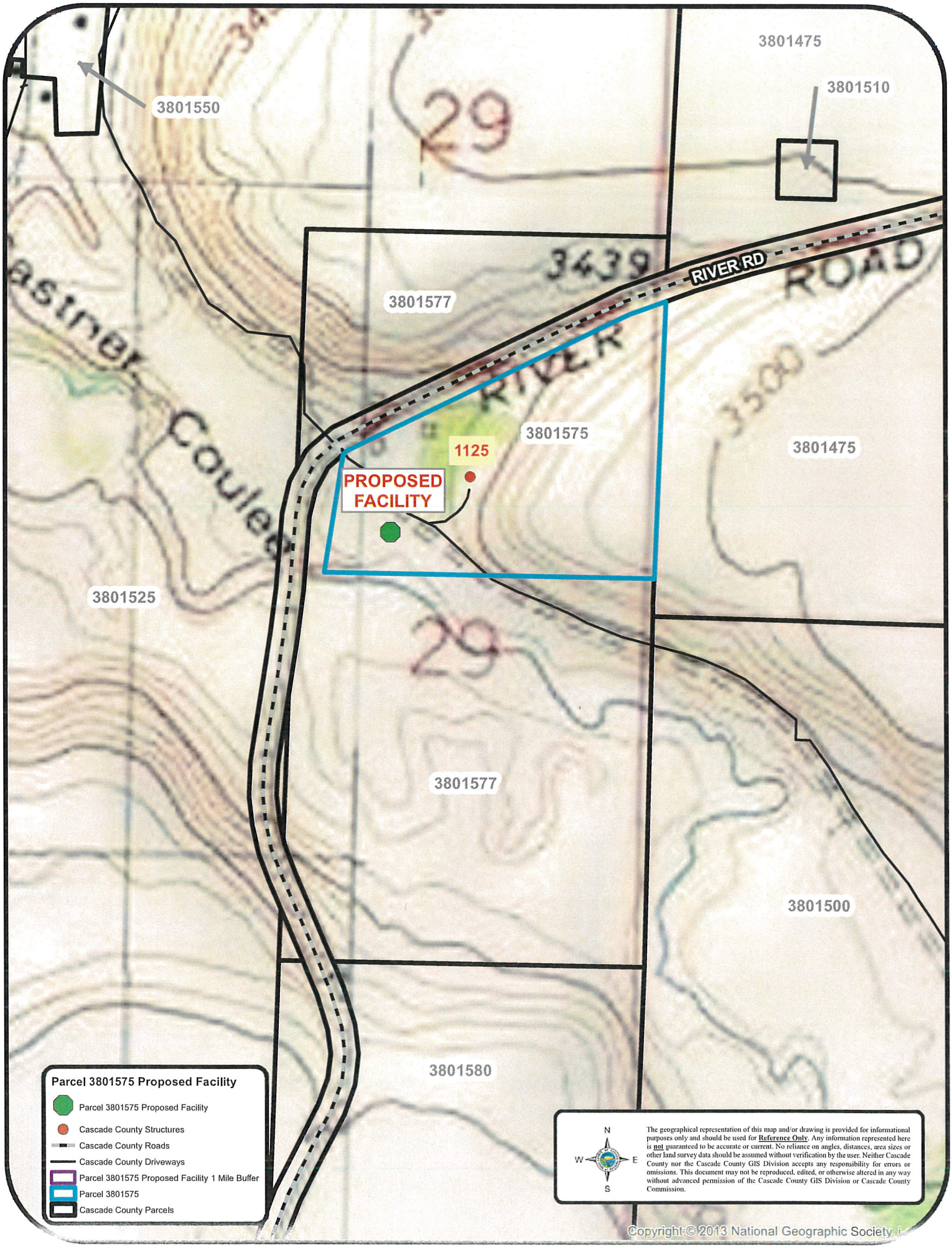
3801550
3801475
3801510
29
3439
RIVER RD
ROAD
3801577
RIVER
3500
3801575
1125
PROPOSED FACILITY
3801475
Coulee
3801525
29
3801577
3801500
3801580
Parcel 3801575 Proposed Facility
Parcel 3801575 Proposed Facility
Cascade County Structures
Cascade County Roads
Cascade County Driveways
Parcel 3801575 Proposed Facility 1 Mile Buffer
Parcel 3801575
Cascade County Parcels
N
W
E
S
The geographical representation of this map and/or drawing is provided for informational purposes only and should be used for Reference Only. Any information represented here is not guaranteed to be accurate or current. No reliance on angles, distances, area sizes or other land survey data should be assumed without verification by the user. Neither Cascade County nor the Cascade County GIS Division accepts any responsibility for errors or omissions. This document may not be reproduced, edited, or otherwise altered in any way without advanced permission of the Cascade County GIS Division or Cascade County Commission.
Copyright © 2013 National Geographic Society, i

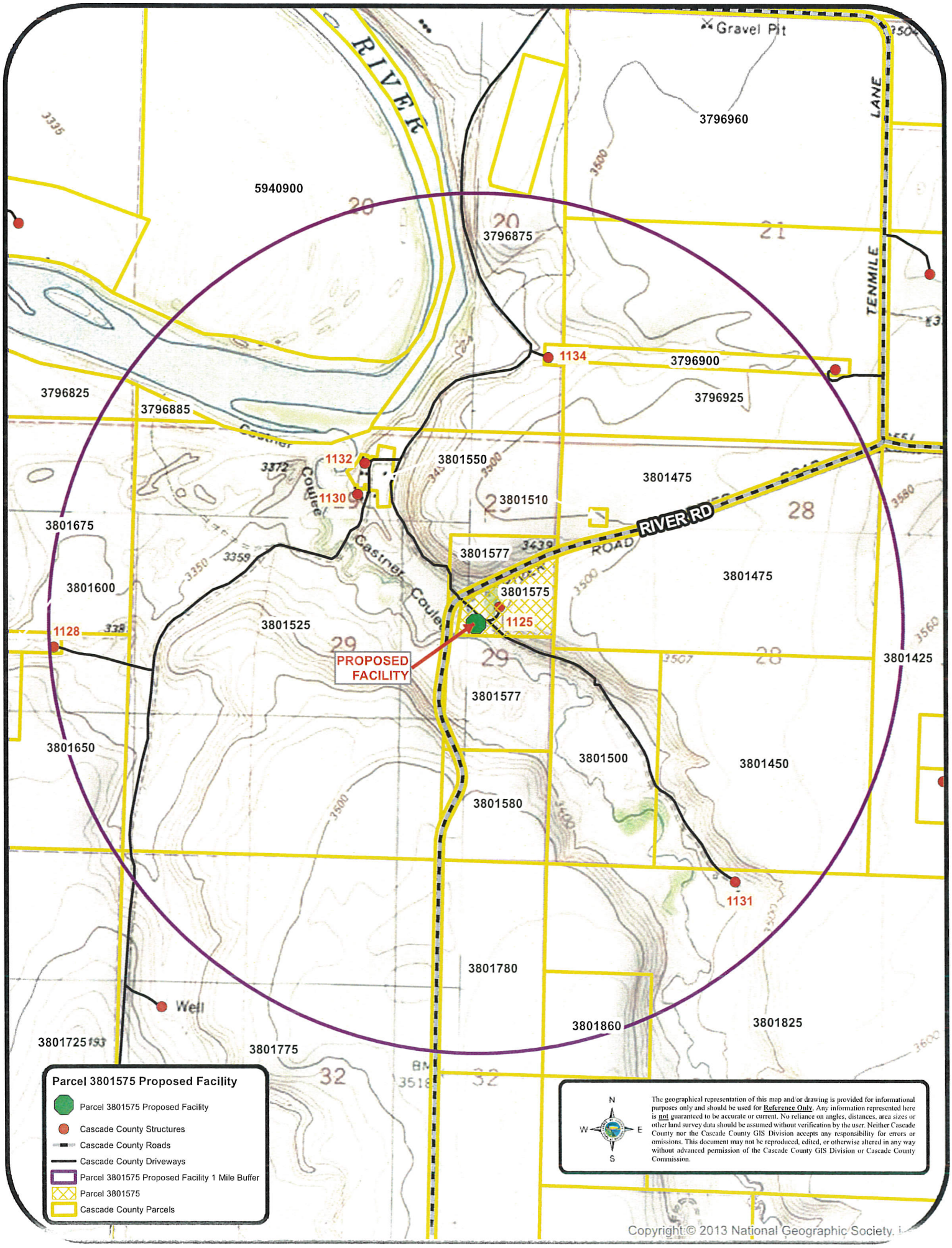
Gravel Pit
RIVER
LANE
TENMILE
RIVER RD
ROAD
Castner Coulee
Well
PROPOSED FACILITY
5940900
3796960
3796875
3796900
3796925
3796825
3796885
3801550
3801475
3801510
3801675
3801577
3801575
3801600
3801525
3801425
3801650
3801500
3801450
3801580
3801780
3801860
3801825
3801725
3801775
1128
1130
1132
1134
1125
1131
Parcel 3801575 Proposed Facility
Parcel 3801575 Proposed Facility
Cascade County Structures
Cascade County Roads
Cascade County Driveways
Parcel 3801575 Proposed Facility 1 Mile Buffer
Parcel 3801575
Cascade County Parcels
N
W
E
S
The geographical representation of this map and/or drawing is provided for informational purposes only and should be used for Reference Only. Any information represented here is not guaranteed to be accurate or current. No reliance on angles, distances, area sizes or other land survey data should be assumed without verification by the user. Neither Cascade County nor the Cascade County GIS Division accepts any responsibility for errors or omissions. This document may not be reproduced, edited, or otherwise altered in any way without advanced permission of the Cascade County GIS Division or Cascade County Commission.
Copyright © 2013 National Geographic Society, i