CASCADE COUNTY
PLANNING DEPARTMENT
ZONING MAP BOOK

CASCADE COUNTY
PLANNING DEPARTMENT
ZONING MAP BOOK

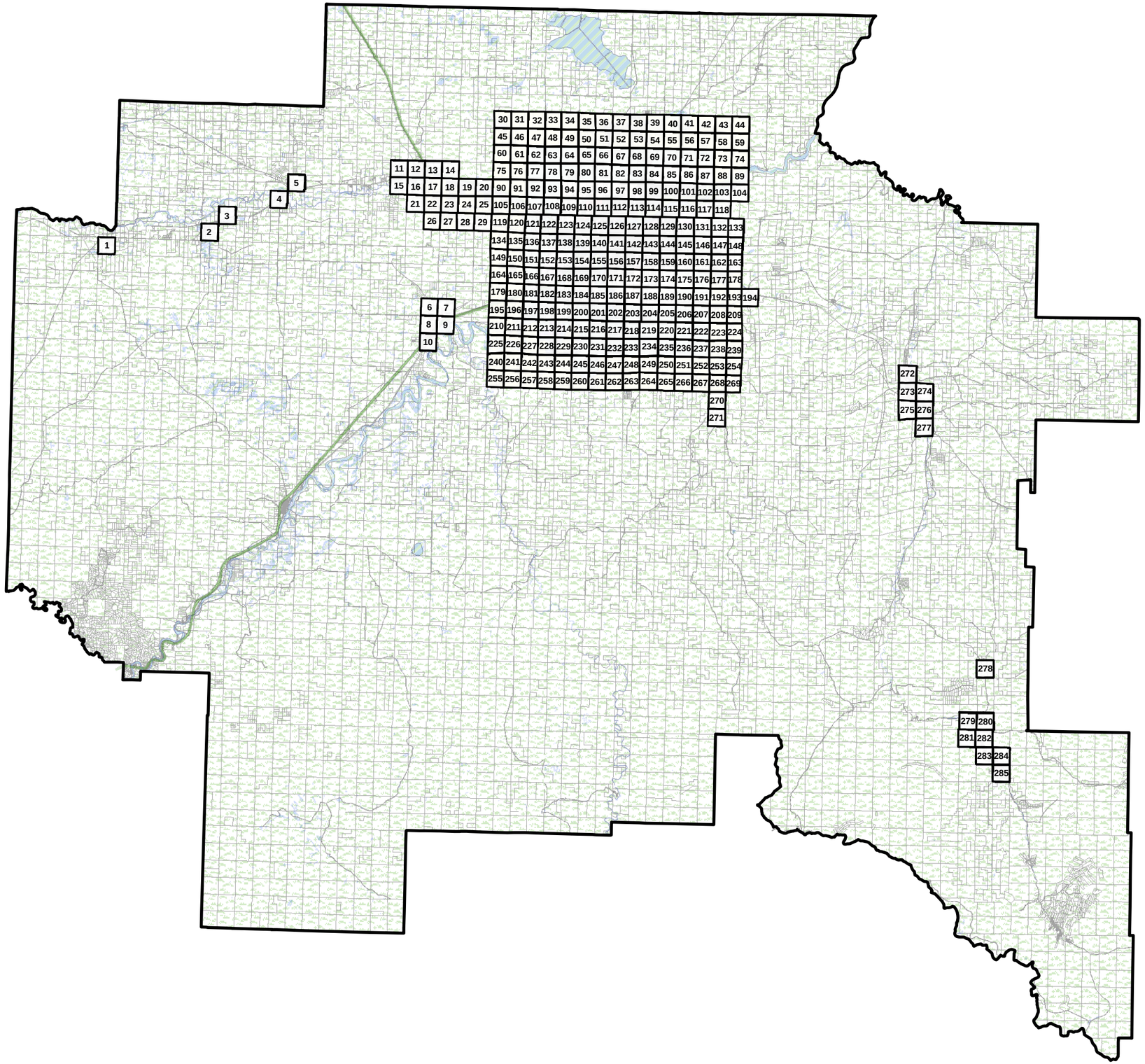

Legend

Cascade County Zoning

ZONE CODE

- AGRICULTURE
- B-2
- CITY
- FLOOD_ROAD
- I-1
- I-2
- MIXED USE
- MOBILE_HOME
- OPEN_SPACES
- RR5
- SR1
- SR2
- URBAN RESIDENTIAL
- **Hydrology**
- **MAFB**
- **City Limits**

The geographical representation of this map and/or drawing is provided for informational purposes only and should be used for **Reference Only**. Any information represented here is **not** guaranteed to be accurate or current. No reliance on angles, distances, area sizes or other land survey data should be assumed without verification by the user. Neither Cascade County nor the Cascade County GIS Department accepts any responsibility for errors or omissions. This document may not be reproduced, edited, or otherwise altered in any way without advanced permission of the Cascade County GIS Department or Cascade County Commission.

CASCADE COUNTY PLANNING DEPARTMENT

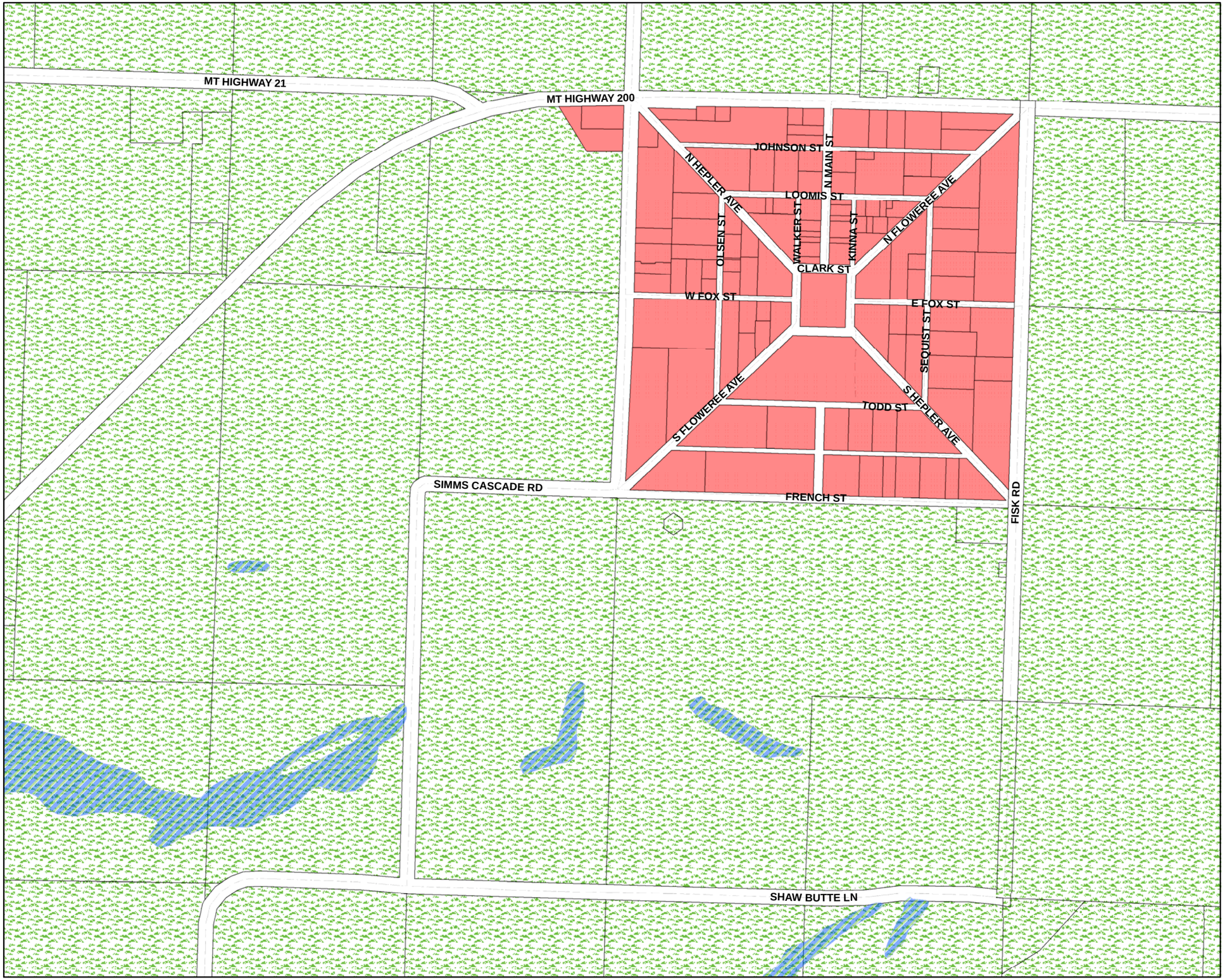

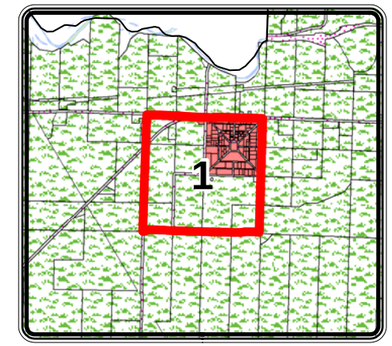

Legend

Cascade County Zoning

ZONE CODE

- AGRICULTURE
- COMMERCIAL
- CITY
- FLOOD ROAD
- INDUSTRIAL 1
- INDUSTRIAL 2
- MIXED USE
- MOBILE HOME
- OPEN SPACES
- RURAL RESIDENTIAL
- SUBURBAN RESIDENTIAL 1
- SUBURBAN RESIDENTIAL 2
- URBAN RESIDENTIAL
- **Hydrology**

The geographical representation of this map and/or drawing is provided for informational purposes only and should be used for **Reference Only**. Any information represented here is **not** guaranteed to be accurate or current. No reliance on angles, distances, area sizes or other land survey data should be assumed without verification by the user. Neither Cascade County nor the Cascade County GIS Department accepts any responsibility for errors or omissions. This document may not be reproduced, edited, or otherwise altered in any way without advanced permission of the Cascade County GIS Department or Cascade County Commission.

Feet

0 310 620 930

T20NR3W SEC 13

GEOCODE 3009 -- 13

Date: 11/6/2013

CASCADE COUNTY PLANNING DEPARTMENT

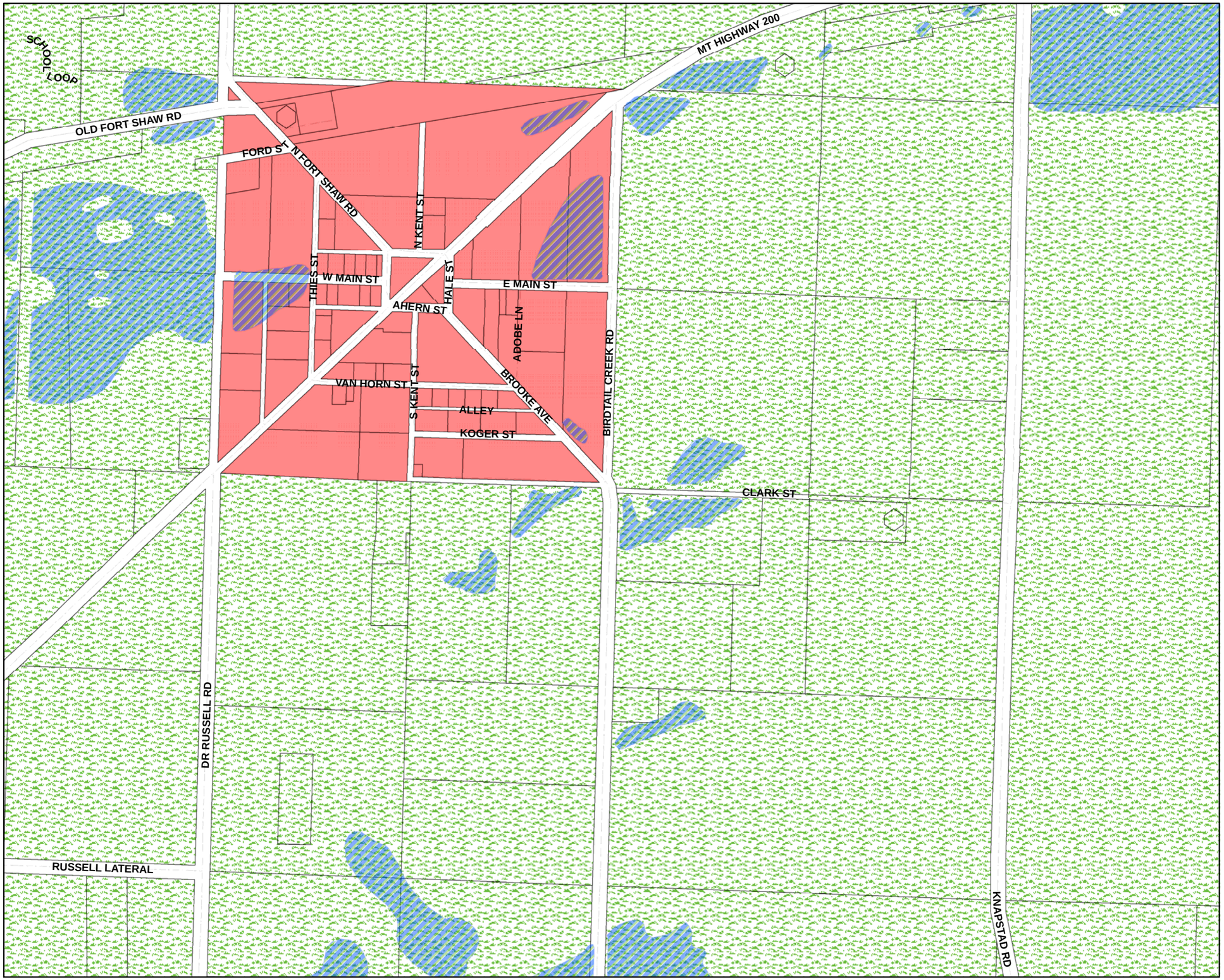

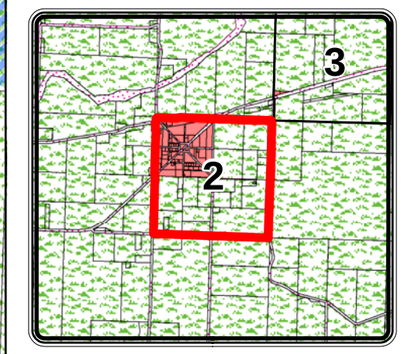

Legend

Cascade County Zoning

ZONE CODE

- AGRICULTURE
- COMMERCIAL
- CITY
- FLOOD ROAD
- INDUSTRIAL 1
- INDUSTRIAL 2
- MIXED USE
- MOBILE HOME
- OPEN SPACES
- RURAL RESIDENTIAL
- SUBURBAN RESIDENTIAL 1
- SUBURBAN RESIDENTIAL 2
- URBAN RESIDENTIAL
- **Hydrology**

The geographical representation of this map and/or drawing is provided for informational purposes only and should be used for **Reference Only**. Any information represented here is **not** guaranteed to be accurate or current. No reliance on angles, distances, area sizes or other land survey data should be assumed without verification by the user. Neither Cascade County nor the Cascade County GIS Department accepts any responsibility for errors or omissions. This document may not be reproduced, edited, or otherwise altered in any way without advanced permission of the Cascade County GIS Department or Cascade County Commission.

Feet

0 310 620 930

T20NR2W SEC 12

GEOCODE 3011 -- 12

Date: 11/6/2013

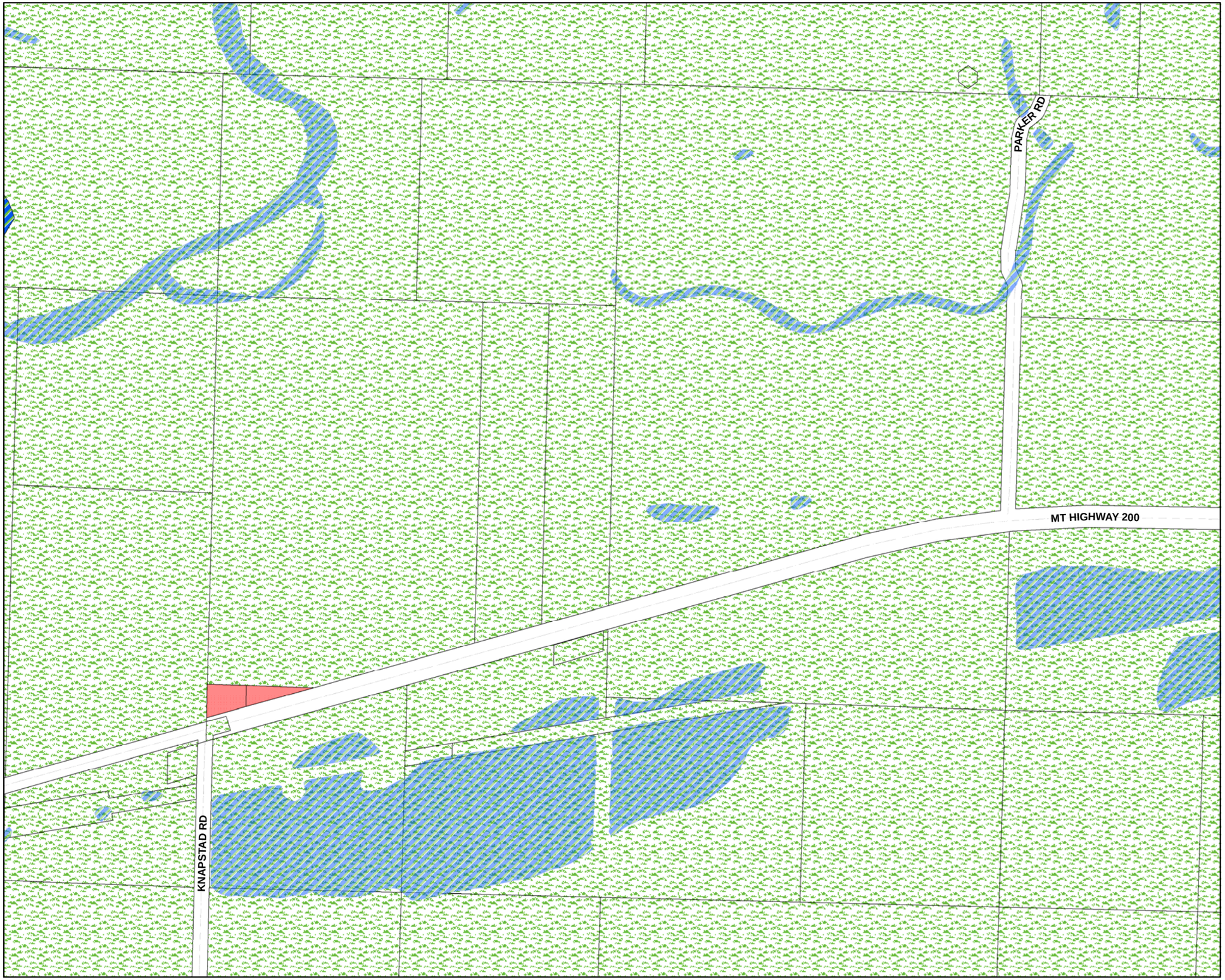

CASCADE COUNTY PLANNING DEPARTMENT

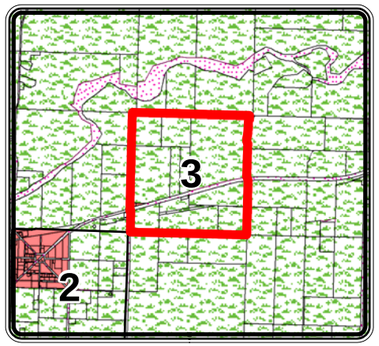

Legend

Cascade County Zoning

ZONE CODE

- AGRICULTURE
- COMMERCIAL
- CITY
- FLOOD ROAD
- INDUSTRIAL 1
- INDUSTRIAL 2
- MIXED USE
- MOBILE HOME
- OPEN SPACES
- RURAL RESIDENTIAL
- SUBURBAN RESIDENTIAL 1
- SUBURBAN RESIDENTIAL 2
- URBAN RESIDENTIAL
- **Hydrology**

The geographical representation of this map and/or drawing is provided for informational purposes only and should be used for **Reference Only**. Any information represented here is **not** guaranteed to be accurate or current. No reliance on angles, distances, area sizes or other land survey data should be assumed without verification by the user. Neither Cascade County nor the Cascade County GIS Department accepts any responsibility for errors or omissions. This document may not be reproduced, edited, or otherwise altered in any way without advanced permission of the Cascade County GIS Department or Cascade County Commission.

Feet

0 310 620 930

T20NR1W SEC 06

GEOCODE 3012 -- 6

Date: 11/6/2013

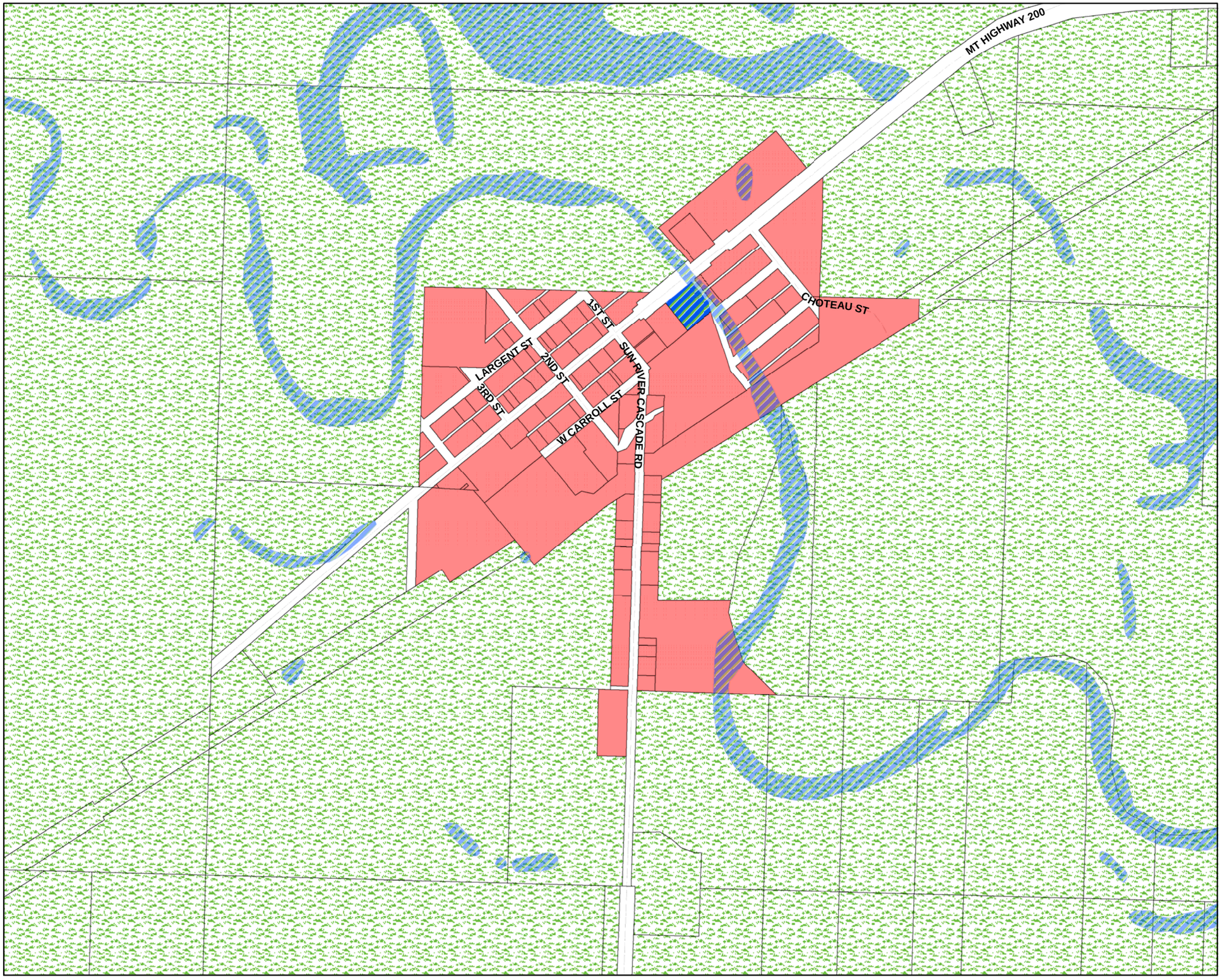

CASCADE COUNTY PLANNING DEPARTMENT

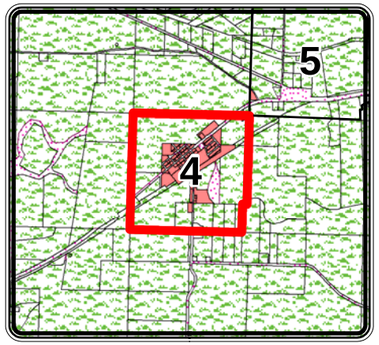

Legend

Cascade County Zoning

ZONE CODE

- AGRICULTURE
- COMMERCIAL
- CITY
- FLOOD ROAD
- INDUSTRIAL 1
- INDUSTRIAL 2
- MIXED USE
- MOBILE HOME
- OPEN SPACES
- RURAL RESIDENTIAL
- SUBURBAN RESIDENTIAL 1
- SUBURBAN RESIDENTIAL 2
- URBAN RESIDENTIAL
- **Hydrology**

The geographical representation of this map and/or drawing is provided for informational purposes only and should be used for **Reference Only**. Any information represented here is **not** guaranteed to be accurate or current. No reliance on angles, distances, area sizes or other land survey data should be assumed without verification by the user. Neither Cascade County nor the Cascade County GIS Department accepts any responsibility for errors or omissions. This document may not be reproduced, edited, or otherwise altered in any way without advanced permission of the Cascade County GIS Department or Cascade County Commission.

0 310 620 930 Feet

T21NR1W SEC 34

GEOCODE 3135 -- 34

Date: 11/6/2013

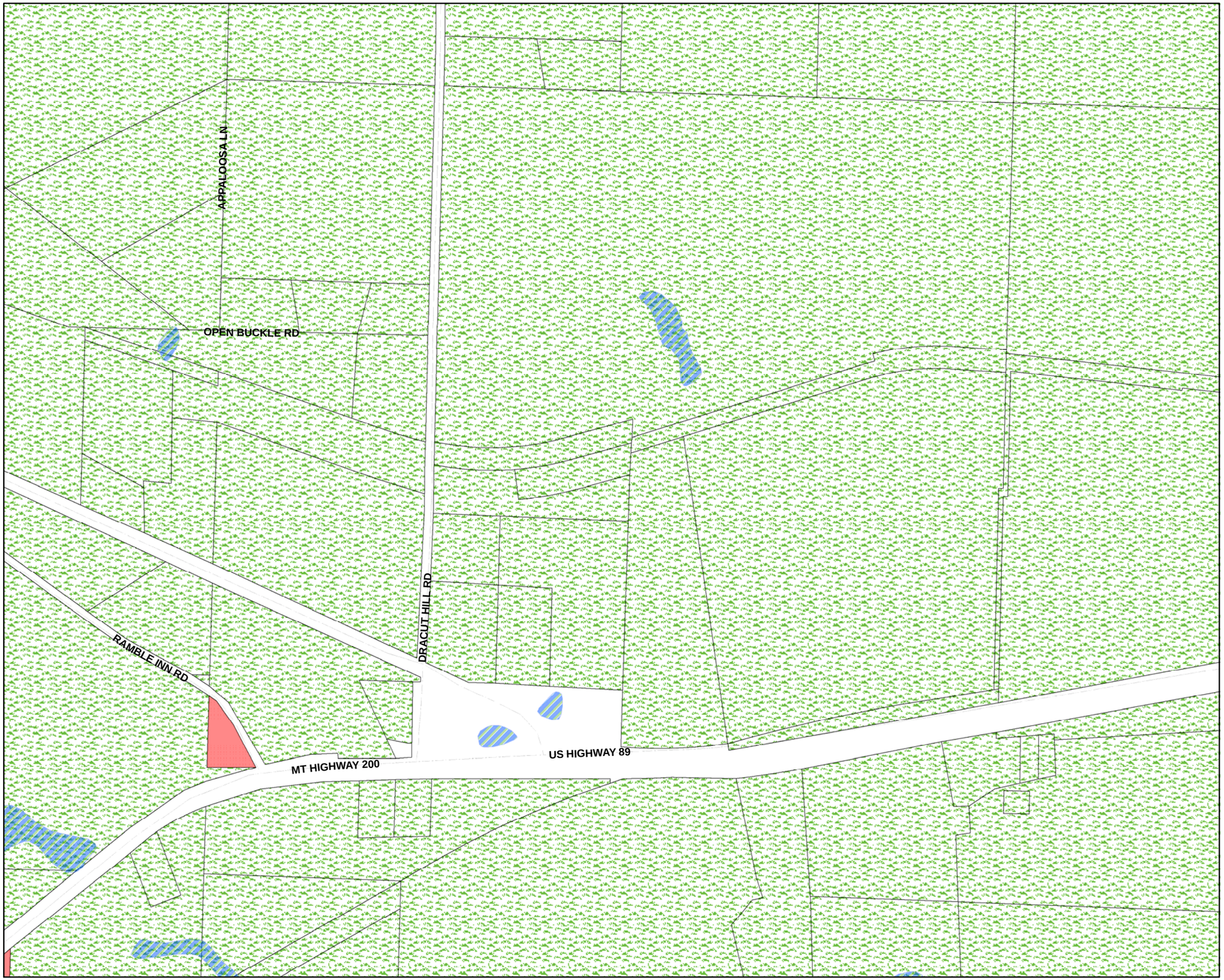

CASCADE COUNTY PLANNING DEPARTMENT

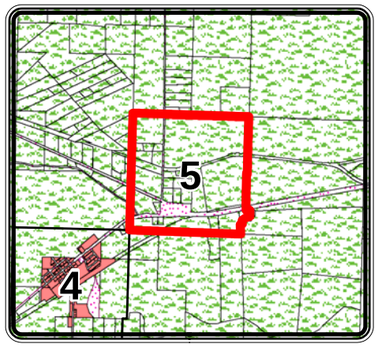

Legend

Cascade County Zoning

ZONE CODE

- AGRICULTURE
- COMMERCIAL
- CITY
- FLOOD ROAD
- INDUSTRIAL 1
- INDUSTRIAL 2
- MIXED USE
- MOBILE HOME
- OPEN SPACES
- RURAL RESIDENTIAL
- SUBURBAN RESIDENTIAL 1
- SUBURBAN RESIDENTIAL 2
- URBAN RESIDENTIAL
- **Hydrology**

The geographical representation of this map and/or drawing is provided for informational purposes only and should be used for **Reference Only**. Any information represented here is **not** guaranteed to be accurate or current. No reliance on angles, distances, area sizes or other land survey data should be assumed without verification by the user. Neither Cascade County nor the Cascade County GIS Department accepts any responsibility for errors or omissions. This document may not be reproduced, edited, or otherwise altered in any way without advanced permission of the Cascade County GIS Department or Cascade County Commission.

Feet

0 310 620 930

T21NR1W SEC 26

GEOCODE 3135 -- 26

Date: 11/6/2013

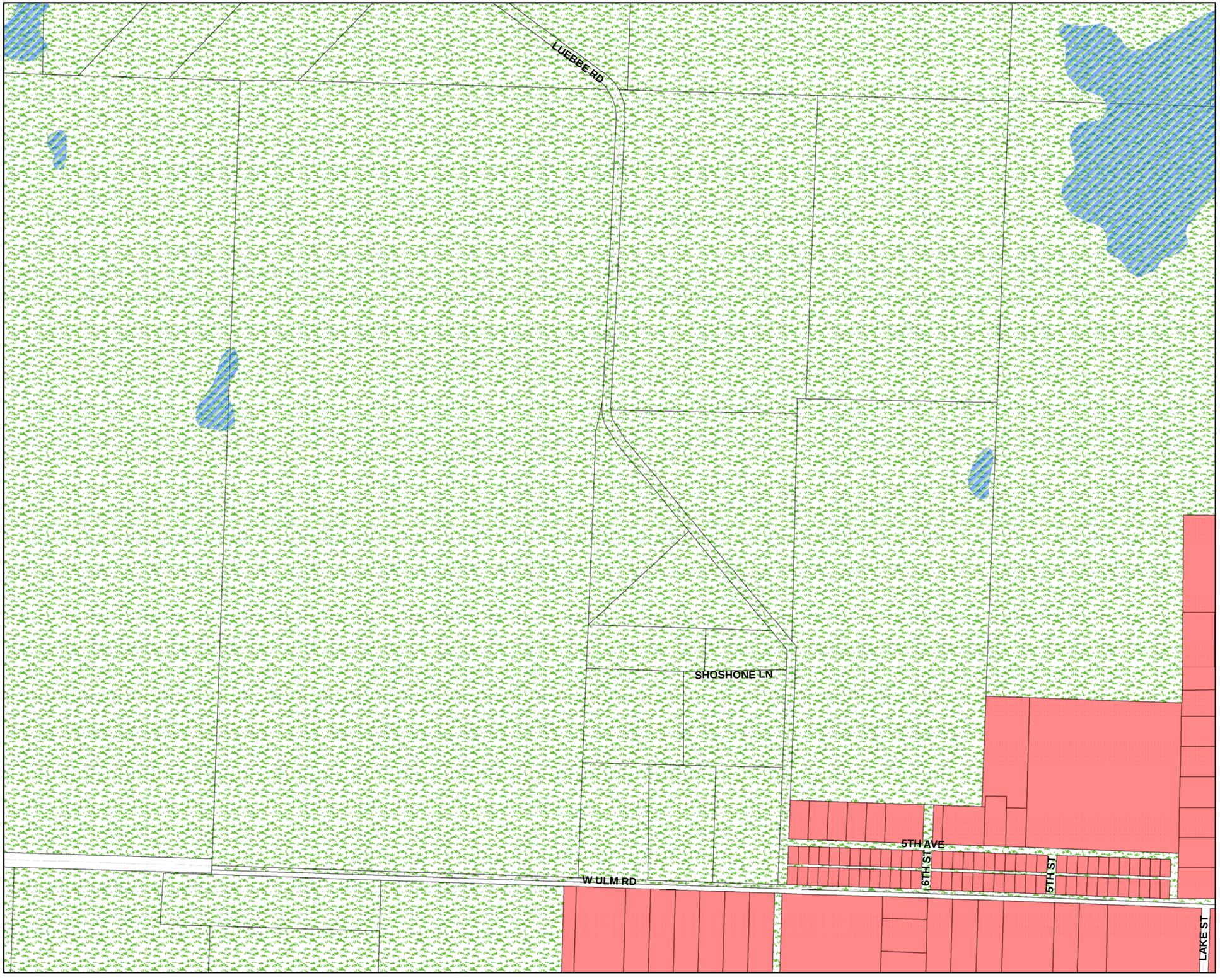

CASCADE COUNTY PLANNING DEPARTMENT

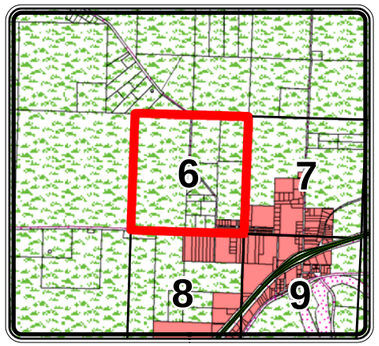

Legend

Cascade County Zoning

ZONE CODE

- AGRICULTURE
- COMMERCIAL
- CITY
- FLOOD ROAD
- INDUSTRIAL 1
- INDUSTRIAL 2
- MIXED USE
- MOBILE HOME
- OPEN SPACES
- RURAL RESIDENTIAL
- SUBURBAN RESIDENTIAL 1
- SUBURBAN RESIDENTIAL 2
- URBAN RESIDENTIAL
- **Hydrology**

The geographical representation of this map and/or drawing is provided for informational purposes only and should be used for **Reference Only**. Any information represented here is **not** guaranteed to be accurate or current. No reliance on angles, distances, area sizes or other land survey data should be assumed without verification by the user. Neither Cascade County nor the Cascade County GIS Department accepts any responsibility for errors or omissions. This document may not be reproduced, edited, or otherwise altered in any way without advanced permission of the Cascade County GIS Department or Cascade County Commission.

Feet

0 310 620 930

T20NR2E SEC 31

GEOCODE 3014 -- 31

Date: 11/6/2013

CASCADE COUNTY PLANNING DEPARTMENT

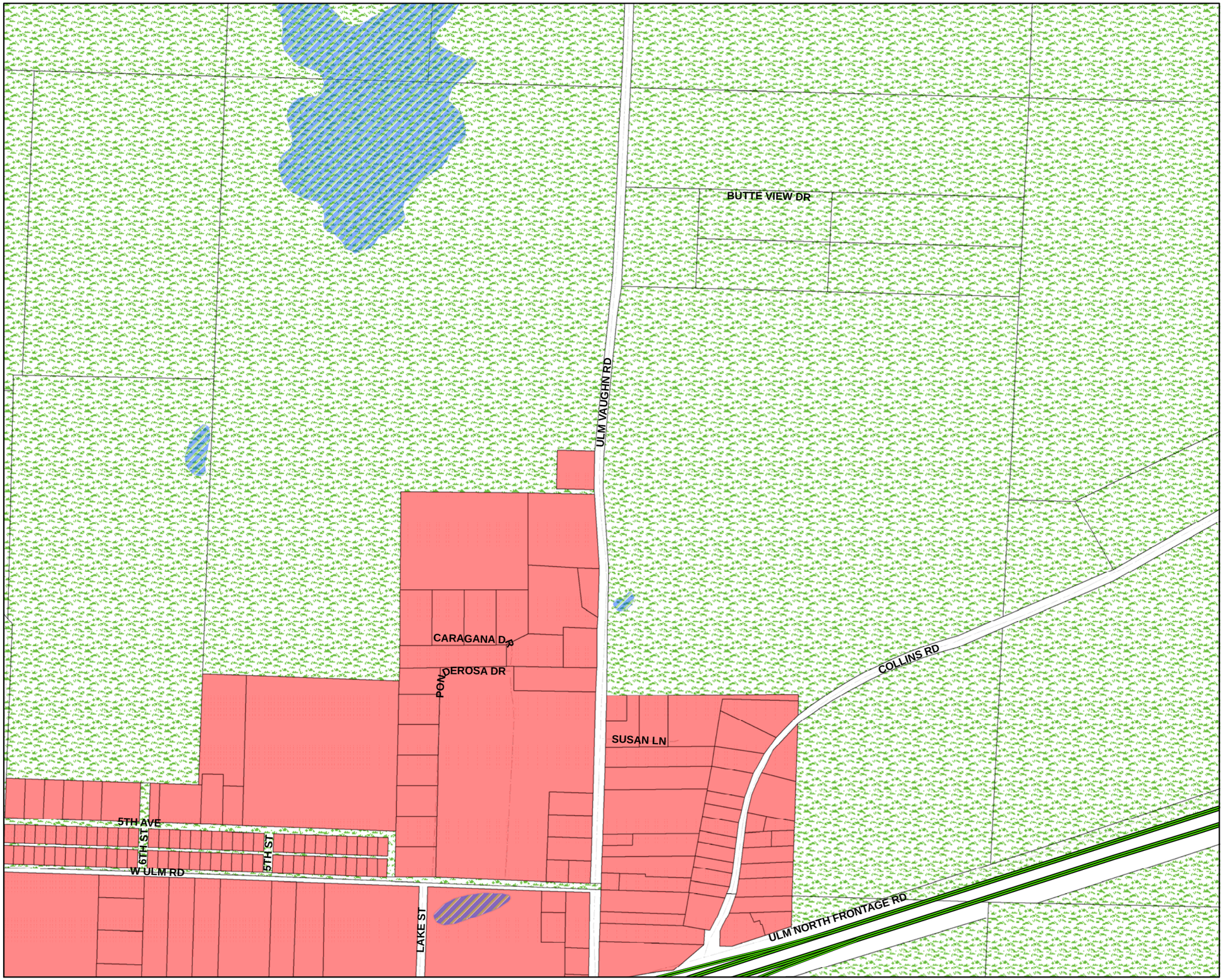

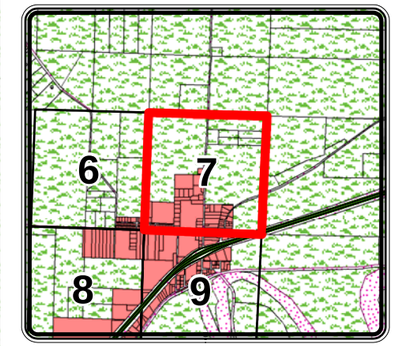

Legend

Cascade County Zoning

ZONE CODE

- AGRICULTURE
- COMMERCIAL
- CITY
- FLOOD ROAD
- INDUSTRIAL 1
- INDUSTRIAL 2
- MIXED USE
- MOBILE HOME
- OPEN SPACES
- RURAL RESIDENTIAL
- SUBURBAN RESIDENTIAL 1
- SUBURBAN RESIDENTIAL 2
- URBAN RESIDENTIAL
- **Hydrology**

The geographical representation of this map and/or drawing is provided for informational purposes only and should be used for **Reference Only**. Any information represented here is **not** guaranteed to be accurate or current. No reliance on angles, distances, area sizes or other land survey data should be assumed without verification by the user. Neither Cascade County nor the Cascade County GIS Department accepts any responsibility for errors or omissions. This document may not be reproduced, edited, or otherwise altered in any way without advanced permission of the Cascade County GIS Department or Cascade County Commission.

Feet

0 310 620 930

T20NR2E SEC 32

GEOCODE 3014 -- 32

Date: 11/6/2013

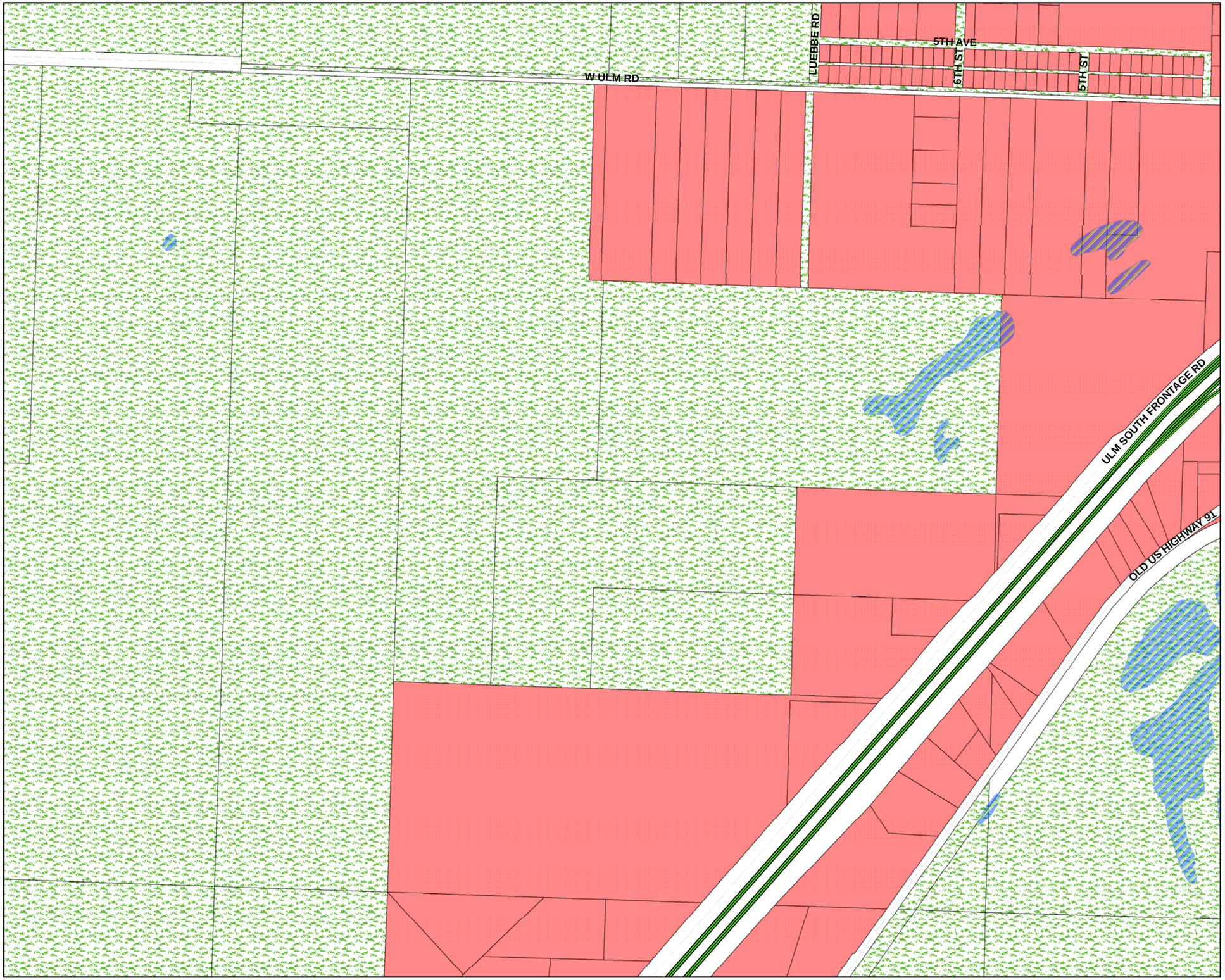

CASCADE COUNTY PLANNING DEPARTMENT

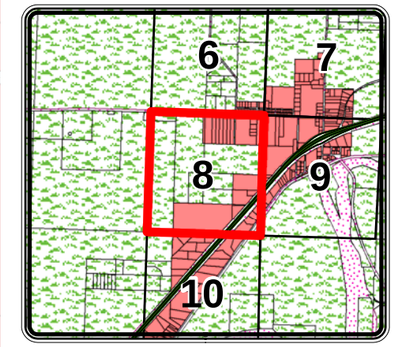

Legend

Cascade County Zoning

ZONE CODE

- AGRICULTURE
- COMMERCIAL
- CITY
- FLOOD ROAD
- INDUSTRIAL 1
- INDUSTRIAL 2
- MIXED USE
- MOBILE HOME
- OPEN SPACES
- RURAL RESIDENTIAL
- SUBURBAN RESIDENTIAL 1
- SUBURBAN RESIDENTIAL 2
- URBAN RESIDENTIAL
- **Hydrology**

The geographical representation of this map and/or drawing is provided for informational purposes only and should be used for **Reference Only**. Any information represented here is **not** guaranteed to be accurate or current. No reliance on angles, distances, area sizes or other land survey data should be assumed without verification by the user. Neither Cascade County nor the Cascade County GIS Department accepts any responsibility for errors or omissions. This document may not be reproduced, edited, or otherwise altered in any way without advanced permission of the Cascade County GIS Department or Cascade County Commission.

Feet

0 310 620 930

T19NR2E SEC 6

GEOCODE 2891 -- 6

Date: 11/6/2013

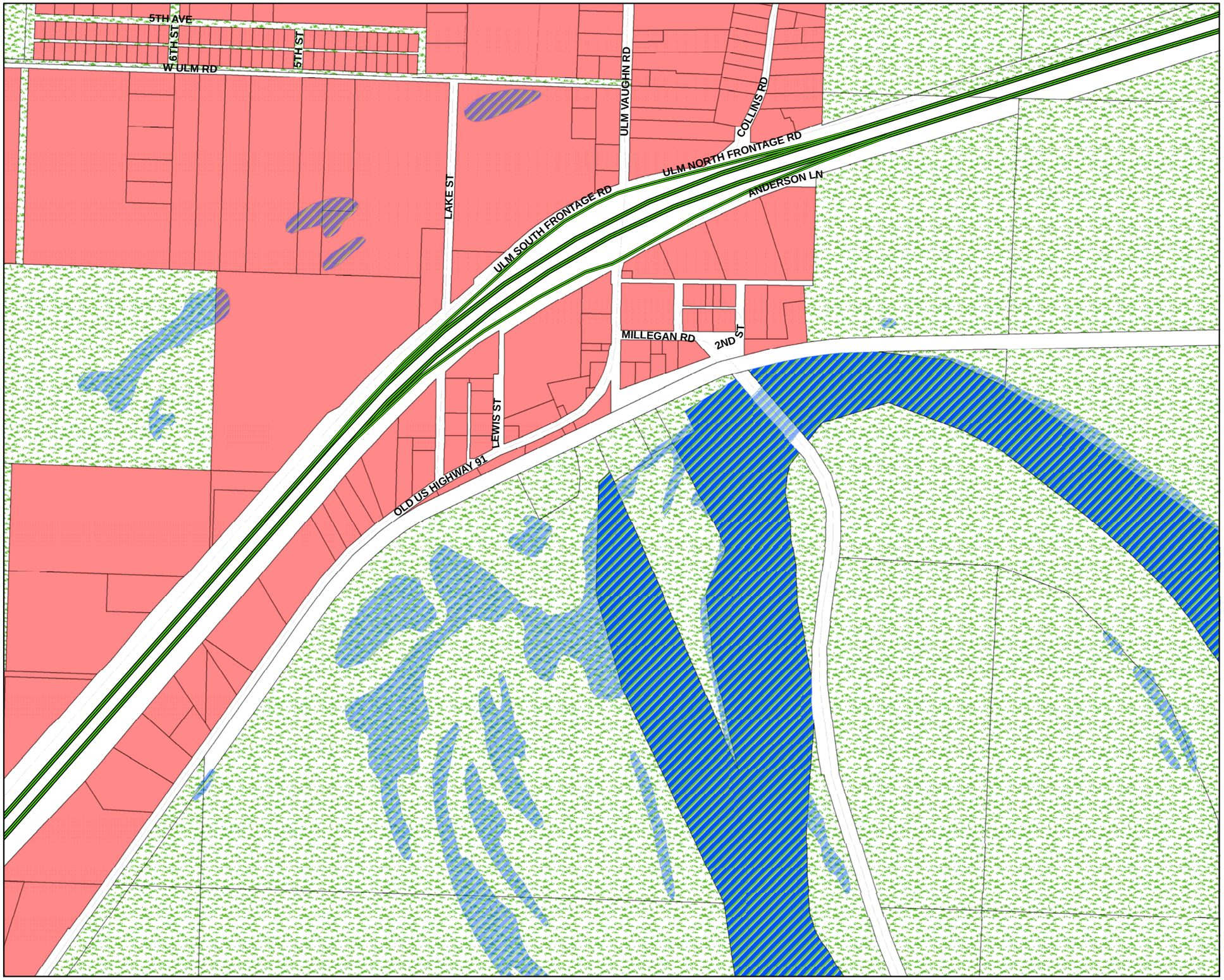

CASCADE COUNTY PLANNING DEPARTMENT

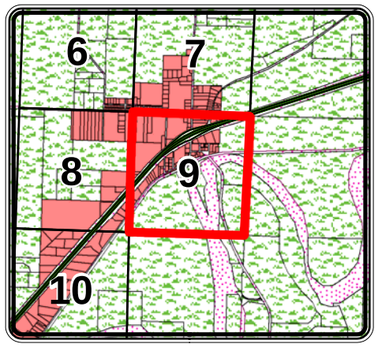

Legend

Cascade County Zoning

ZONE CODE

- AGRICULTURE
- COMMERCIAL
- CITY
- FLOOD ROAD
- INDUSTRIAL 1
- INDUSTRIAL 2
- MIXED USE
- MOBILE HOME
- OPEN SPACES
- RURAL RESIDENTIAL
- SUBURBAN RESIDENTIAL 1
- SUBURBAN RESIDENTIAL 2
- URBAN RESIDENTIAL
- **Hydrology**

The geographical representation of this map and/or drawing is provided for informational purposes only and should be used for **Reference Only**. Any information represented here is **not** guaranteed to be accurate or current. No reliance on angles, distances, area sizes or other land survey data should be assumed without verification by the user. Neither Cascade County nor the Cascade County GIS Department accepts any responsibility for errors or omissions. This document may not be reproduced, edited, or otherwise altered in any way without advanced permission of the Cascade County GIS Department or Cascade County Commission.

Feet

0 310 620 930

T19NR2E SEC 5

GEOCODE 2891 -- 5

Date: 11/6/2013

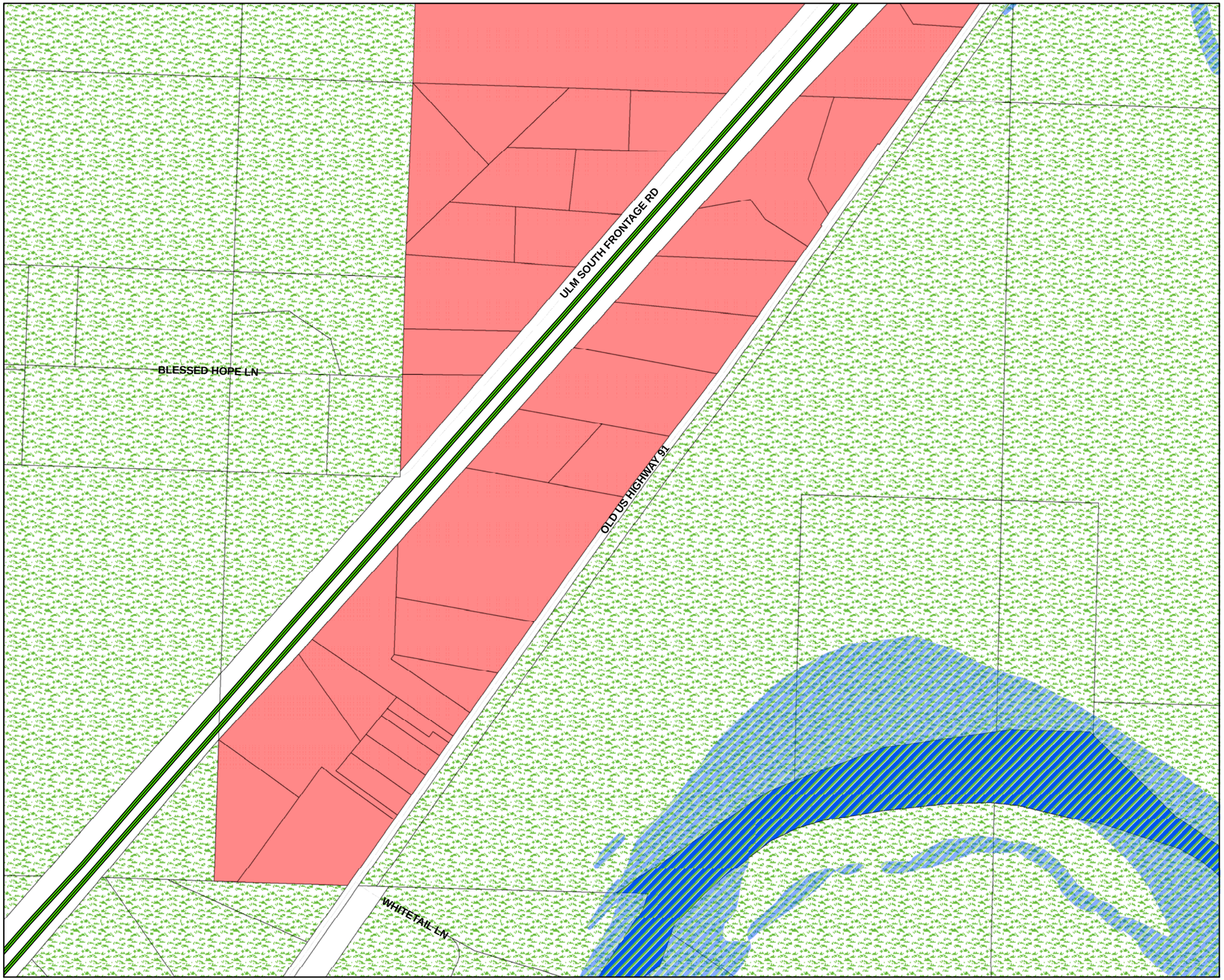

CASCADE COUNTY PLANNING DEPARTMENT

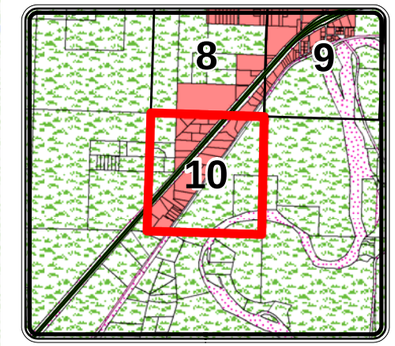

Legend

Cascade County Zoning

ZONE CODE

- AGRICULTURE
- COMMERCIAL
- CITY
- FLOOD ROAD
- INDUSTRIAL 1
- INDUSTRIAL 2
- MIXED USE
- MOBILE HOME
- OPEN SPACES
- RURAL RESIDENTIAL
- SUBURBAN RESIDENTIAL 1
- SUBURBAN RESIDENTIAL 2
- URBAN RESIDENTIAL
- **Hydrology**

The geographical representation of this map and/or drawing is provided for informational purposes only and should be used for **Reference Only**. Any information represented here is **not** guaranteed to be accurate or current. No reliance on angles, distances, area sizes or other land survey data should be assumed without verification by the user. Neither Cascade County nor the Cascade County GIS Department accepts any responsibility for errors or omissions. This document may not be reproduced, edited, or otherwise altered in any way without advanced permission of the Cascade County GIS Department or Cascade County Commission.

Feet

0 310 620 930

T19NR2E SEC7

GEOCODE 2891 -- 7

Date: 11/6/2013

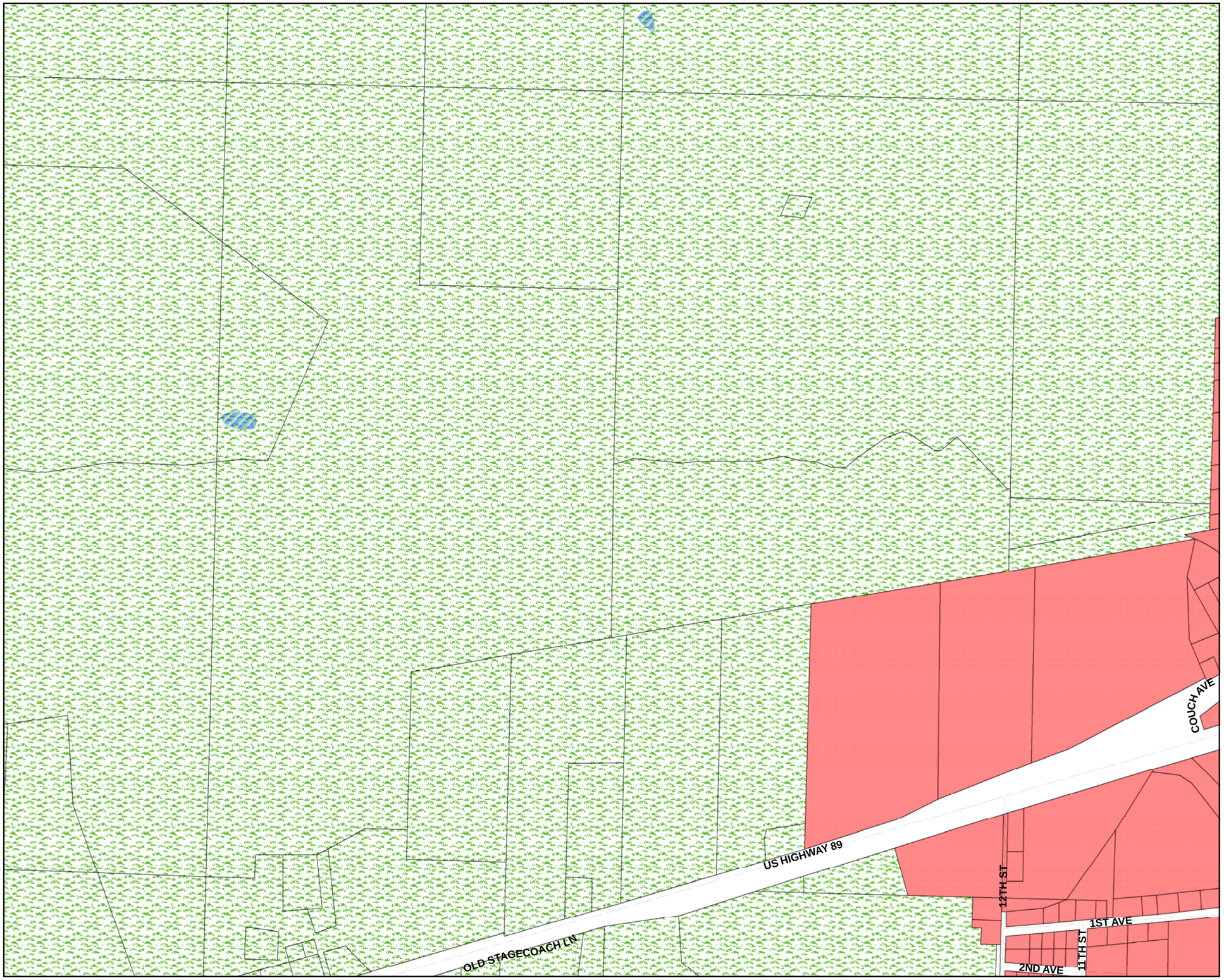

CASCADE COUNTY PLANNING DEPARTMENT

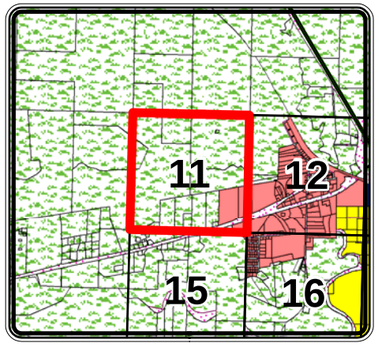

Legend

Cascade County Zoning

ZONE CODE

- AGRICULTURE
- COMMERCIAL
- CITY
- FLOOD ROAD
- INDUSTRIAL 1
- INDUSTRIAL 2
- MIXED USE
- MOBILE HOME
- OPEN SPACES
- RURAL RESIDENTIAL
- SUBURBAN RESIDENTIAL 1
- SUBURBAN RESIDENTIAL 2
- URBAN RESIDENTIAL
- **Hydrology**

The geographical representation of this map and/or drawing is provided for informational purposes only and should be used for **Reference Only**. Any information represented here is **not** guaranteed to be accurate or current. No reliance on angles, distances, area sizes or other land survey data should be assumed without verification by the user. Neither Cascade County nor the Cascade County GIS Department accepts any responsibility for errors or omissions. This document may not be reproduced, edited, or otherwise altered in any way without advanced permission of the Cascade County GIS Department or Cascade County Commission.

Feet

0 310 620 930

T21NR1E SEC 23

GEOCODE 3136 -- 23

Date: 11/6/2013

CASCADE COUNTY PLANNING DEPARTMENT

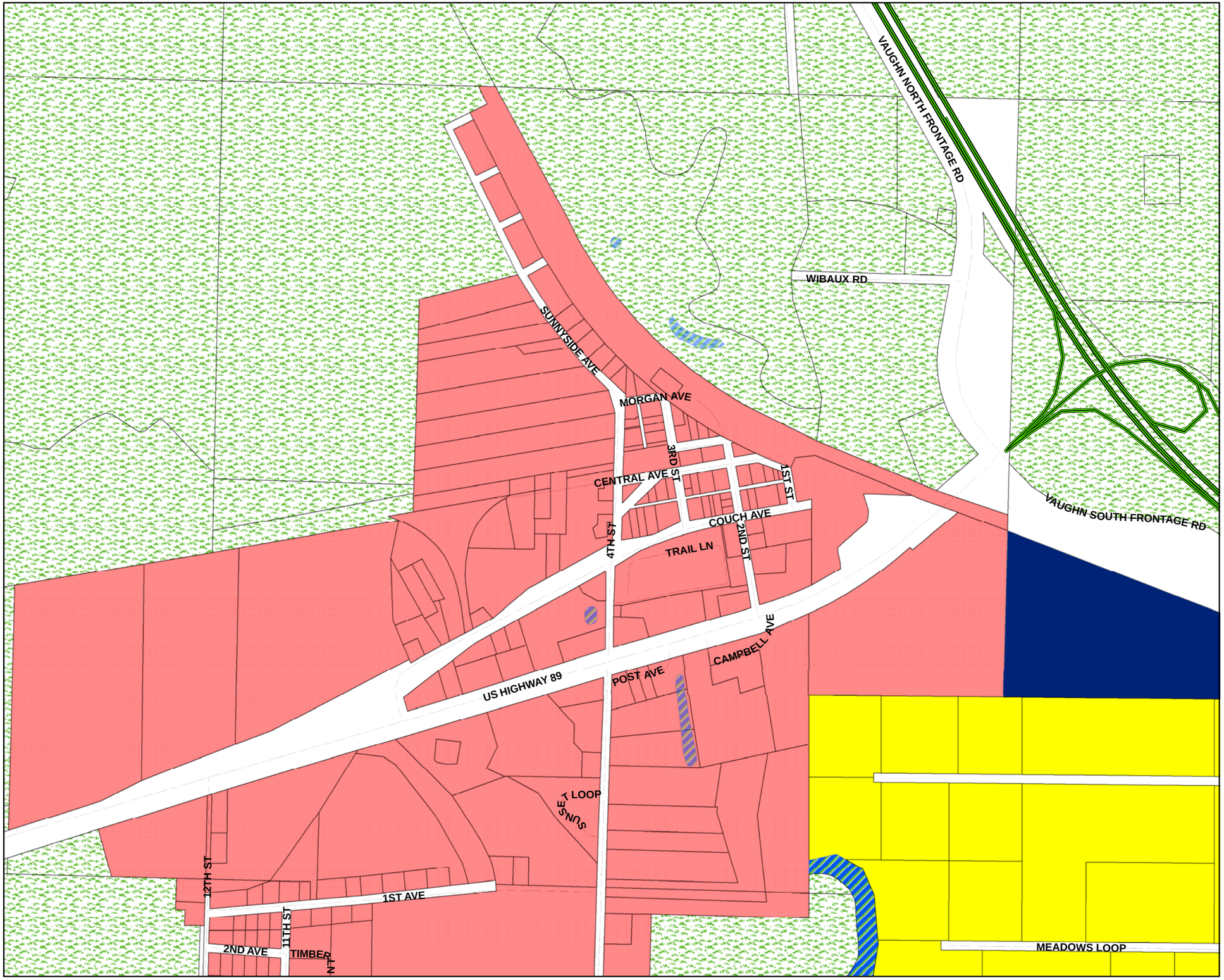

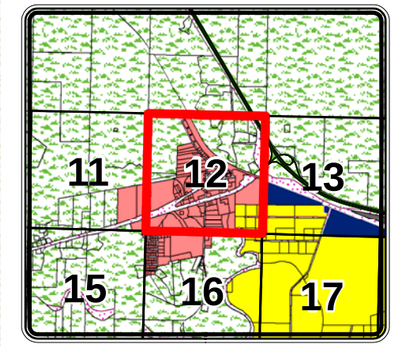

Legend

Cascade County Zoning

ZONE CODE

- AGRICULTURE
- COMMERCIAL
- CITY
- FLOOD ROAD
- INDUSTRIAL 1
- INDUSTRIAL 2
- MIXED USE
- MOBILE HOME
- OPEN SPACES
- RURAL RESIDENTIAL
- SUBURBAN RESIDENTIAL 1
- SUBURBAN RESIDENTIAL 2
- URBAN RESIDENTIAL
- **Hydrology**

The geographical representation of this map and/or drawing is provided for informational purposes only and should be used for **Reference Only**. Any information represented here is **not** guaranteed to be accurate or current. No reliance on angles, distances, area sizes or other land survey data should be assumed without verification by the user. Neither Cascade County nor the Cascade County GIS Department accepts any responsibility for errors or omissions. This document may not be reproduced, edited, or otherwise altered in any way without advanced permission of the Cascade County GIS Department or Cascade County Commission.

0 310 620 930 Feet

T21 NR1E SEC 24

GEOCODE 3136 -- 24

Date: 11/6/2013

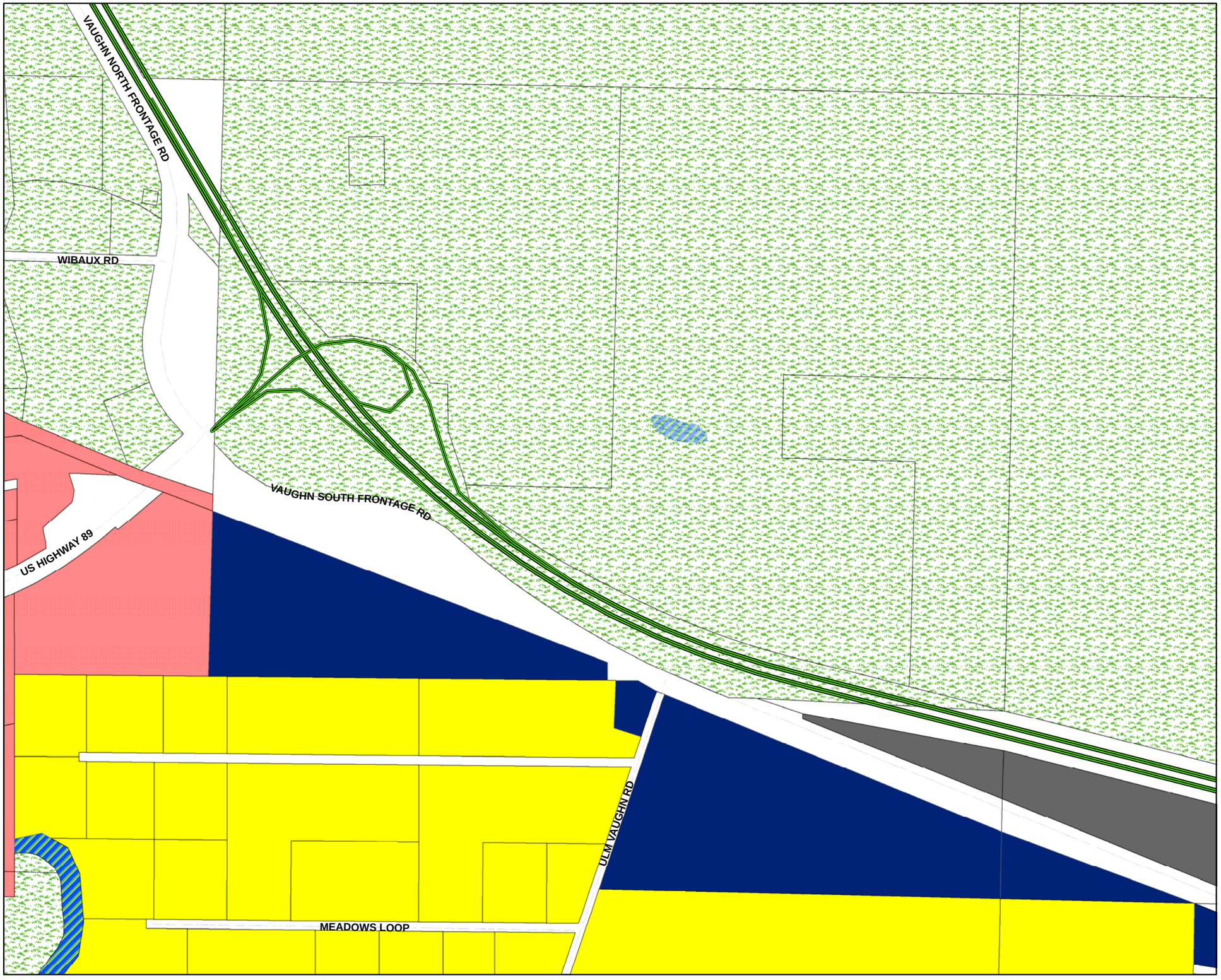

CASCADE COUNTY PLANNING DEPARTMENT

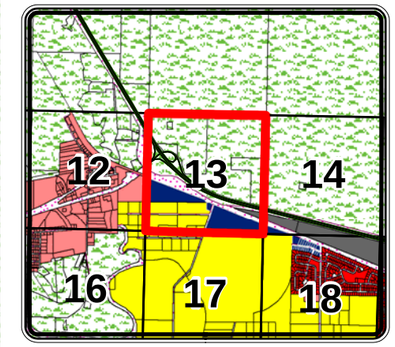

Legend

Cascade County Zoning

ZONE CODE

- AGRICULTURE
- COMMERCIAL
- CITY
- FLOOD ROAD
- INDUSTRIAL 1
- INDUSTRIAL 2
- MIXED USE
- MOBILE HOME
- OPEN SPACES
- RURAL RESIDENTIAL
- SUBURBAN RESIDENTIAL 1
- SUBURBAN RESIDENTIAL 2
- URBAN RESIDENTIAL
- **Hydrology**

The geographical representation of this map and/or drawing is provided for informational purposes only and should be used for **Reference Only**. Any information represented here is **not** guaranteed to be accurate or current. No reliance on angles, distances, area sizes or other land survey data should be assumed without verification by the user. Neither Cascade County nor the Cascade County GIS Department accepts any responsibility for errors or omissions. This document may not be reproduced, edited, or otherwise altered in any way without advanced permission of the Cascade County GIS Department or Cascade County Commission.

Feet

0 310 620 930

T21NR2E SEC 19

GEOCODE 3137 -- 19

Date: 11/6/2013

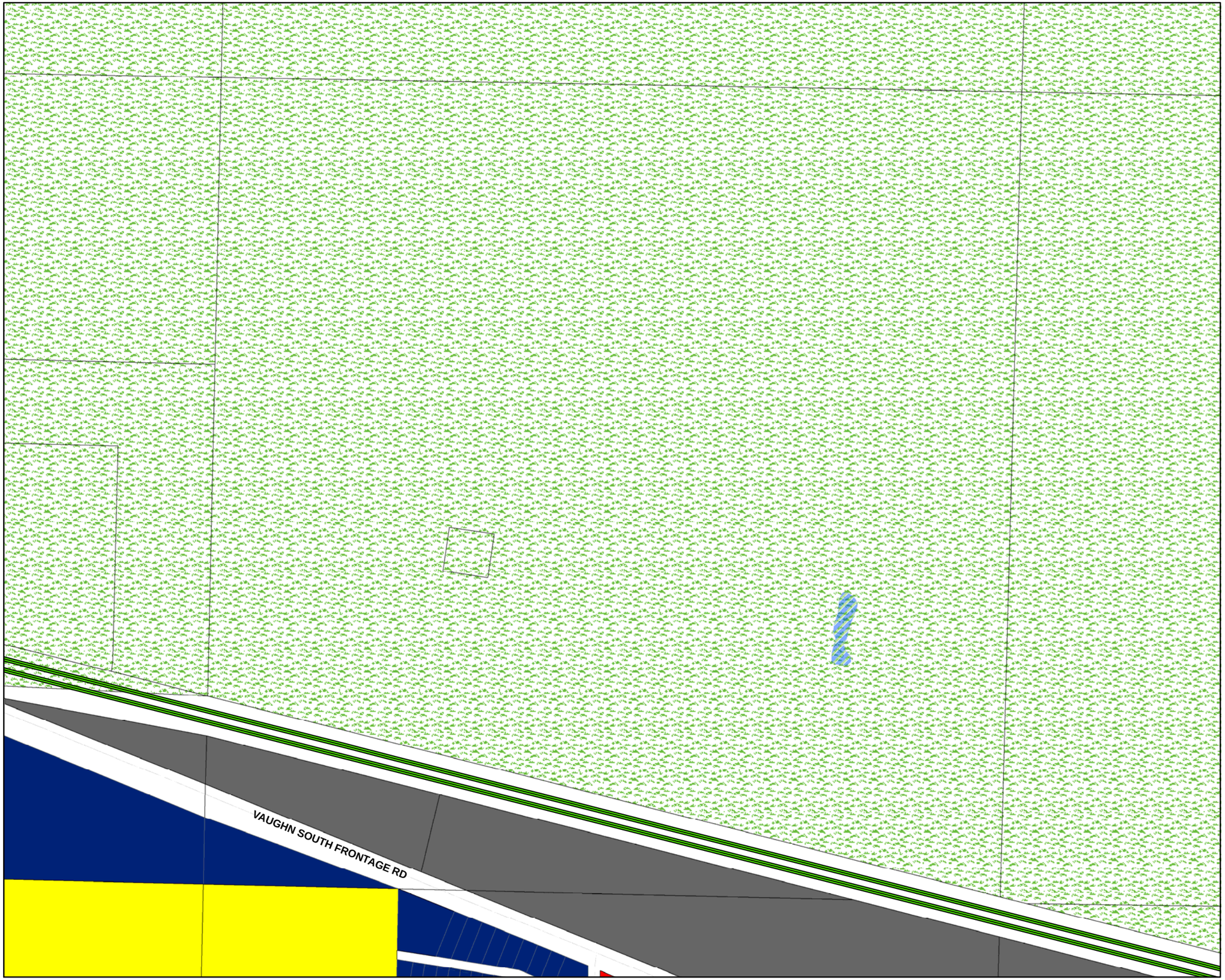

CASCADE COUNTY PLANNING DEPARTMENT

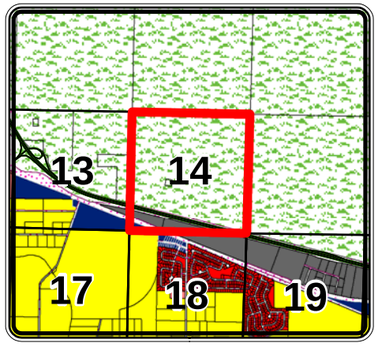

Legend

Cascade County Zoning

ZONE CODE

- AGRICULTURE
- COMMERCIAL
- CITY
- FLOOD ROAD
- INDUSTRIAL 1
- INDUSTRIAL 2
- MIXED USE
- MOBILE HOME
- OPEN SPACES
- RURAL RESIDENTIAL
- SUBURBAN RESIDENTIAL 1
- SUBURBAN RESIDENTIAL 2
- URBAN RESIDENTIAL
- **Hydrology**

The geographical representation of this map and/or drawing is provided for informational purposes only and should be used for **Reference Only**. Any information represented here is **not** guaranteed to be accurate or current. No reliance on angles, distances, area sizes or other land survey data should be assumed without verification by the user. Neither Cascade County nor the Cascade County GIS Department accepts any responsibility for errors or omissions. This document may not be reproduced, edited, or otherwise altered in any way without advanced permission of the Cascade County GIS Department or Cascade County Commission.

0 310 620 930 Feet

T21NR2E SEC 20

GEOCODE 3137 -- 20

Date: 11/6/2013

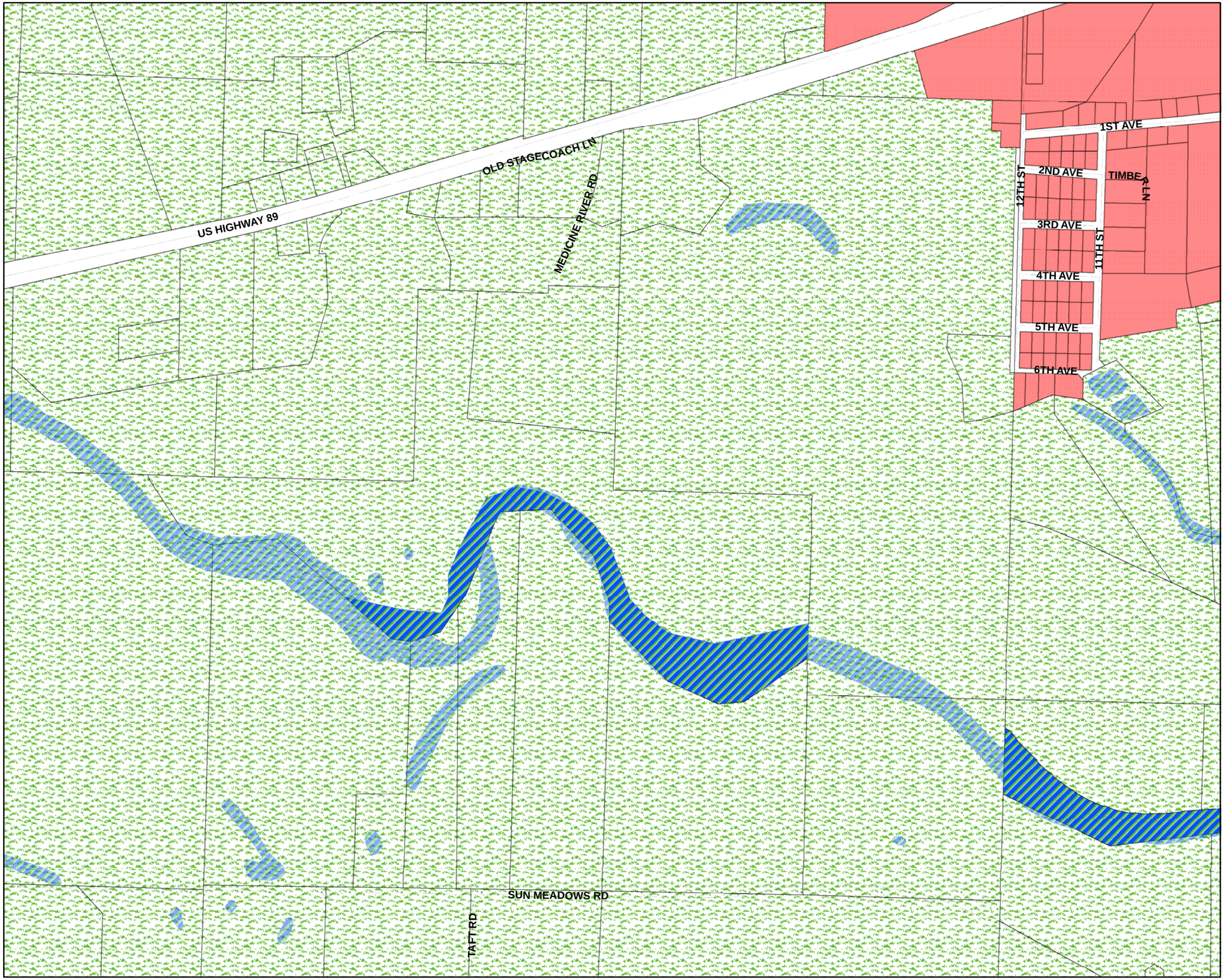

CASCADE COUNTY PLANNING DEPARTMENT

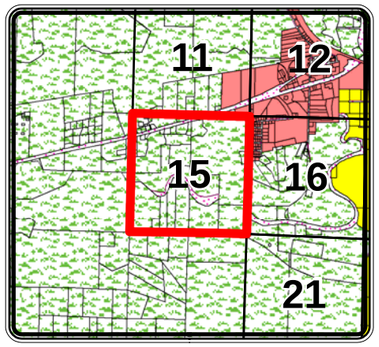

Legend

Cascade County Zoning

ZONE CODE

- AGRICULTURE
- COMMERCIAL
- CITY
- FLOOD ROAD
- INDUSTRIAL 1
- INDUSTRIAL 2
- MIXED USE
- MOBILE HOME
- OPEN SPACES
- RURAL RESIDENTIAL
- SUBURBAN RESIDENTIAL 1
- SUBURBAN RESIDENTIAL 2
- URBAN RESIDENTIAL
- **Hydrology**

The geographical representation of this map and/or drawing is provided for informational purposes only and should be used for **Reference Only**. Any information represented here is **not** guaranteed to be accurate or current. No reliance on angles, distances, area sizes or other land survey data should be assumed without verification by the user. Neither Cascade County nor the Cascade County GIS Department accepts any responsibility for errors or omissions. This document may not be reproduced, edited, or otherwise altered in any way without advanced permission of the Cascade County GIS Department or Cascade County Commission.

Feet

0 310 620 930

T21NR1E SEC 26

GEOCODE 3136 -- 26

Date: 11/6/2013

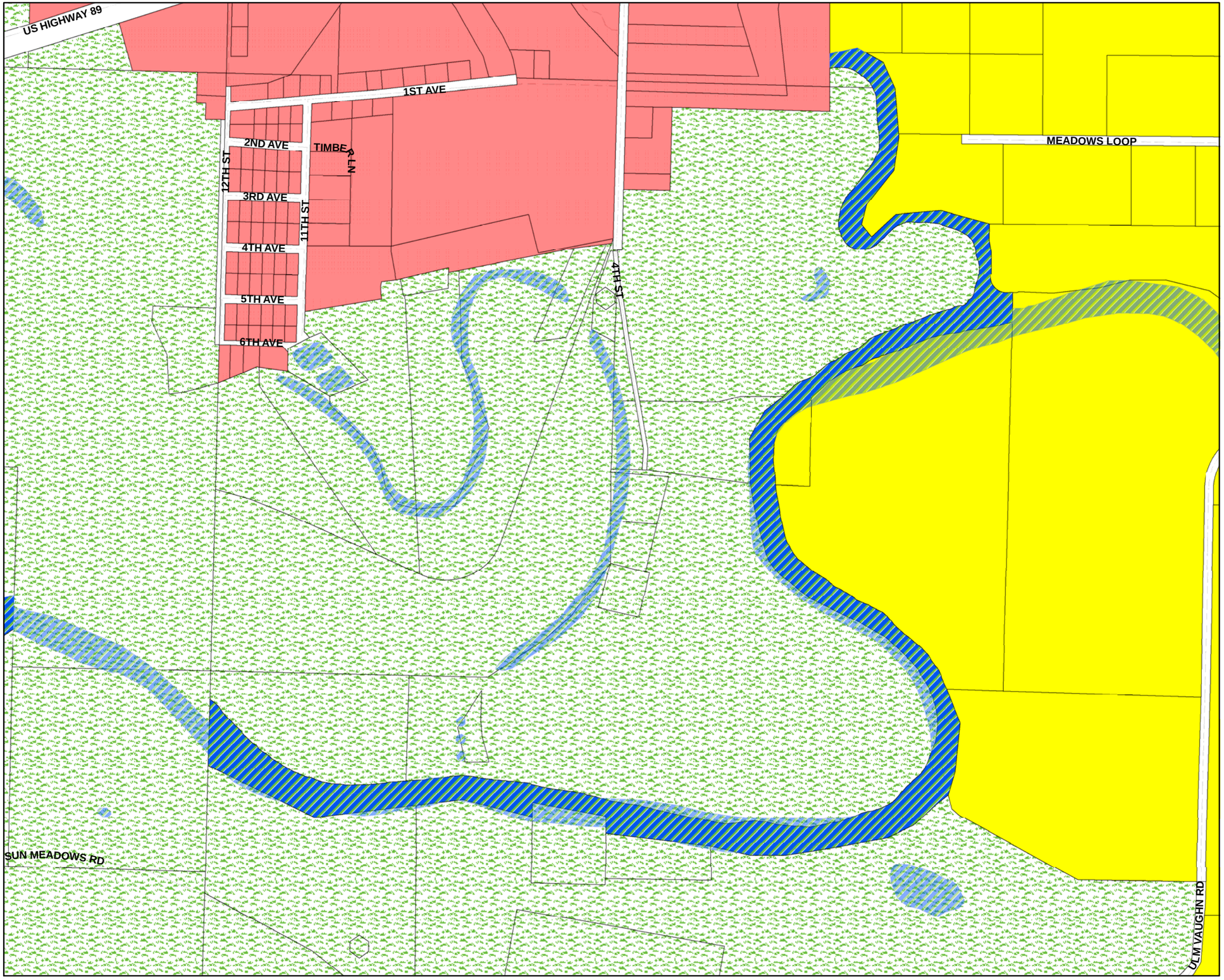

CASCADE COUNTY PLANNING DEPARTMENT

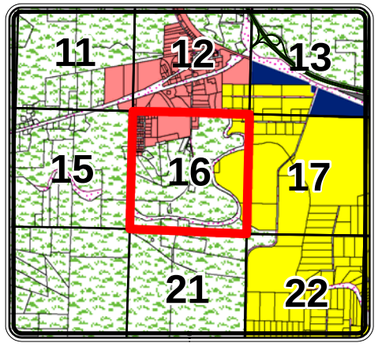

Legend

Cascade County Zoning

ZONE CODE

- AGRICULTURE
- COMMERCIAL
- CITY
- FLOOD ROAD
- INDUSTRIAL 1
- INDUSTRIAL 2
- MIXED USE
- MOBILE HOME
- OPEN SPACES
- RURAL RESIDENTIAL
- SUBURBAN RESIDENTIAL 1
- SUBURBAN RESIDENTIAL 2
- URBAN RESIDENTIAL
- **Hydrology**

The geographical representation of this map and/or drawing is provided for informational purposes only and should be used for **Reference Only**. Any information represented here is **not** guaranteed to be accurate or current. No reliance on angles, distances, area sizes or other land survey data should be assumed without verification by the user. Neither Cascade County nor the Cascade County GIS Department accepts any responsibility for errors or omissions. This document may not be reproduced, edited, or otherwise altered in any way without advanced permission of the Cascade County GIS Department or Cascade County Commission.

0 310 620 930 Feet

T21NR1E SEC 25

GEOCODE 3136 -- 25

Date: 11/6/2013

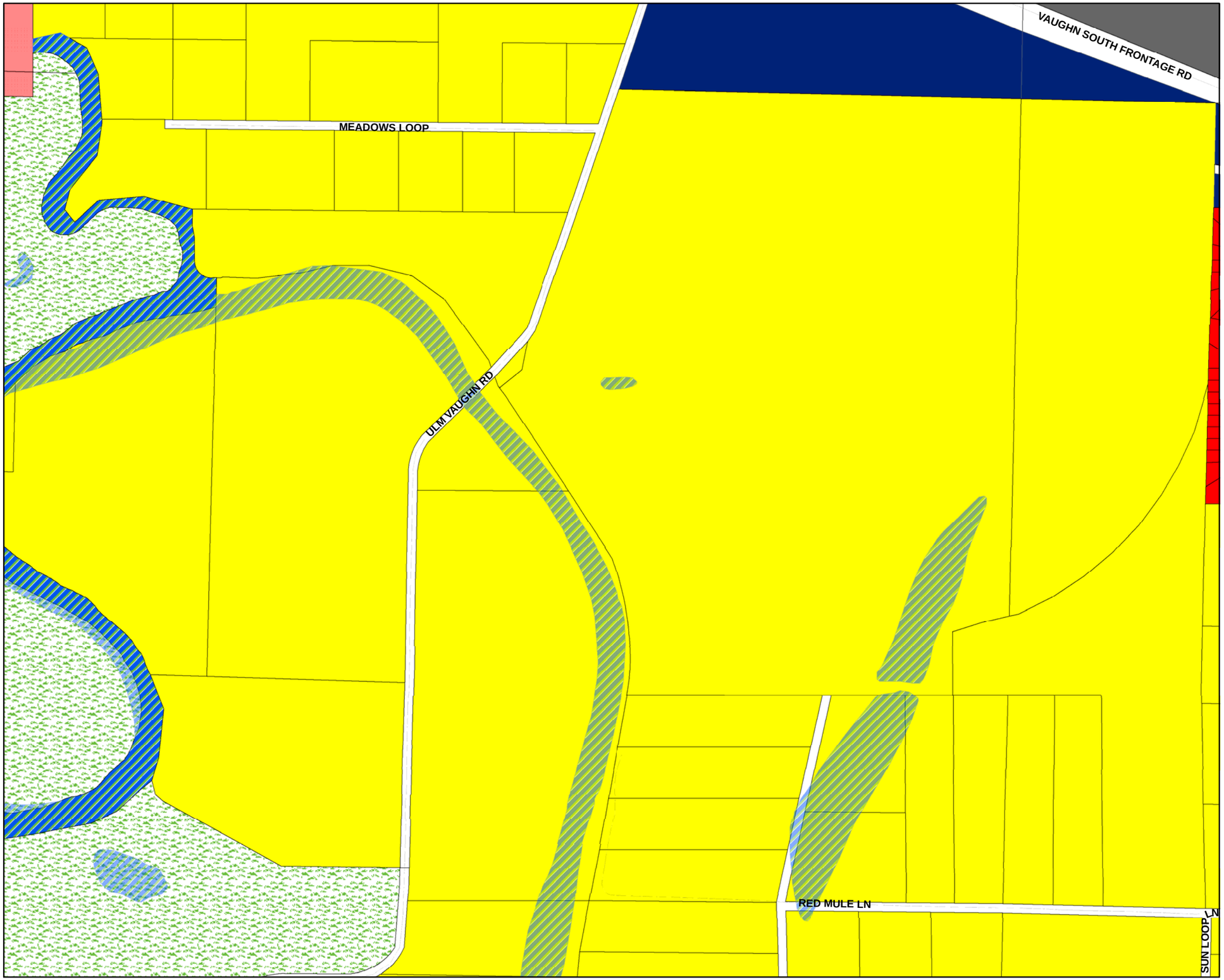

CASCADE COUNTY PLANNING DEPARTMENT

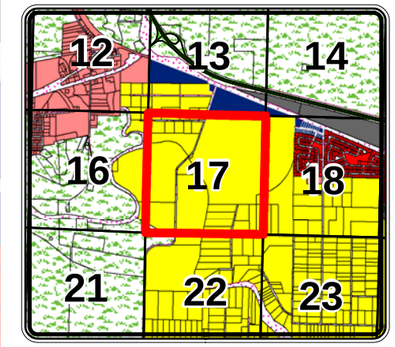

Legend

Cascade County Zoning

ZONE CODE

- AGRICULTURE
- COMMERCIAL
- CITY
- FLOOD ROAD
- INDUSTRIAL 1
- INDUSTRIAL 2
- MIXED USE
- MOBILE HOME
- OPEN SPACES
- RURAL RESIDENTIAL
- SUBURBAN RESIDENTIAL 1
- SUBURBAN RESIDENTIAL 2
- URBAN RESIDENTIAL
- **Hydrology**

The geographical representation of this map and/or drawing is provided for informational purposes only and should be used for **Reference Only**. Any information represented here is **not** guaranteed to be accurate or current. No reliance on angles, distances, area sizes or other land survey data should be assumed without verification by the user. Neither Cascade County nor the Cascade County GIS Department accepts any responsibility for errors or omissions. This document may not be reproduced, edited, or otherwise altered in any way without advanced permission of the Cascade County GIS Department or Cascade County Commission.

Feet

0 310 620 930

T21NR2E SEC 30

GEOCODE 3137 -- 30

Date: 11/6/2013

CASCADE COUNTY PLANNING DEPARTMENT

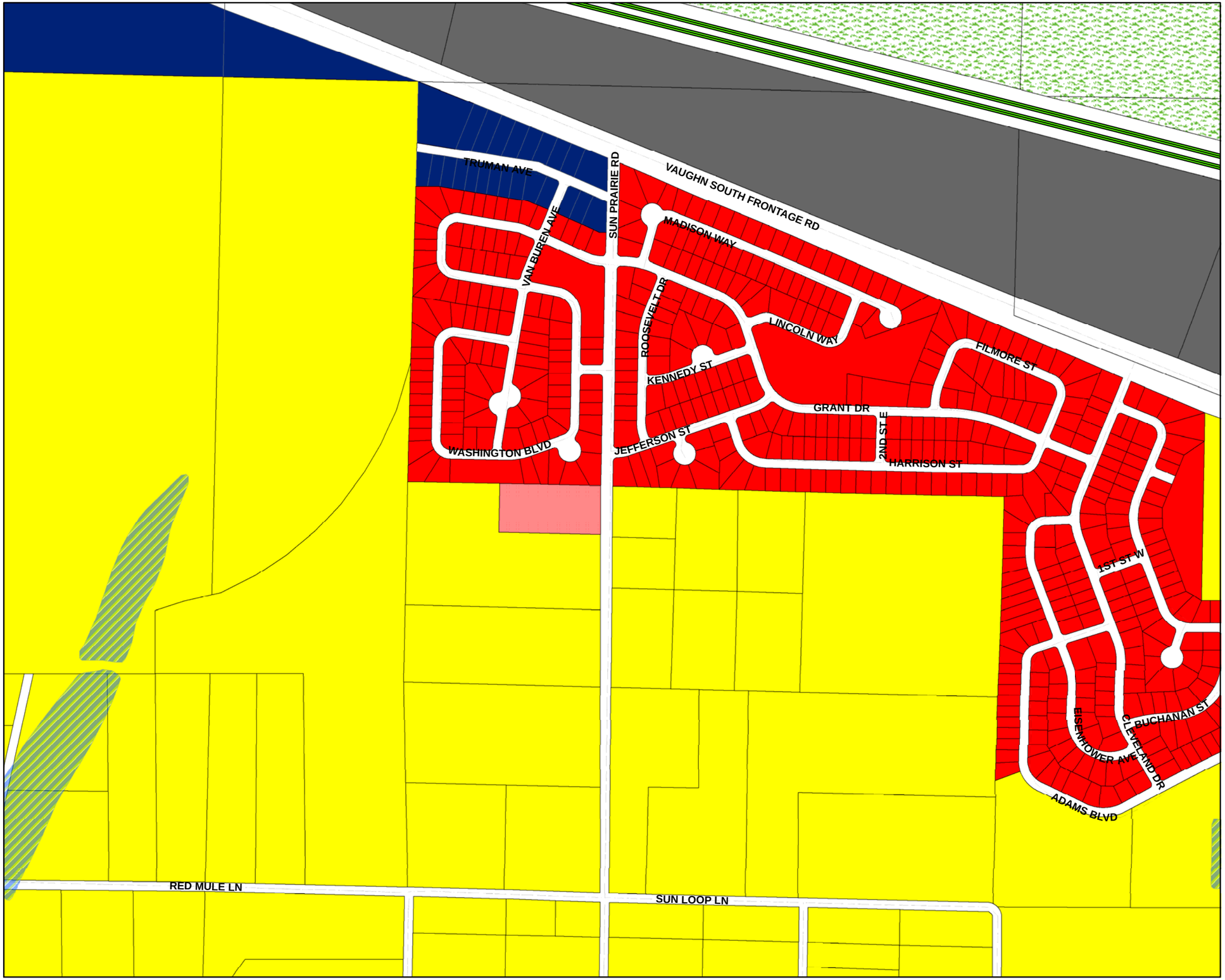

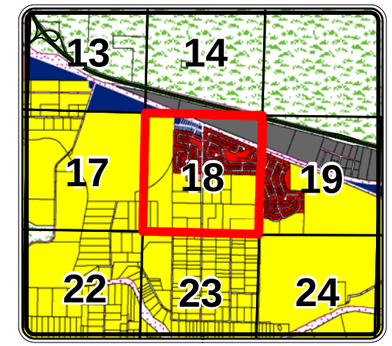

Legend

Cascade County Zoning

ZONE CODE

- AGRICULTURE
- COMMERCIAL
- CITY
- FLOOD ROAD
- INDUSTRIAL 1
- INDUSTRIAL 2
- MIXED USE
- MOBILE HOME
- OPEN SPACES
- RURAL RESIDENTIAL
- SUBURBAN RESIDENTIAL 1
- SUBURBAN RESIDENTIAL 2
- URBAN RESIDENTIAL
- **Hydrology**

The geographical representation of this map and/or drawing is provided for informational purposes only and should be used for **Reference Only**. Any information represented here is **not** guaranteed to be accurate or current. No reliance on angles, distances, area sizes or other land survey data should be assumed without verification by the user. Neither Cascade County nor the Cascade County GIS Department accepts any responsibility for errors or omissions. This document may not be reproduced, edited, or otherwise altered in any way without advanced permission of the Cascade County GIS Department or Cascade County Commission.

Feet

0 310 620 930

T21NR2E SEC 29

GEOCODE 3137 -- 29

Date: 11/6/2013

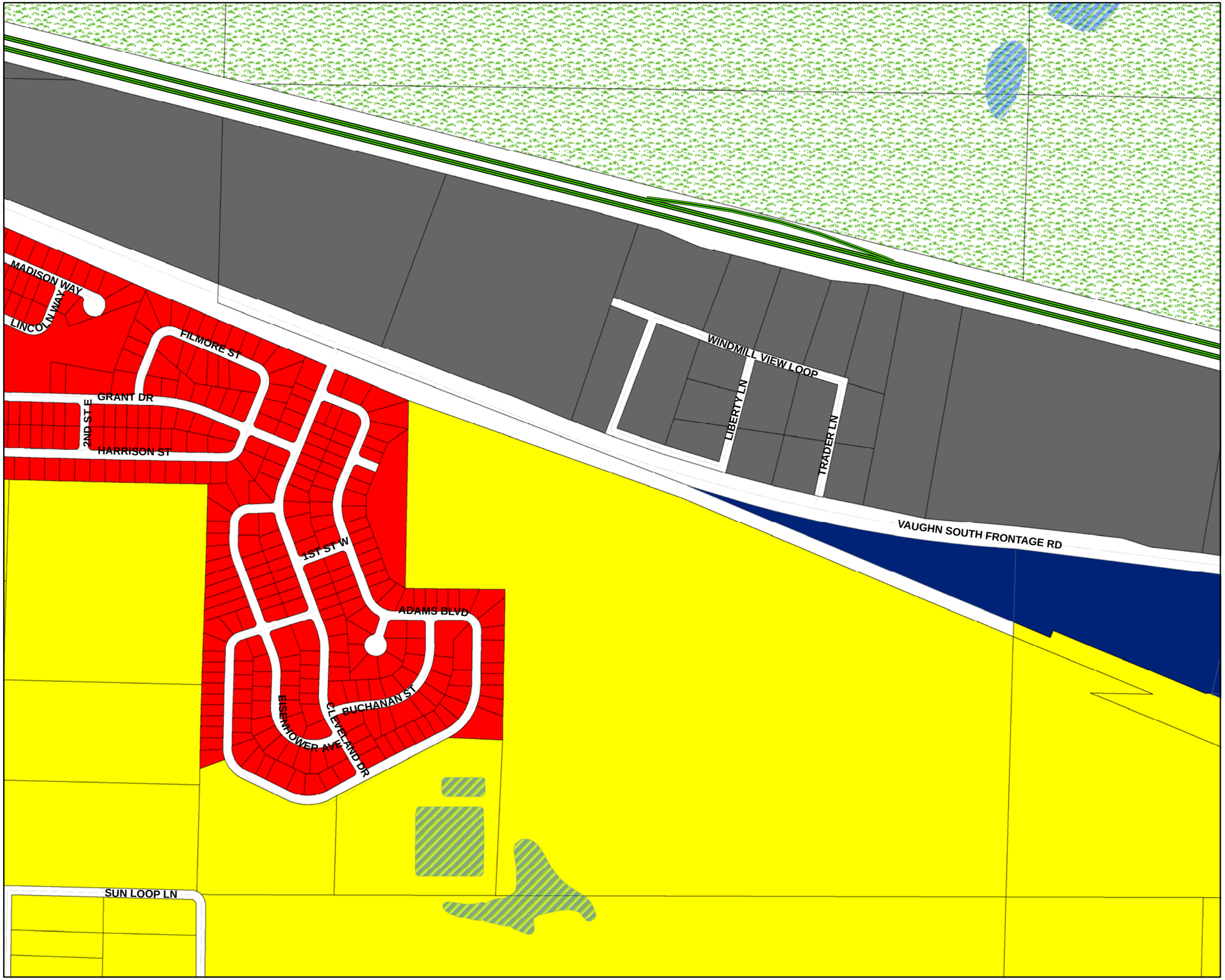

CASCADE COUNTY PLANNING DEPARTMENT

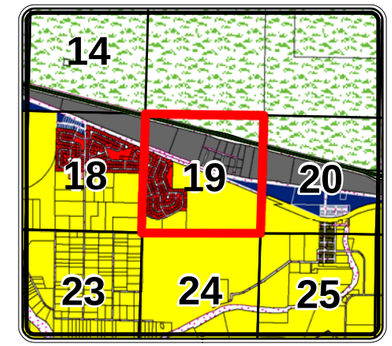

Legend

Cascade County Zoning

ZONE CODE

- AGRICULTURE
- COMMERCIAL
- CITY
- FLOOD ROAD
- INDUSTRIAL 1
- INDUSTRIAL 2
- MIXED USE
- MOBILE HOME
- OPEN SPACES
- RURAL RESIDENTIAL
- SUBURBAN RESIDENTIAL 1
- SUBURBAN RESIDENTIAL 2
- URBAN RESIDENTIAL
- **Hydrology**

The geographical representation of this map and/or drawing is provided for informational purposes only and should be used for **Reference Only**. Any information represented here is **not** guaranteed to be accurate or current. No reliance on angles, distances, area sizes or other land survey data should be assumed without verification by the user. Neither Cascade County nor the Cascade County GIS Department accepts any responsibility for errors or omissions. This document may not be reproduced, edited, or otherwise altered in any way without advanced permission of the Cascade County GIS Department or Cascade County Commission.

Feet

0 310 620 930

T21NR2E SEC 28

GEOCODE 3137 -- 28

Date: 11/6/2013

CASCADE COUNTY PLANNING DEPARTMENT

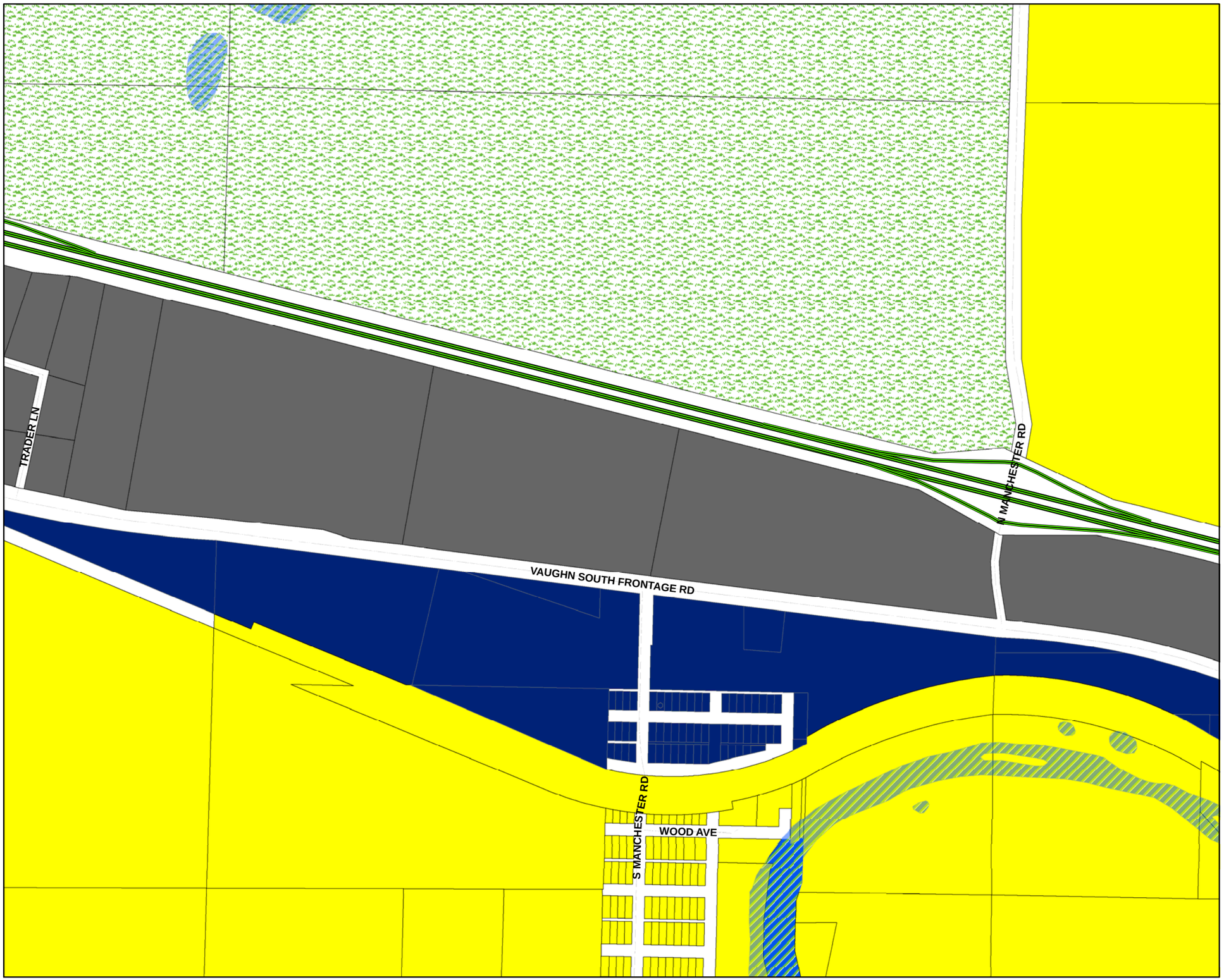

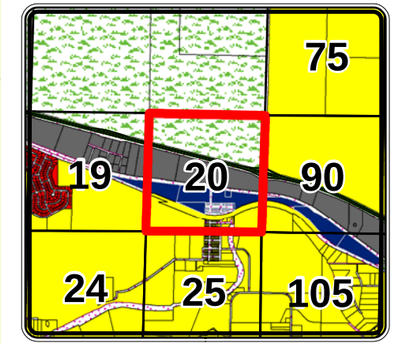

Legend

Cascade County Zoning

ZONE CODE

- AGRICULTURE
- COMMERCIAL
- CITY
- FLOOD ROAD
- INDUSTRIAL 1
- INDUSTRIAL 2
- MIXED USE
- MOBILE HOME
- OPEN SPACES
- RURAL RESIDENTIAL
- SUBURBAN RESIDENTIAL 1
- SUBURBAN RESIDENTIAL 2
- URBAN RESIDENTIAL
- **Hydrology**

The geographical representation of this map and/or drawing is provided for informational purposes only and should be used for **Reference Only**. Any information represented here is **not** guaranteed to be accurate or current. No reliance on angles, distances, area sizes or other land survey data should be assumed without verification by the user. Neither Cascade County nor the Cascade County GIS Department accepts any responsibility for errors or omissions. This document may not be reproduced, edited, or otherwise altered in any way without advanced permission of the Cascade County GIS Department or Cascade County Commission.

Feet

0 310 620 930

T21NR2E SEC 27

GEOCODE 3137 -- 27

Date: 11/6/2013

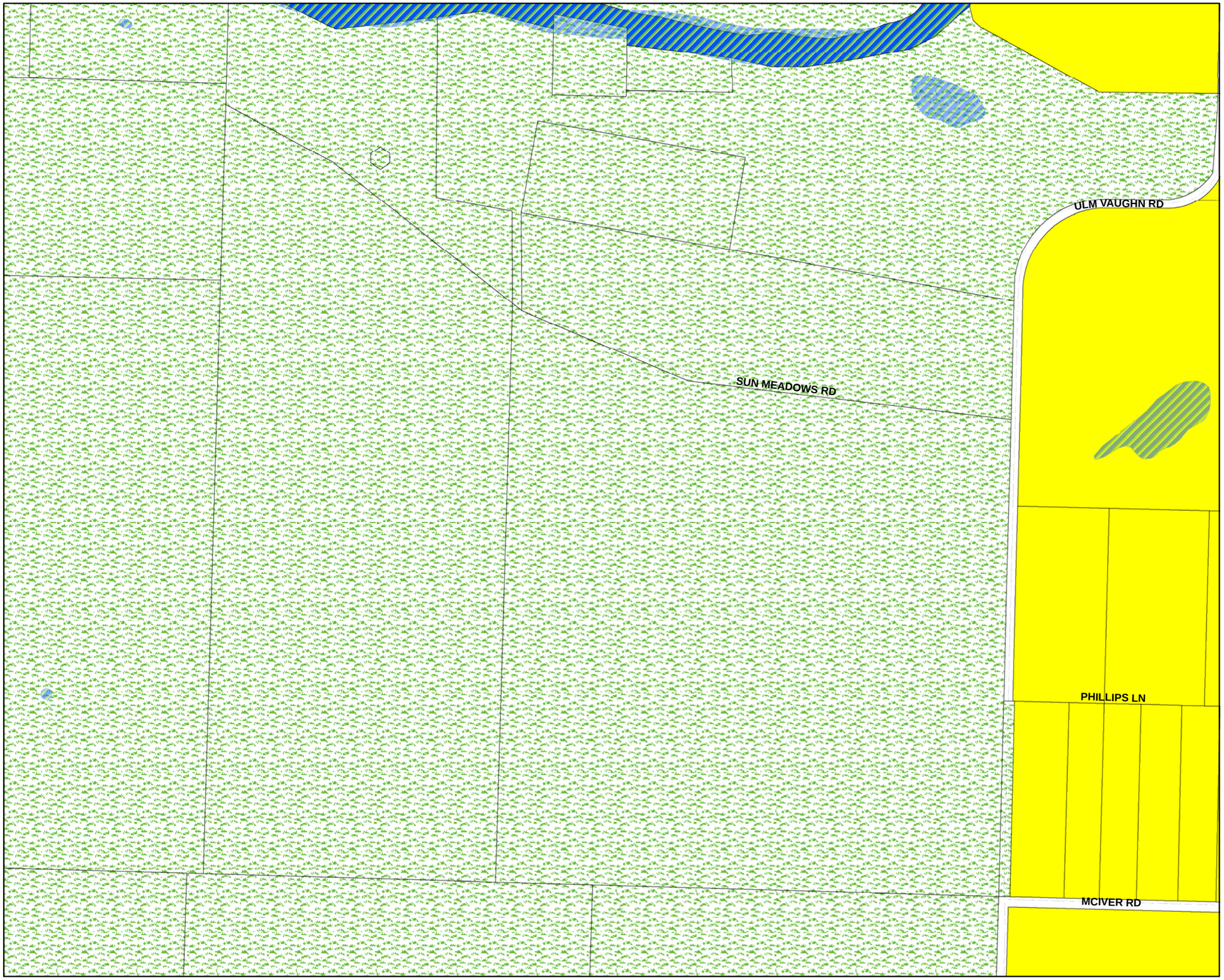

CASCADE COUNTY PLANNING DEPARTMENT

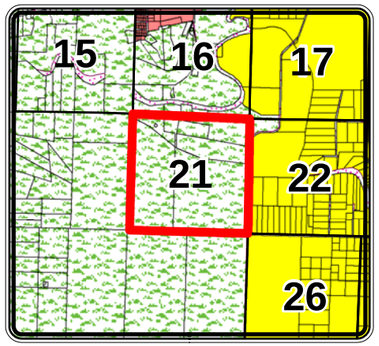

Legend

Cascade County Zoning

ZONE CODE

- AGRICULTURE
- COMMERCIAL
- CITY
- FLOOD ROAD
- INDUSTRIAL 1
- INDUSTRIAL 2
- MIXED USE
- MOBILE HOME
- OPEN SPACES
- RURAL RESIDENTIAL
- SUBURBAN RESIDENTIAL 1
- SUBURBAN RESIDENTIAL 2
- URBAN RESIDENTIAL
- **Hydrology**

The geographical representation of this map and/or drawing is provided for informational purposes only and should be used for **Reference Only**. Any information represented here is **not** guaranteed to be accurate or current. No reliance on angles, distances, area sizes or other land survey data should be assumed without verification by the user. Neither Cascade County nor the Cascade County GIS Department accepts any responsibility for errors or omissions. This document may not be reproduced, edited, or otherwise altered in any way without advanced permission of the Cascade County GIS Department or Cascade County Commission.

Feet

0 310 620 930

T21NR1E SEC 36

GEOCODE 3136 -- 36

Date: 11/6/2013

CASCADE COUNTY PLANNING DEPARTMENT

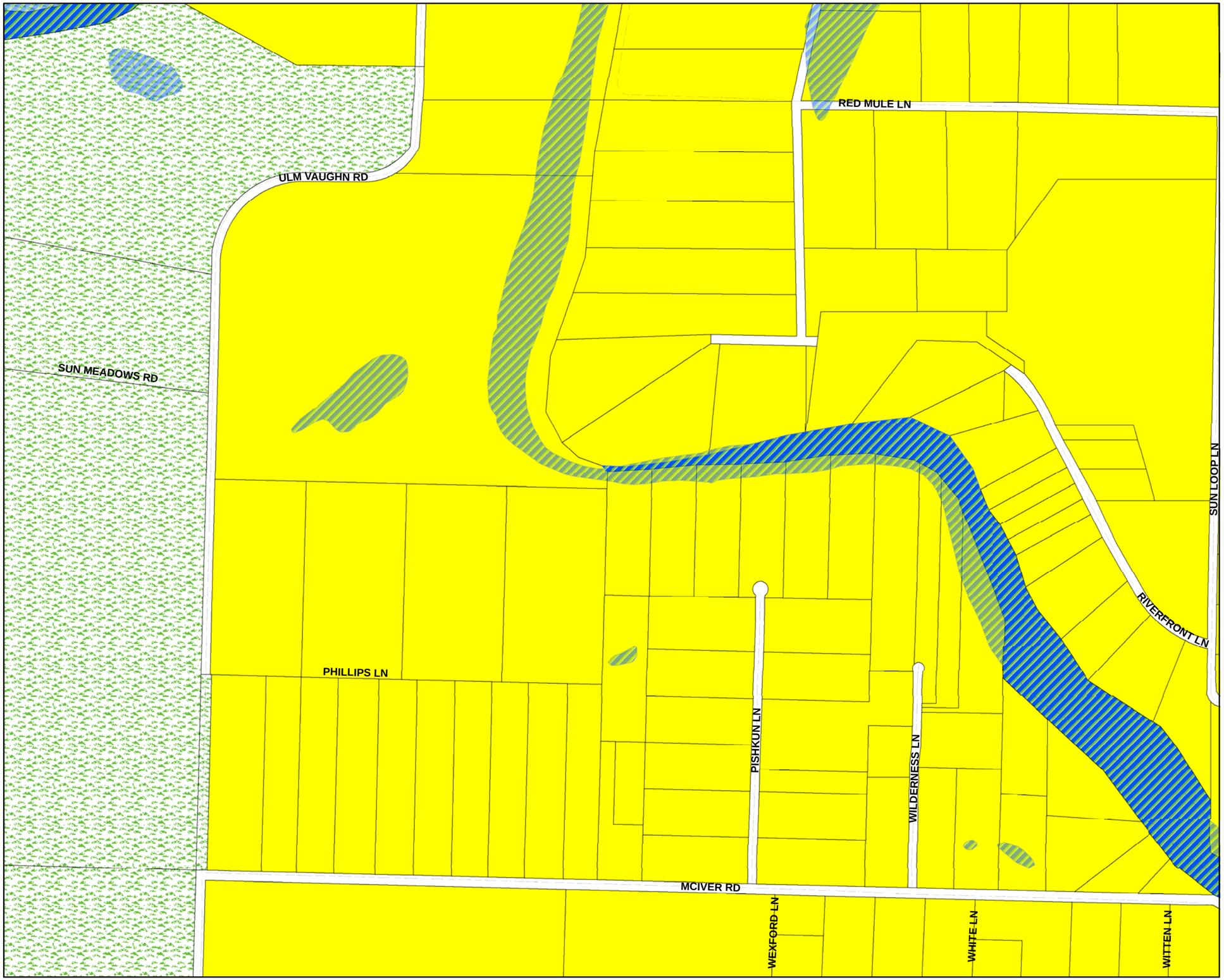

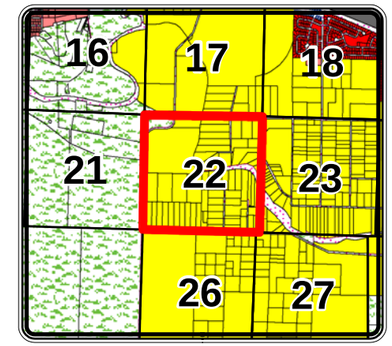

Legend

Cascade County Zoning

ZONE CODE

- AGRICULTURE
- COMMERCIAL
- CITY
- FLOOD ROAD
- INDUSTRIAL 1
- INDUSTRIAL 2
- MIXED USE
- MOBILE HOME
- OPEN SPACES
- RURAL RESIDENTIAL
- SUBURBAN RESIDENTIAL 1
- SUBURBAN RESIDENTIAL 2
- URBAN RESIDENTIAL
- **Hydrology**

The geographical representation of this map and/or drawing is provided for informational purposes only and should be used for **Reference Only**. Any information represented here is **not** guaranteed to be accurate or current. No reliance on angles, distances, area sizes or other land survey data should be assumed without verification by the user. Neither Cascade County nor the Cascade County GIS Department accepts any responsibility for errors or omissions. This document may not be reproduced, edited, or otherwise altered in any way without advanced permission of the Cascade County GIS Department or Cascade County Commission.

Feet

0 310 620 930

T21NR2E SEC 31

GEOCODE 3137 -- 31

Date: 11/6/2013

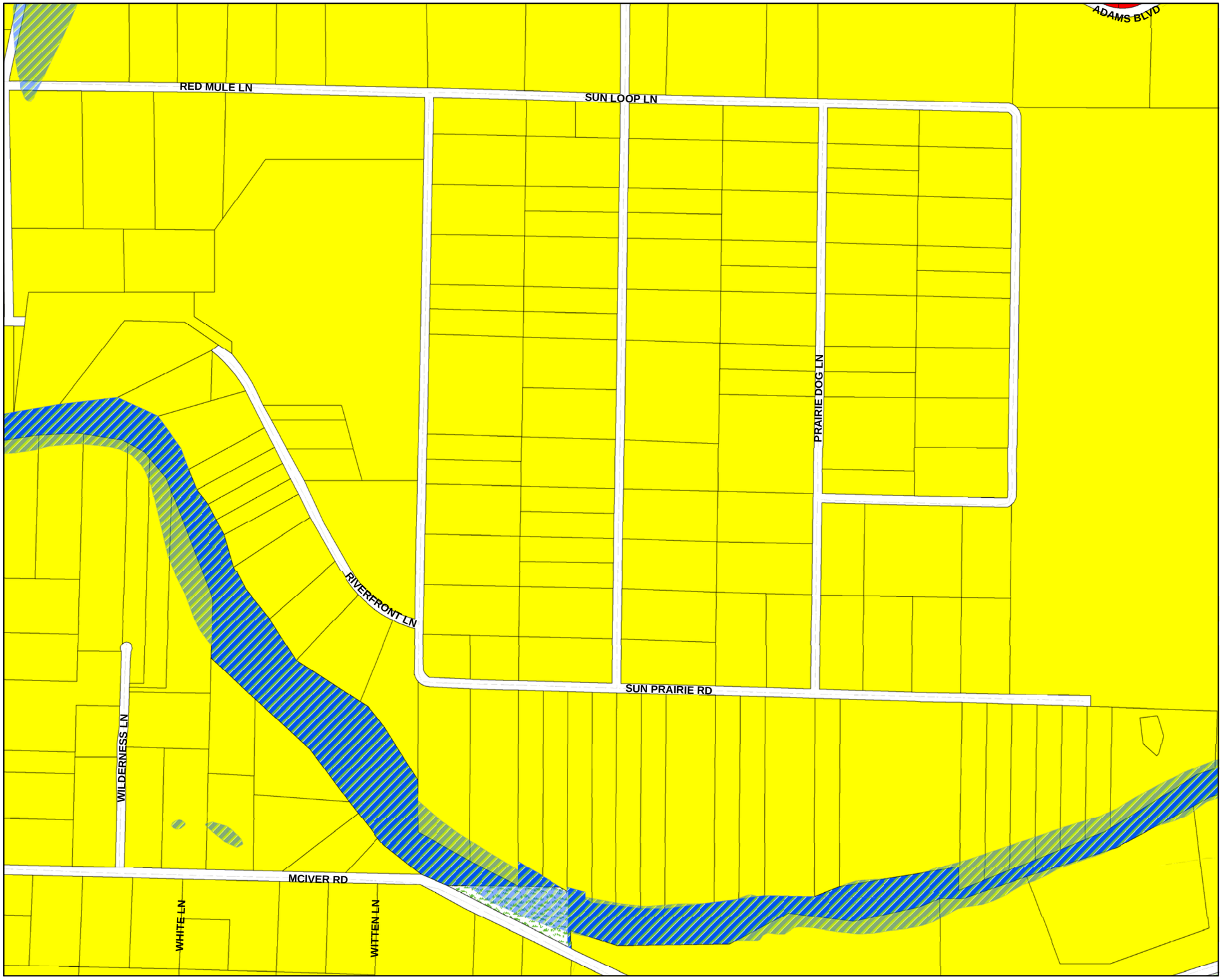

CASCADE COUNTY PLANNING DEPARTMENT

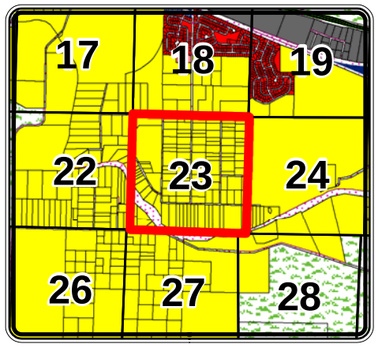

Legend

Cascade County Zoning

ZONE CODE

- AGRICULTURE
- COMMERCIAL
- CITY
- FLOOD ROAD
- INDUSTRIAL 1
- INDUSTRIAL 2
- MIXED USE
- MOBILE HOME
- OPEN SPACES
- RURAL RESIDENTIAL
- SUBURBAN RESIDENTIAL 1
- SUBURBAN RESIDENTIAL 2
- URBAN RESIDENTIAL
- **Hydrology**

The geographical representation of this map and/or drawing is provided for informational purposes only and should be used for **Reference Only**. Any information represented here is **not** guaranteed to be accurate or current. No reliance on angles, distances, area sizes or other land survey data should be assumed without verification by the user. Neither Cascade County nor the Cascade County GIS Department accepts any responsibility for errors or omissions. This document may not be reproduced, edited, or otherwise altered in any way without advanced permission of the Cascade County GIS Department or Cascade County Commission.

0 310 620 930 Feet

T21NR2E SEC 32

GEOCODE 3137 -- 32

Date: 11/6/2013

CASCADE COUNTY PLANNING DEPARTMENT

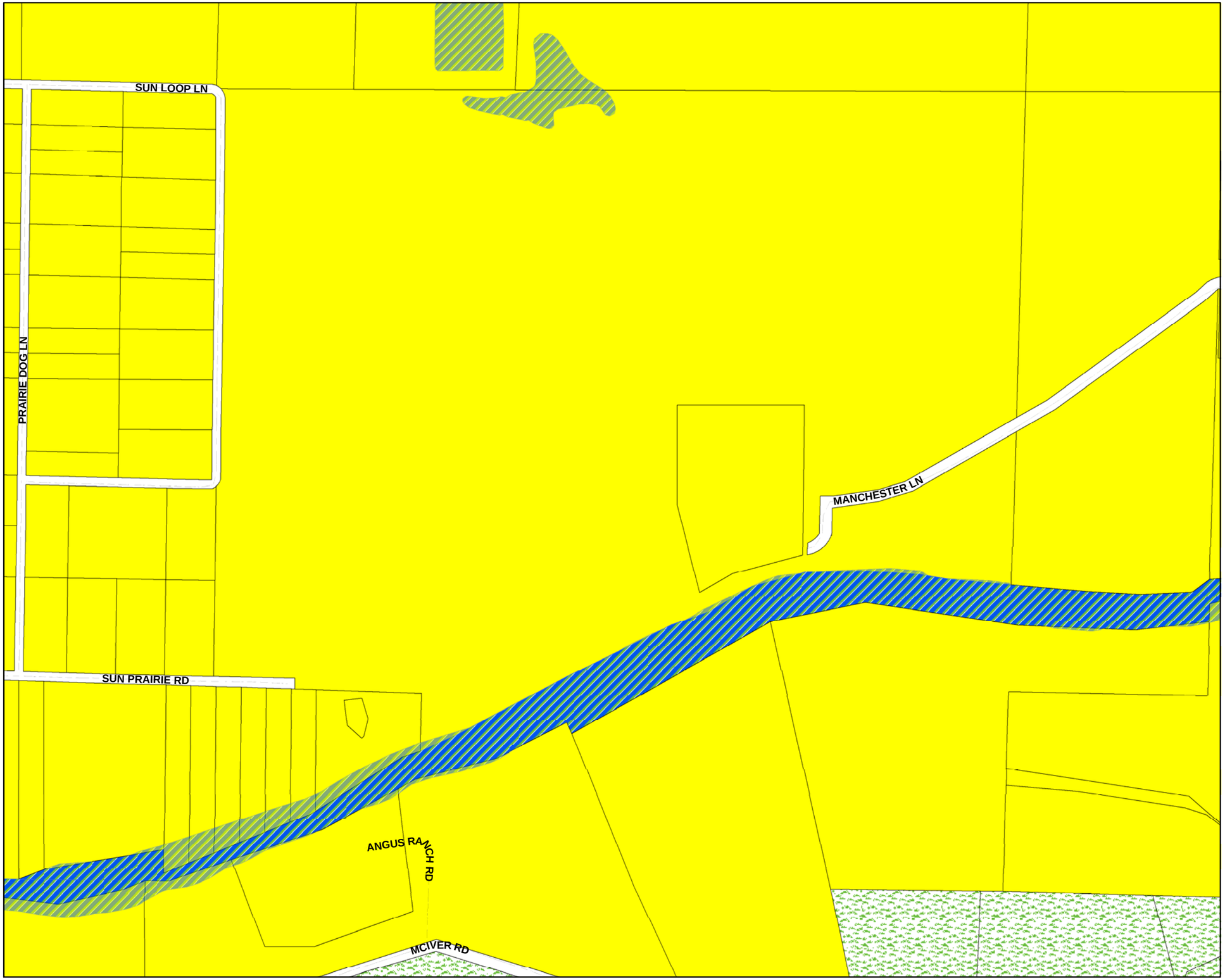

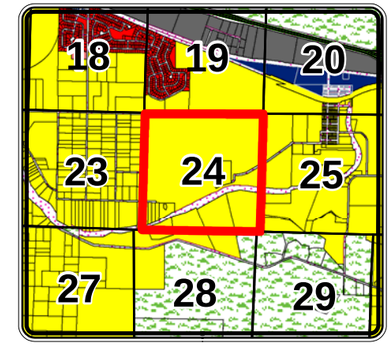

Legend

Cascade County Zoning

ZONE CODE

- AGRICULTURE
- COMMERCIAL
- CITY
- FLOOD ROAD
- INDUSTRIAL 1
- INDUSTRIAL 2
- MIXED USE
- MOBILE HOME
- OPEN SPACES
- RURAL RESIDENTIAL
- SUBURBAN RESIDENTIAL 1
- SUBURBAN RESIDENTIAL 2
- URBAN RESIDENTIAL
- **Hydrology**

The geographical representation of this map and/or drawing is provided for informational purposes only and should be used for **Reference Only**. Any information represented here is **not** guaranteed to be accurate or current. No reliance on angles, distances, area sizes or other land survey data should be assumed without verification by the user. Neither Cascade County nor the Cascade County GIS Department accepts any responsibility for errors or omissions. This document may not be reproduced, edited, or otherwise altered in any way without advanced permission of the Cascade County GIS Department or Cascade County Commission.

Feet

0 310 620 930

T21NR2E SEC 33

GEOCODE 3137 -- 33

Date: 11/6/2013

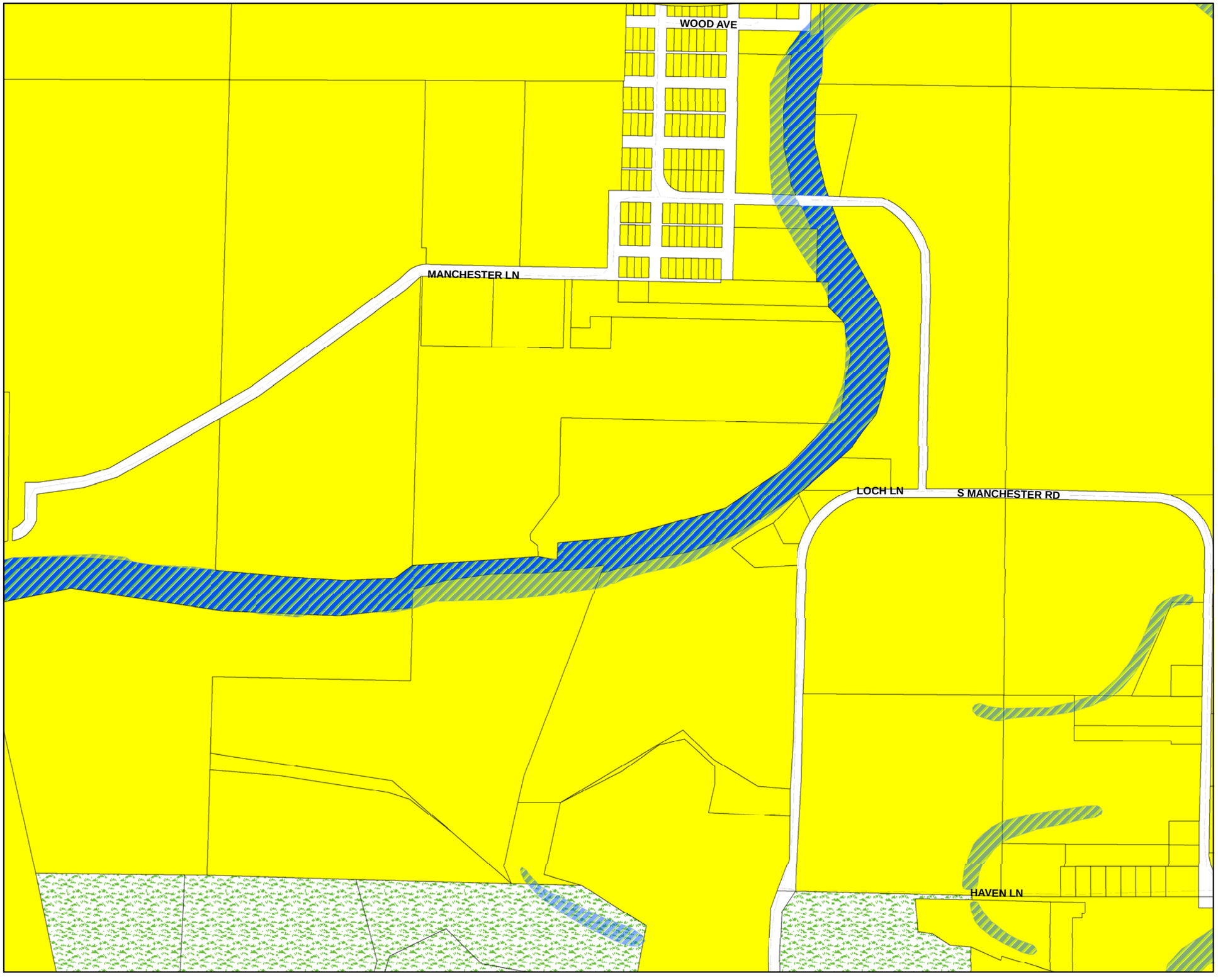

CASCADE COUNTY PLANNING DEPARTMENT

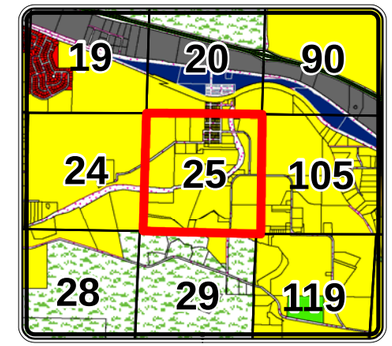

Legend

Cascade County Zoning

ZONE CODE

- AGRICULTURE
- COMMERCIAL
- CITY
- FLOOD ROAD
- INDUSTRIAL 1
- INDUSTRIAL 2
- MIXED USE
- MOBILE HOME
- OPEN SPACES
- RURAL RESIDENTIAL
- SUBURBAN RESIDENTIAL 1
- SUBURBAN RESIDENTIAL 2
- URBAN RESIDENTIAL
- **Hydrology**

The geographical representation of this map and/or drawing is provided for informational purposes only and should be used for **Reference Only**. Any information represented here is **not** guaranteed to be accurate or current. No reliance on angles, distances, area sizes or other land survey data should be assumed without verification by the user. Neither Cascade County nor the Cascade County GIS Department accepts any responsibility for errors or omissions. This document may not be reproduced, edited, or otherwise altered in any way without advanced permission of the Cascade County GIS Department or Cascade County Commission.

Feet

0 310 620 930

T21NR2E SEC 34

GEOCODE 3137 -- 34

Date: 11/6/2013

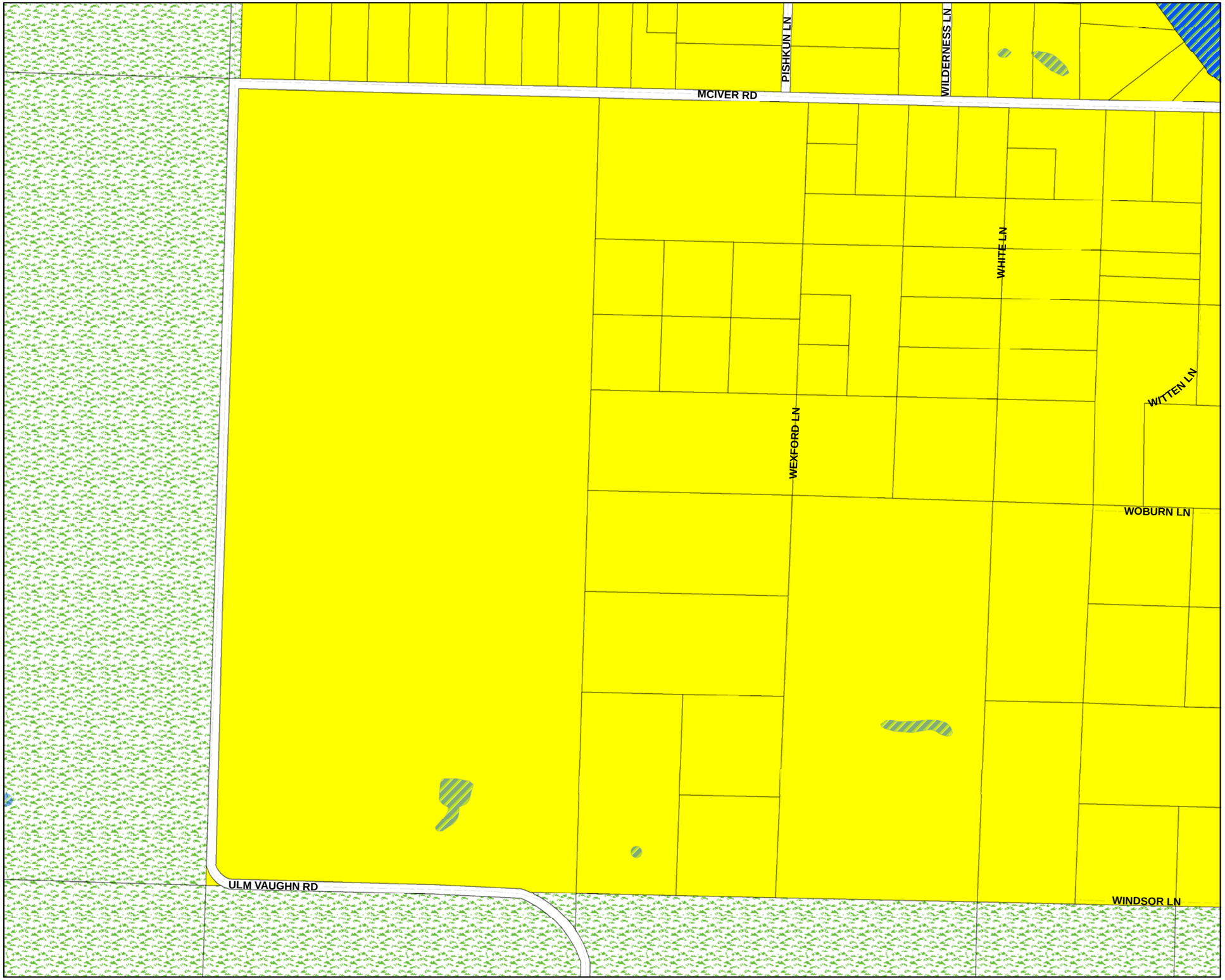

CASCADE COUNTY PLANNING DEPARTMENT

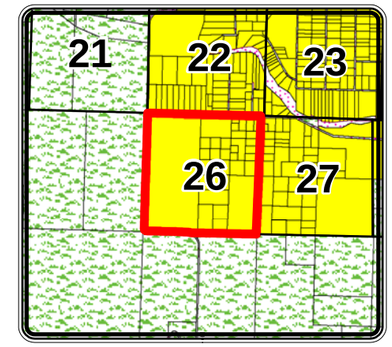

Legend

Cascade County Zoning

ZONE CODE

- AGRICULTURE
- COMMERCIAL
- CITY
- FLOOD ROAD
- INDUSTRIAL 1
- INDUSTRIAL 2
- MIXED USE
- MOBILE HOME
- OPEN SPACES
- RURAL RESIDENTIAL
- SUBURBAN RESIDENTIAL 1
- SUBURBAN RESIDENTIAL 2
- URBAN RESIDENTIAL
- **Hydrology**

The geographical representation of this map and/or drawing is provided for informational purposes only and should be used for **Reference Only**. Any information represented here is **not** guaranteed to be accurate or current. No reliance on angles, distances, area sizes or other land survey data should be assumed without verification by the user. Neither Cascade County nor the Cascade County GIS Department accepts any responsibility for errors or omissions. This document may not be reproduced, edited, or otherwise altered in any way without advanced permission of the Cascade County GIS Department or Cascade County Commission.

Feet

0 310 620 930

T20NR2E SEC 6

GEOCODE 3014 -- 6

Date: 11/6/2013

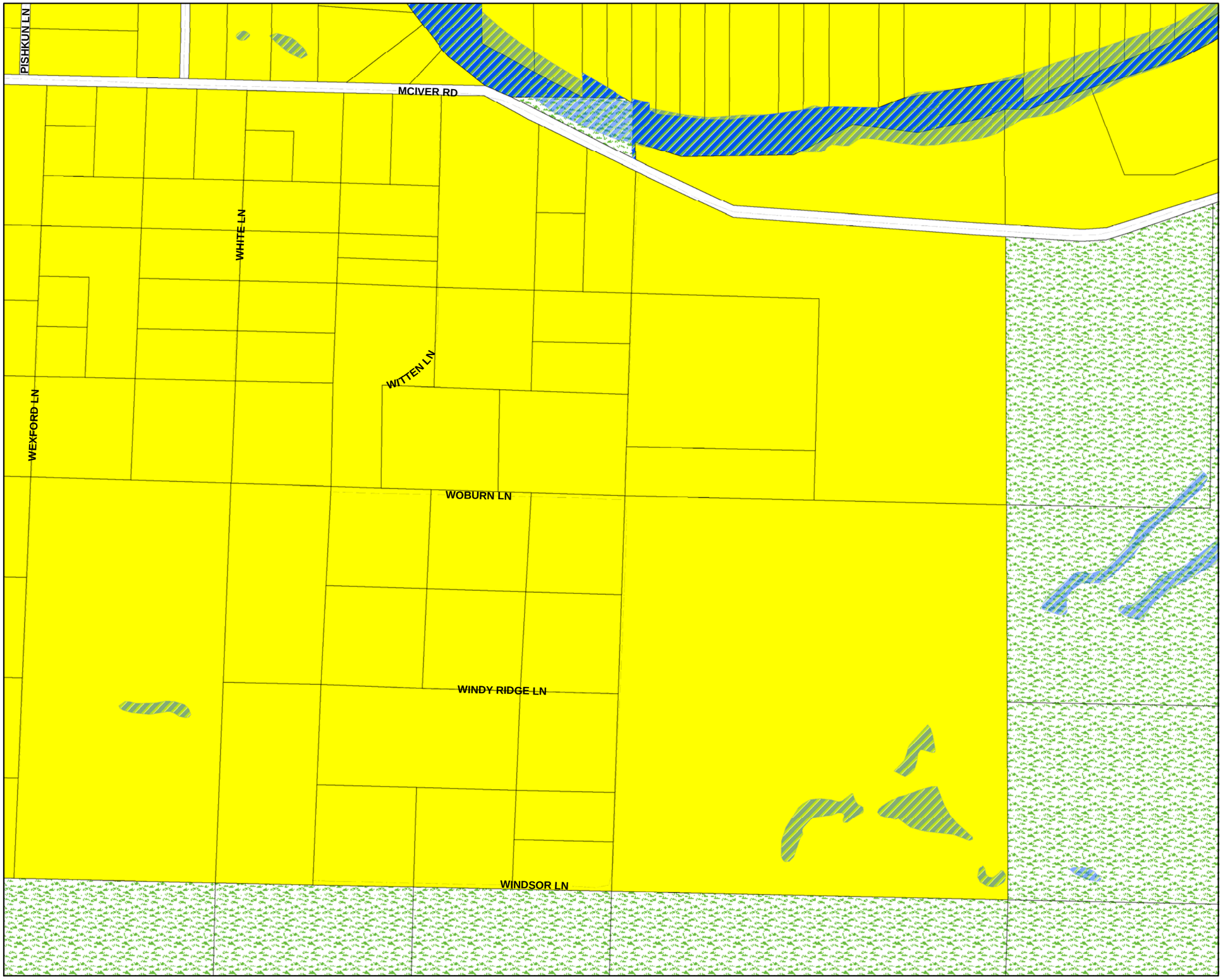

CASCADE COUNTY PLANNING DEPARTMENT

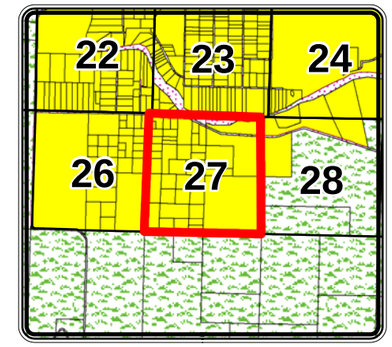

Legend

Cascade County Zoning

ZONE CODE

- AGRICULTURE
- COMMERCIAL
- CITY
- FLOOD ROAD
- INDUSTRIAL 1
- INDUSTRIAL 2
- MIXED USE
- MOBILE HOME
- OPEN SPACES
- RURAL RESIDENTIAL
- SUBURBAN RESIDENTIAL 1
- SUBURBAN RESIDENTIAL 2
- URBAN RESIDENTIAL
- **Hydrology**

The geographical representation of this map and/or drawing is provided for informational purposes only and should be used for **Reference Only**. Any information represented here is **not** guaranteed to be accurate or current. No reliance on angles, distances, area sizes or other land survey data should be assumed without verification by the user. Neither Cascade County nor the Cascade County GIS Department accepts any responsibility for errors or omissions. This document may not be reproduced, edited, or otherwise altered in any way without advanced permission of the Cascade County GIS Department or Cascade County Commission.

Feet

0 310 620 930

T20NR2E SEC 5

GEOCODE 3014 -- 5

Date: 11/6/2013

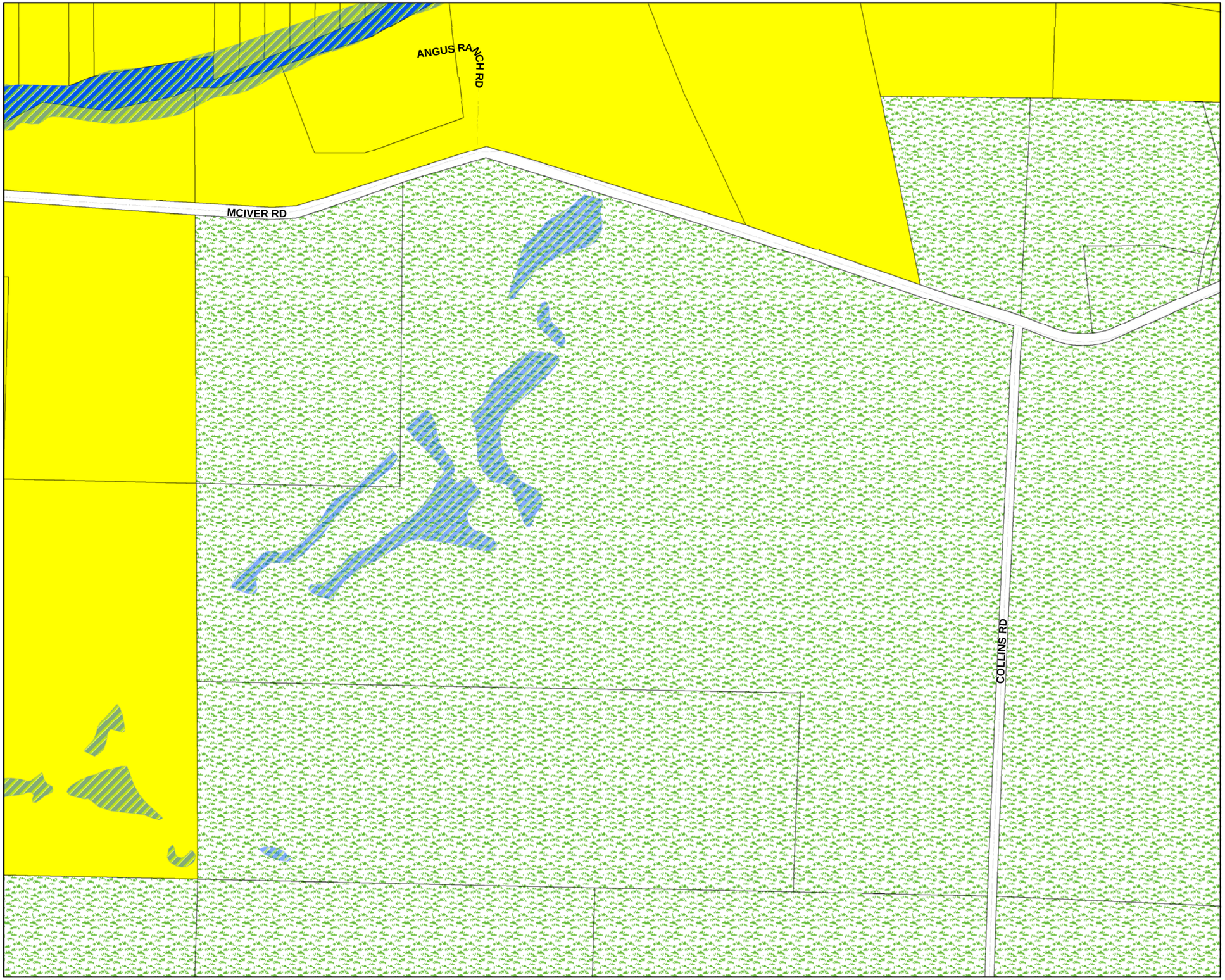

CASCADE COUNTY PLANNING DEPARTMENT

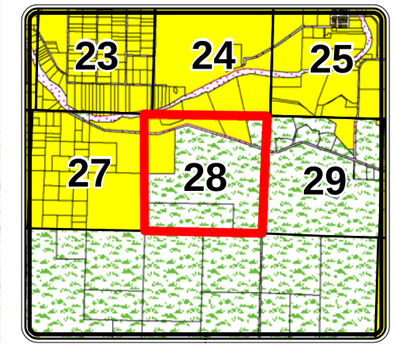

Legend

Cascade County Zoning

ZONE CODE

- AGRICULTURE
- COMMERCIAL
- CITY
- FLOOD ROAD
- INDUSTRIAL 1
- INDUSTRIAL 2
- MIXED USE
- MOBILE HOME
- OPEN SPACES
- RURAL RESIDENTIAL
- SUBURBAN RESIDENTIAL 1
- SUBURBAN RESIDENTIAL 2
- URBAN RESIDENTIAL
- **Hydrology**

The geographical representation of this map and/or drawing is provided for informational purposes only and should be used for **Reference Only**. Any information represented here is **not** guaranteed to be accurate or current. No reliance on angles, distances, area sizes or other land survey data should be assumed without verification by the user. Neither Cascade County nor the Cascade County GIS Department accepts any responsibility for errors or omissions. This document may not be reproduced, edited, or otherwise altered in any way without advanced permission of the Cascade County GIS Department or Cascade County Commission.

Feet

0 310 620 930

T20NR2E SEC 4

GEOCODE 3014 -- 4

Date: 11/6/2013

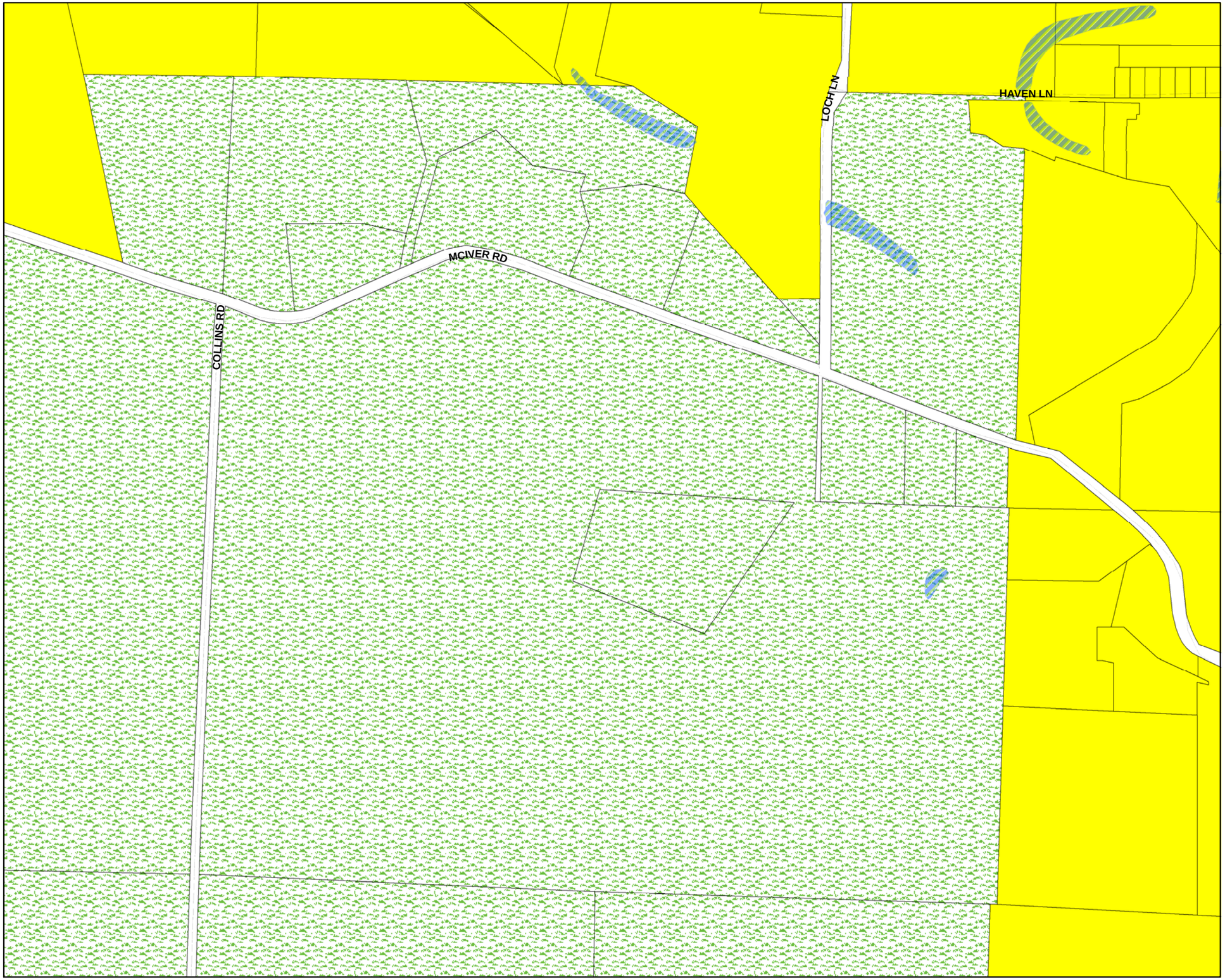

CASCADE COUNTY PLANNING DEPARTMENT

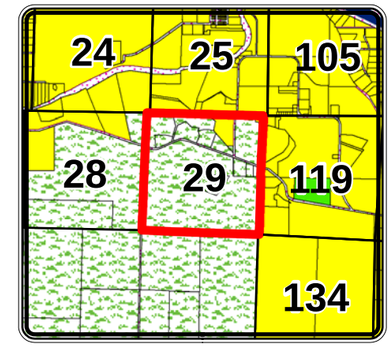

Legend

Cascade County Zoning

ZONE CODE

- AGRICULTURE
- COMMERCIAL
- CITY
- FLOOD ROAD
- INDUSTRIAL 1
- INDUSTRIAL 2
- MIXED USE
- MOBILE HOME
- OPEN SPACES
- RURAL RESIDENTIAL
- SUBURBAN RESIDENTIAL 1
- SUBURBAN RESIDENTIAL 2
- URBAN RESIDENTIAL
- **Hydrology**

The geographical representation of this map and/or drawing is provided for informational purposes only and should be used for **Reference Only**. Any information represented here is **not** guaranteed to be accurate or current. No reliance on angles, distances, area sizes or other land survey data should be assumed without verification by the user. Neither Cascade County nor the Cascade County GIS Department accepts any responsibility for errors or omissions. This document may not be reproduced, edited, or otherwise altered in any way without advanced permission of the Cascade County GIS Department or Cascade County Commission.

Feet

0 310 620 930

T20NR2E SEC 3

GEOCODE 3014 -- 3

Date: 11/6/2013

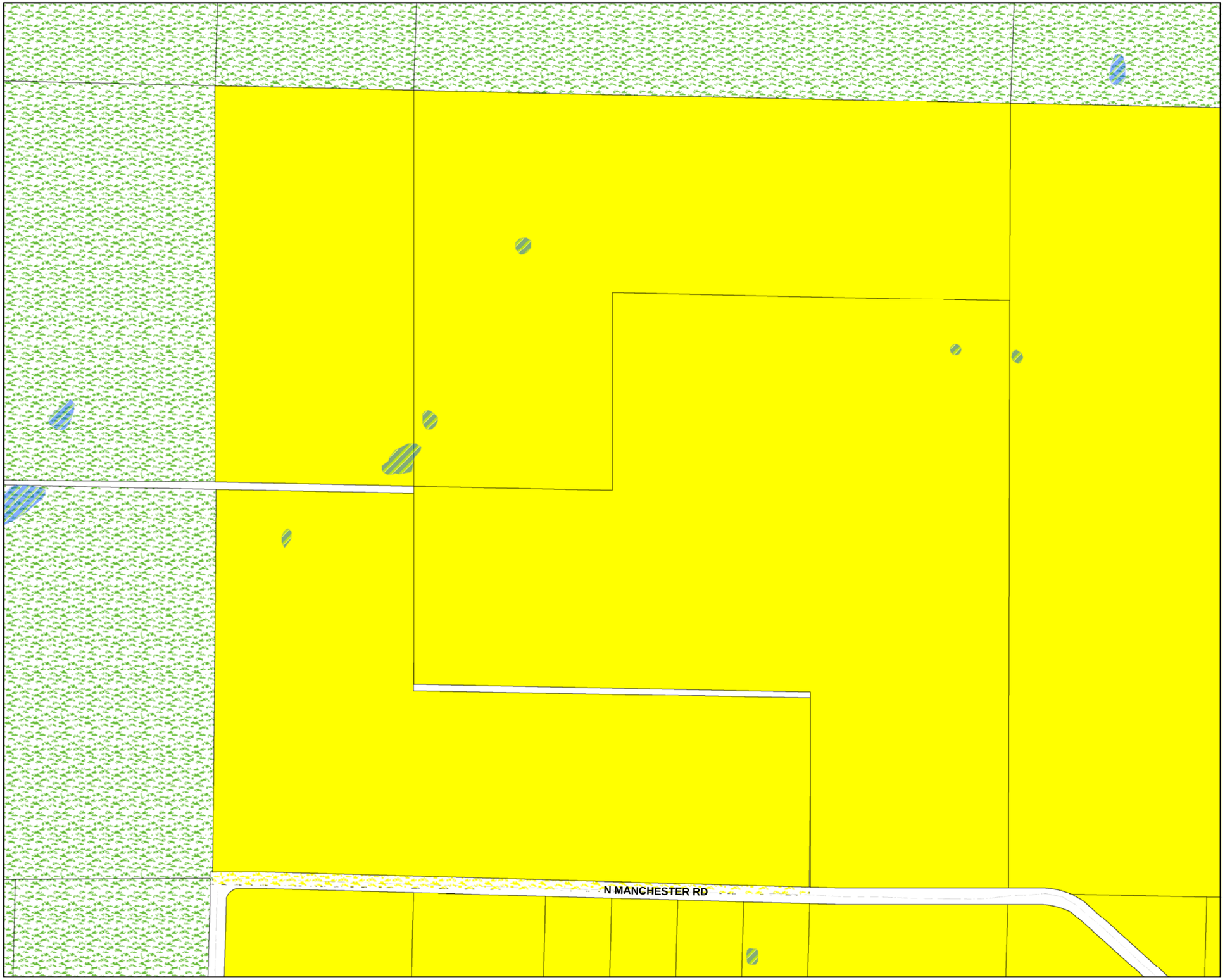

CASCADE COUNTY PLANNING DEPARTMENT

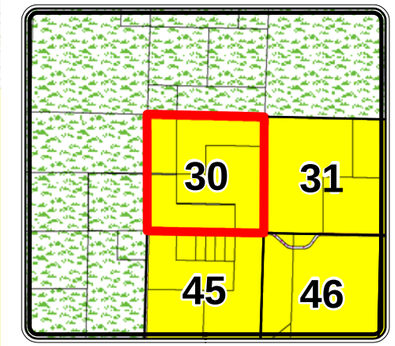

Legend

Cascade County Zoning

ZONE CODE

- AGRICULTURE
- COMMERCIAL
- CITY
- FLOOD ROAD
- INDUSTRIAL 1
- INDUSTRIAL 2
- MIXED USE
- MOBILE HOME
- OPEN SPACES
- RURAL RESIDENTIAL
- SUBURBAN RESIDENTIAL 1
- SUBURBAN RESIDENTIAL 2
- URBAN RESIDENTIAL
- **Hydrology**

The geographical representation of this map and/or drawing is provided for informational purposes only and should be used for **Reference Only**. Any information represented here is **not** guaranteed to be accurate or current. No reliance on angles, distances, area sizes or other land survey data should be assumed without verification by the user. Neither Cascade County nor the Cascade County GIS Department accepts any responsibility for errors or omissions. This document may not be reproduced, edited, or otherwise altered in any way without advanced permission of the Cascade County GIS Department or Cascade County Commission.

Feet

0 310 620 930

T21NR2E SEC 2

GEOCODE 3137 -- 2

Date: 11/6/2013

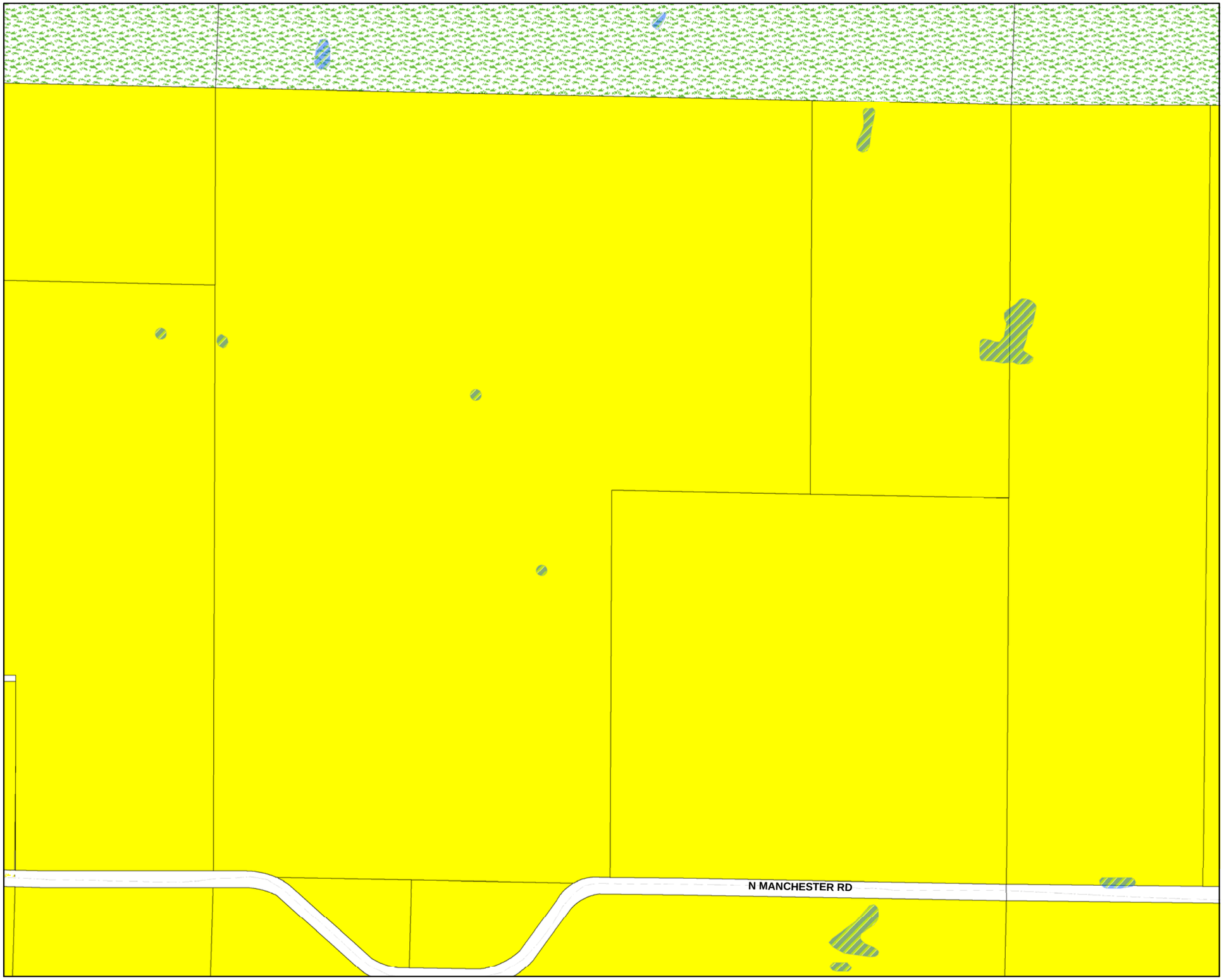

CASCADE COUNTY PLANNING DEPARTMENT

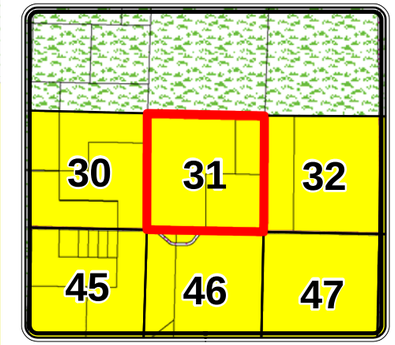

Legend

Cascade County Zoning

ZONE CODE

- AGRICULTURE
- COMMERCIAL
- CITY
- FLOOD ROAD
- INDUSTRIAL 1
- INDUSTRIAL 2
- MIXED USE
- MOBILE HOME
- OPEN SPACES
- RURAL RESIDENTIAL
- SUBURBAN RESIDENTIAL 1
- SUBURBAN RESIDENTIAL 2
- URBAN RESIDENTIAL
- **Hydrology**

The geographical representation of this map and/or drawing is provided for informational purposes only and should be used for **Reference Only**. Any information represented here is **not** guaranteed to be accurate or current. No reliance on angles, distances, area sizes or other land survey data should be assumed without verification by the user. Neither Cascade County nor the Cascade County GIS Department accepts any responsibility for errors or omissions. This document may not be reproduced, edited, or otherwise altered in any way without advanced permission of the Cascade County GIS Department or Cascade County Commission.

Feet

0 310 620 930

T21NR2E SEC 1

GEOCODE 3137 -- 1

Date: 11/6/2013

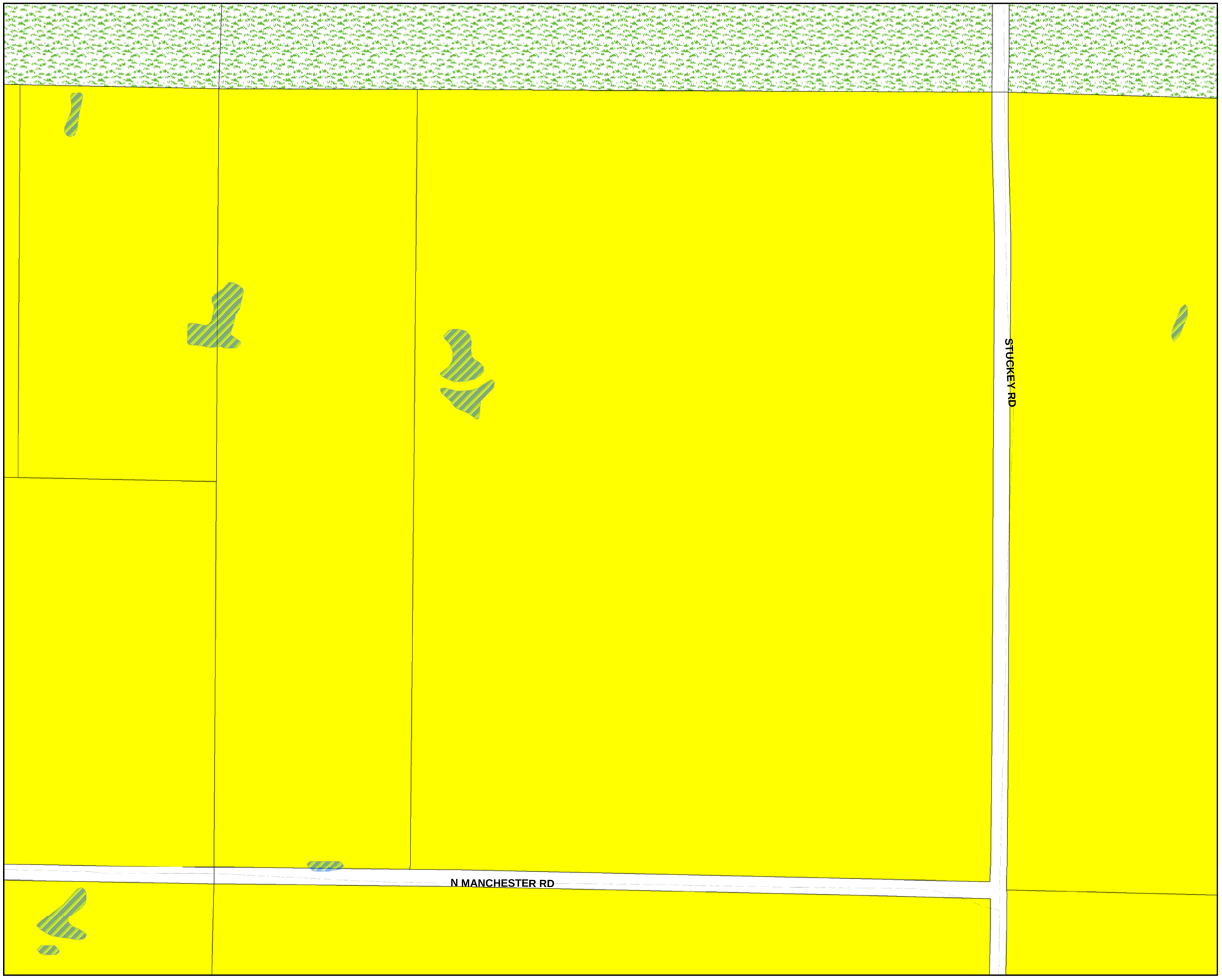

CASCADE COUNTY PLANNING DEPARTMENT

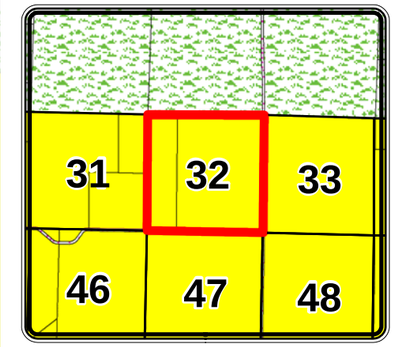

Legend

Cascade County Zoning

ZONE CODE

- AGRICULTURE
- COMMERCIAL
- CITY
- FLOOD ROAD
- INDUSTRIAL 1
- INDUSTRIAL 2
- MIXED USE
- MOBILE HOME
- OPEN SPACES
- RURAL RESIDENTIAL
- SUBURBAN RESIDENTIAL 1
- SUBURBAN RESIDENTIAL 2
- URBAN RESIDENTIAL
- **Hydrology**

The geographical representation of this map and/or drawing is provided for informational purposes only and should be used for **Reference Only**. Any information represented here is **not** guaranteed to be accurate or current. No reliance on angles, distances, area sizes or other land survey data should be assumed without verification by the user. Neither Cascade County nor the Cascade County GIS Department accepts any responsibility for errors or omissions. This document may not be reproduced, edited, or otherwise altered in any way without advanced permission of the Cascade County GIS Department or Cascade County Commission.

Feet

0 310 620 930

T21NR3E SEC 6

GEOCODE 3138 -- 6

Date: 11/6/2013

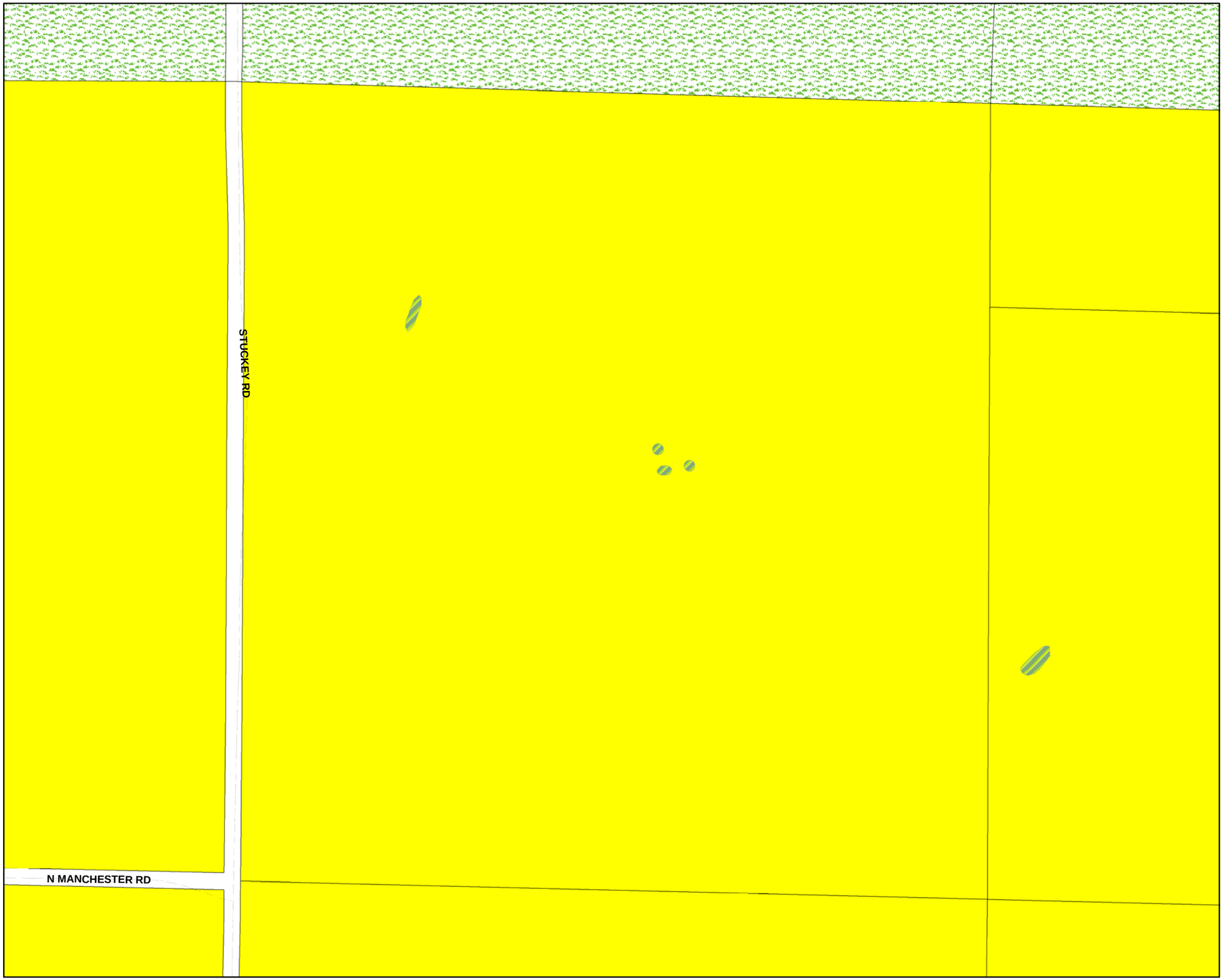

CASCADE COUNTY PLANNING DEPARTMENT

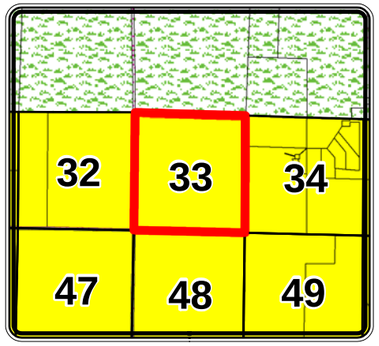

Legend

Cascade County Zoning

ZONE CODE

- AGRICULTURE
- COMMERCIAL
- CITY
- FLOOD ROAD
- INDUSTRIAL 1
- INDUSTRIAL 2
- MIXED USE
- MOBILE HOME
- OPEN SPACES
- RURAL RESIDENTIAL
- SUBURBAN RESIDENTIAL 1
- SUBURBAN RESIDENTIAL 2
- URBAN RESIDENTIAL
- **Hydrology**

The geographical representation of this map and/or drawing is provided for informational purposes only and should be used for **Reference Only**. Any information represented here is **not** guaranteed to be accurate or current. No reliance on angles, distances, area sizes or other land survey data should be assumed without verification by the user. Neither Cascade County nor the Cascade County GIS Department accepts any responsibility for errors or omissions. This document may not be reproduced, edited, or otherwise altered in any way without advanced permission of the Cascade County GIS Department or Cascade County Commission.

0 310 620 930 Feet

T21NR3E SEC 5

GEOCODE 3138 -- 5

Date: 11/6/2013

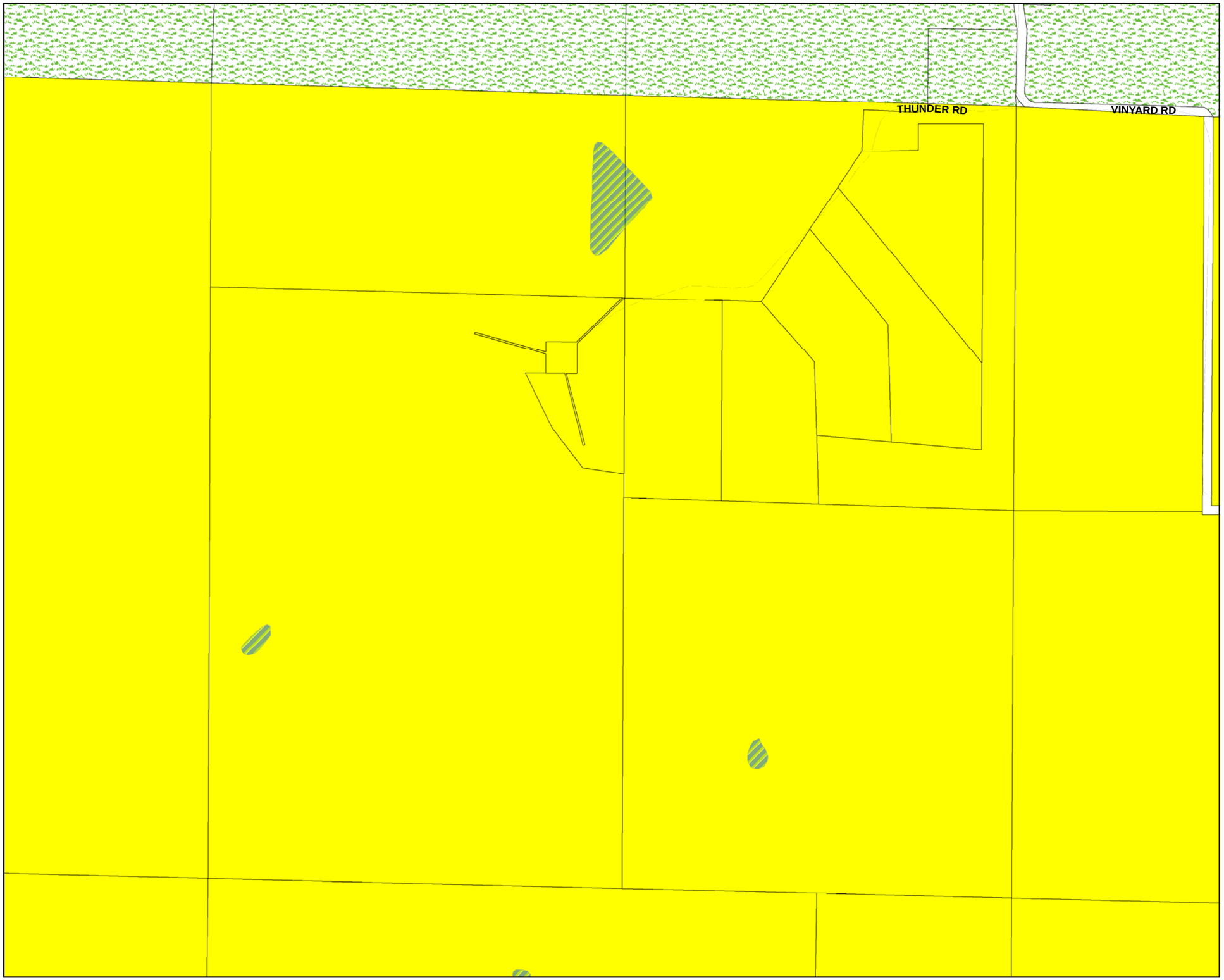

CASCADE COUNTY PLANNING DEPARTMENT

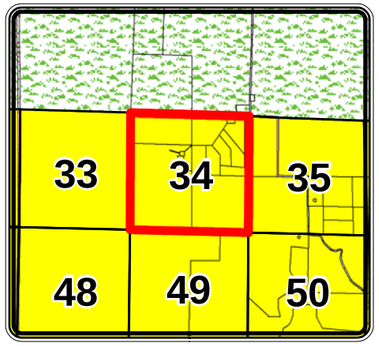

Legend

Cascade County Zoning

ZONE CODE

- AGRICULTURE
- COMMERCIAL
- CITY
- FLOOD ROAD
- INDUSTRIAL 1
- INDUSTRIAL 2
- MIXED USE
- MOBILE HOME
- OPEN SPACES
- RURAL RESIDENTIAL
- SUBURBAN RESIDENTIAL 1
- SUBURBAN RESIDENTIAL 2
- URBAN RESIDENTIAL
- **Hydrology**

The geographical representation of this map and/or drawing is provided for informational purposes only and should be used for **Reference Only**. Any information represented here is **not** guaranteed to be accurate or current. No reliance on angles, distances, area sizes or other land survey data should be assumed without verification by the user. Neither Cascade County nor the Cascade County GIS Department accepts any responsibility for errors or omissions. This document may not be reproduced, edited, or otherwise altered in any way without advanced permission of the Cascade County GIS Department or Cascade County Commission.

Feet

0 310 620 930

T21NR3E SEC 4

GEOCODE 3138 -- 4

Date: 11/6/2013

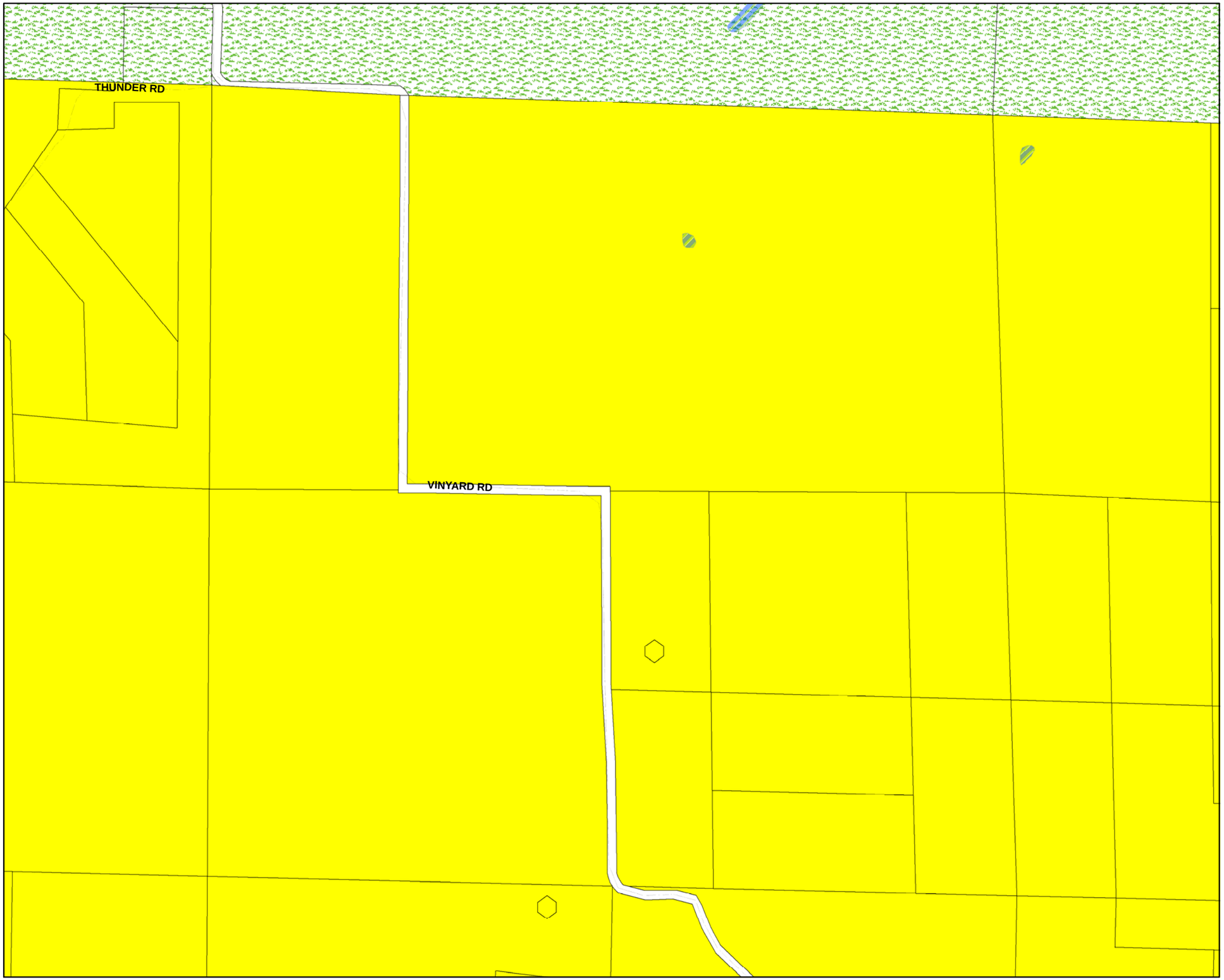

CASCADE COUNTY PLANNING DEPARTMENT

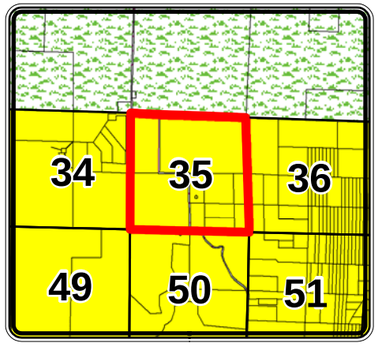

Legend

Cascade County Zoning

ZONE CODE

- AGRICULTURE
- COMMERCIAL
- CITY
- FLOOD ROAD
- INDUSTRIAL 1
- INDUSTRIAL 2
- MIXED USE
- MOBILE HOME
- OPEN SPACES
- RURAL RESIDENTIAL
- SUBURBAN RESIDENTIAL 1
- SUBURBAN RESIDENTIAL 2
- URBAN RESIDENTIAL
- **Hydrology**

The geographical representation of this map and/or drawing is provided for informational purposes only and should be used for **Reference Only**. Any information represented here is **not** guaranteed to be accurate or current. No reliance on angles, distances, area sizes or other land survey data should be assumed without verification by the user. Neither Cascade County nor the Cascade County GIS Department accepts any responsibility for errors or omissions. This document may not be reproduced, edited, or otherwise altered in any way without advanced permission of the Cascade County GIS Department or Cascade County Commission.

0 310 620 930 Feet

T21NR3E SEC 3

GEOCODE 3138 -- 3

Date: 11/6/2013

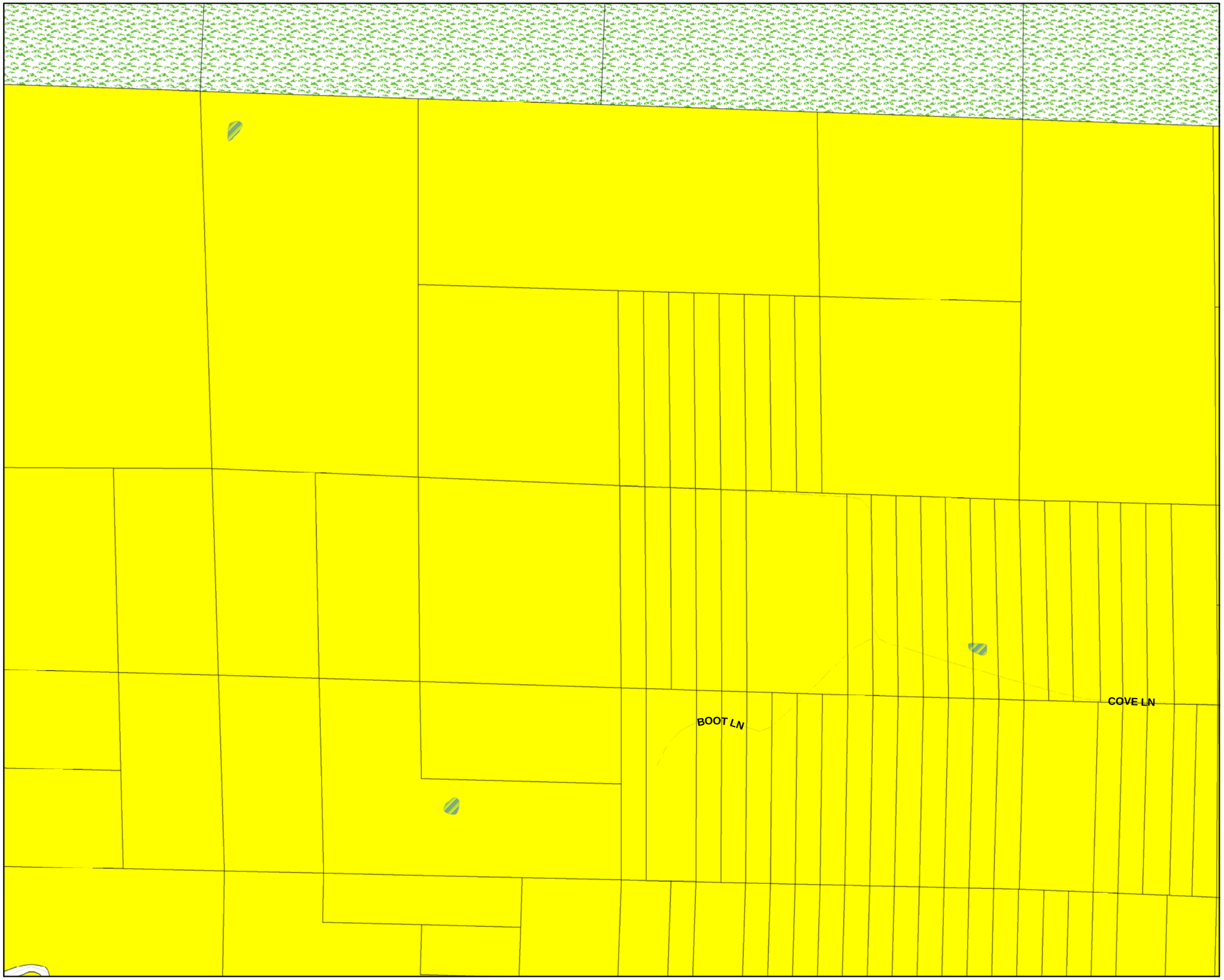

CASCADE COUNTY PLANNING DEPARTMENT

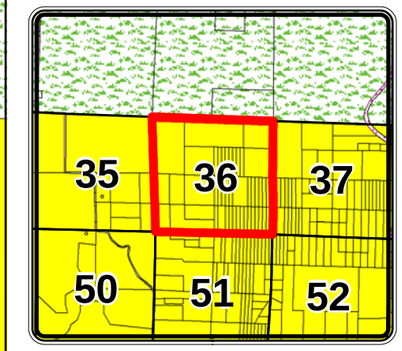

Legend

Cascade County Zoning

ZONE CODE

- AGRICULTURE
- COMMERCIAL
- CITY
- FLOOD ROAD
- INDUSTRIAL 1
- INDUSTRIAL 2
- MIXED USE
- MOBILE HOME
- OPEN SPACES
- RURAL RESIDENTIAL
- SUBURBAN RESIDENTIAL 1
- SUBURBAN RESIDENTIAL 2
- URBAN RESIDENTIAL
- **Hydrology**

The geographical representation of this map and/or drawing is provided for informational purposes only and should be used for **Reference Only**. Any information represented here is **not** guaranteed to be accurate or current. No reliance on angles, distances, area sizes or other land survey data should be assumed without verification by the user. Neither Cascade County nor the Cascade County GIS Department accepts any responsibility for errors or omissions. This document may not be reproduced, edited, or otherwise altered in any way without advanced permission of the Cascade County GIS Department or Cascade County Commission.

Feet

0 310 620 930

T21NR3E SEC 2

GEOCODE 3138 -- 2

Date: 11/6/2013

CASCADE COUNTY PLANNING DEPARTMENT

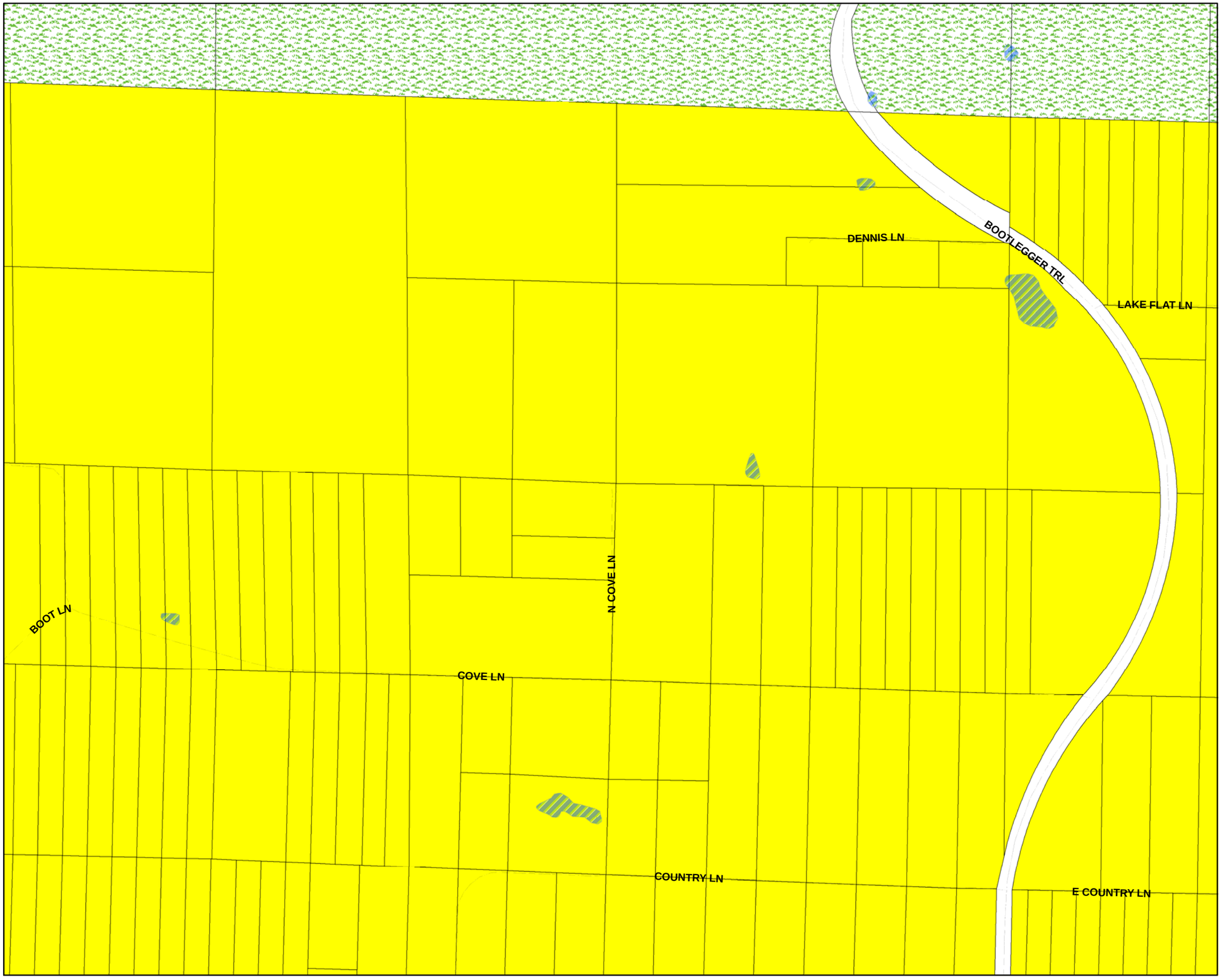

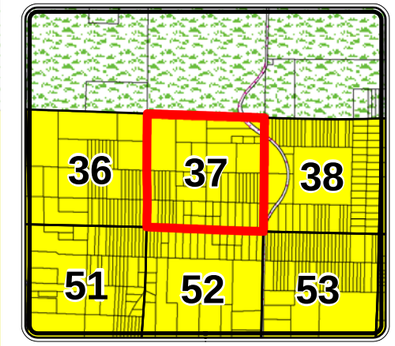

Legend

Cascade County Zoning

ZONE CODE

- AGRICULTURE
- COMMERCIAL
- CITY
- FLOOD ROAD
- INDUSTRIAL 1
- INDUSTRIAL 2
- MIXED USE
- MOBILE HOME
- OPEN SPACES
- RURAL RESIDENTIAL
- SUBURBAN RESIDENTIAL 1
- SUBURBAN RESIDENTIAL 2
- URBAN RESIDENTIAL
- **Hydrology**

The geographical representation of this map and/or drawing is provided for informational purposes only and should be used for **Reference Only**. Any information represented here is **not** guaranteed to be accurate or current. No reliance on angles, distances, area sizes or other land survey data should be assumed without verification by the user. Neither Cascade County nor the Cascade County GIS Department accepts any responsibility for errors or omissions. This document may not be reproduced, edited, or otherwise altered in any way without advanced permission of the Cascade County GIS Department or Cascade County Commission.

Feet

0 310 620 930

T21NR3E SEC 1

GEOCODE 3138 -- 1

Date: 11/6/2013

CASCADE COUNTY PLANNING DEPARTMENT

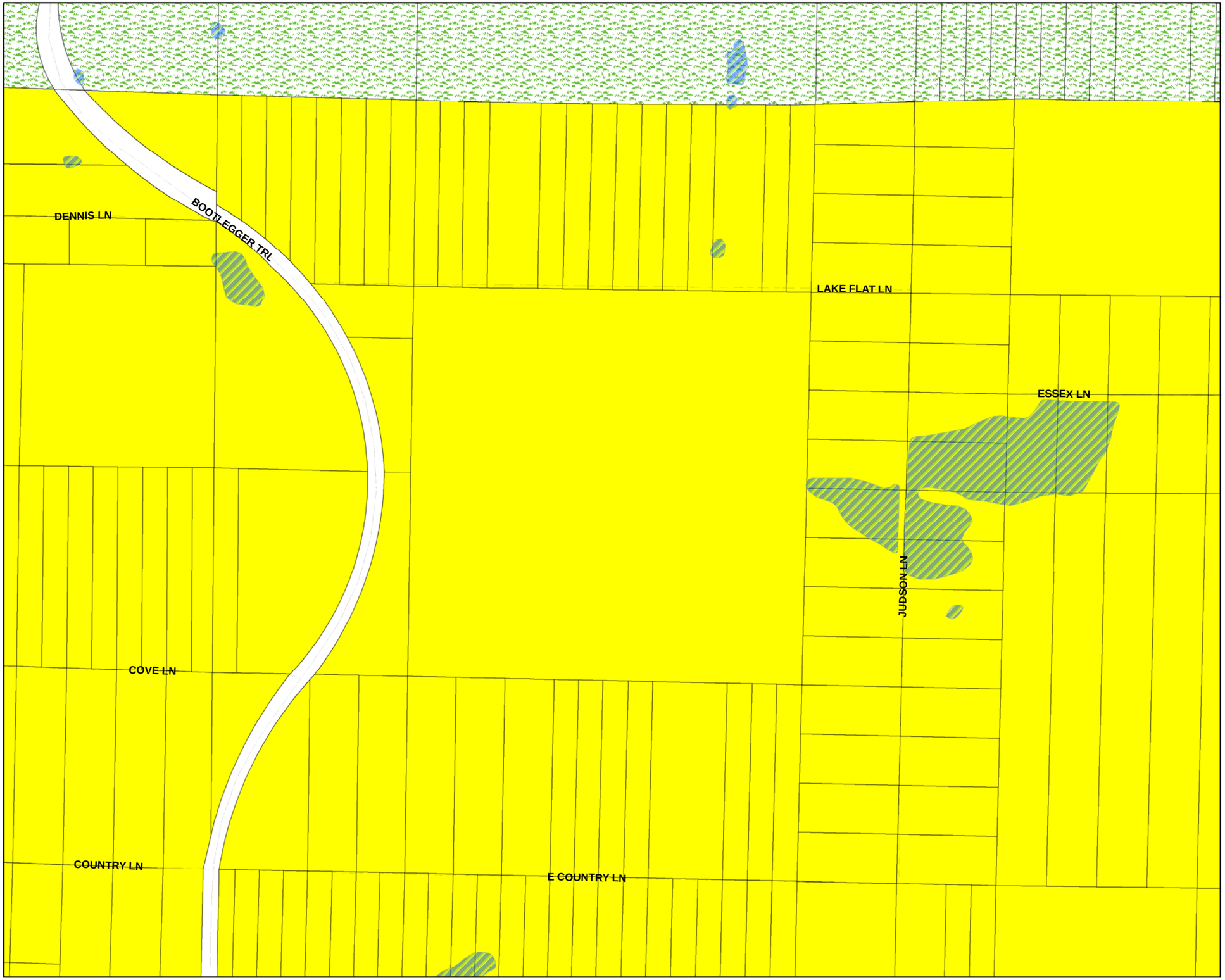

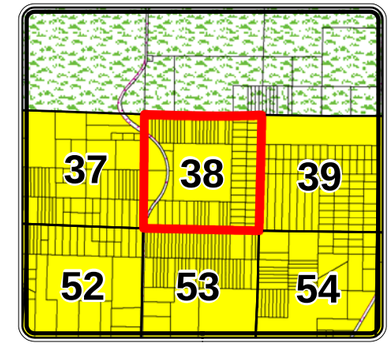

Legend

Cascade County Zoning

ZONE CODE

- AGRICULTURE
- COMMERCIAL
- CITY
- FLOOD ROAD
- INDUSTRIAL 1
- INDUSTRIAL 2
- MIXED USE
- MOBILE HOME
- OPEN SPACES
- RURAL RESIDENTIAL
- SUBURBAN RESIDENTIAL 1
- SUBURBAN RESIDENTIAL 2
- URBAN RESIDENTIAL
- **Hydrology**

The geographical representation of this map and/or drawing is provided for informational purposes only and should be used for **Reference Only**. Any information represented here is **not** guaranteed to be accurate or current. No reliance on angles, distances, area sizes or other land survey data should be assumed without verification by the user. Neither Cascade County nor the Cascade County GIS Department accepts any responsibility for errors or omissions. This document may not be reproduced, edited, or otherwise altered in any way without advanced permission of the Cascade County GIS Department or Cascade County Commission.

Feet

0 310 620 930

T21NR4E SEC 6

GEOCODE 3139 -- 6

Date: 11/6/2013



CASCADE COUNTY PLANNING DEPARTMENT

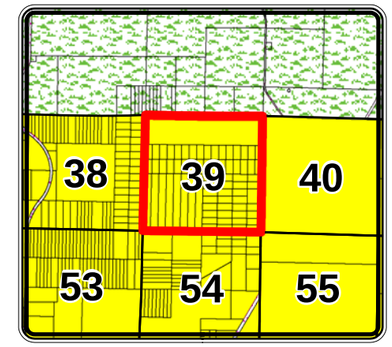

Legend

Cascade County Zoning

ZONE CODE

- AGRICULTURE
- COMMERCIAL
- CITY
- FLOOD ROAD
- INDUSTRIAL 1
- INDUSTRIAL 2
- MIXED USE
- MOBILE HOME
- OPEN SPACES
- RURAL RESIDENTIAL
- SUBURBAN RESIDENTIAL 1
- SUBURBAN RESIDENTIAL 2
- URBAN RESIDENTIAL
- **Hydrology**

The geographical representation of this map and/or drawing is provided for informational purposes only and should be used for **Reference Only**. Any information represented here is **not** guaranteed to be accurate or current. No reliance on angles, distances, area sizes or other land survey data should be assumed without verification by the user. Neither Cascade County nor the Cascade County GIS Department accepts any responsibility for errors or omissions. This document may not be reproduced, edited, or otherwise altered in any way without advanced permission of the Cascade County GIS Department or Cascade County Commission.

Feet

0 310 620 930

T21NR4E SEC 5

GEOCODE 3139 -- 5

Date: 11/6/2013

CASCADE COUNTY PLANNING DEPARTMENT

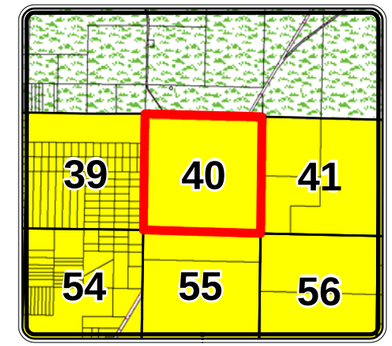

Legend

Cascade County Zoning

ZONE CODE

- AGRICULTURE
- COMMERCIAL
- CITY
- FLOOD ROAD
- INDUSTRIAL 1
- INDUSTRIAL 2
- MIXED USE
- MOBILE HOME
- OPEN SPACES
- RURAL RESIDENTIAL
- SUBURBAN RESIDENTIAL 1
- SUBURBAN RESIDENTIAL 2
- URBAN RESIDENTIAL
- **Hydrology**

The geographical representation of this map and/or drawing is provided for informational purposes only and should be used for **Reference Only**. Any information represented here is **not** guaranteed to be accurate or current. No reliance on angles, distances, area sizes or other land survey data should be assumed without verification by the user. Neither Cascade County nor the Cascade County GIS Department accepts any responsibility for errors or omissions. This document may not be reproduced, edited, or otherwise altered in any way without advanced permission of the Cascade County GIS Department or Cascade County Commission.

Feet

0 310 620 930

T21NR4E SEC 4

GEOCODE 3139 -- 4

Date: 11/6/2013

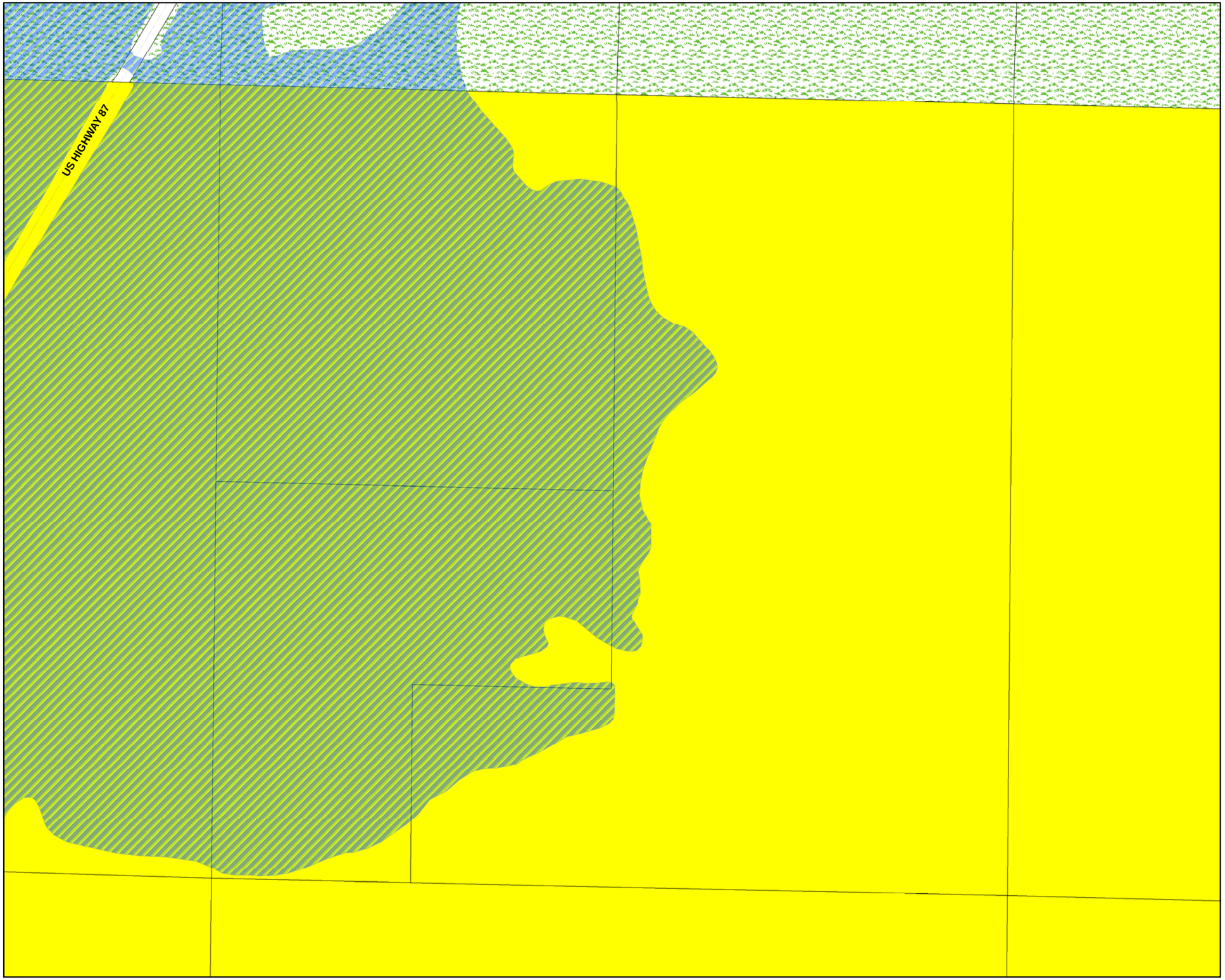

CASCADE COUNTY PLANNING DEPARTMENT

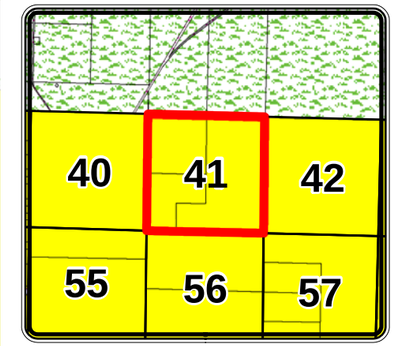

Legend

Cascade County Zoning

ZONE CODE

- AGRICULTURE
- COMMERCIAL
- CITY
- FLOOD ROAD
- INDUSTRIAL 1
- INDUSTRIAL 2
- MIXED USE
- MOBILE HOME
- OPEN SPACES
- RURAL RESIDENTIAL
- SUBURBAN RESIDENTIAL 1
- SUBURBAN RESIDENTIAL 2
- URBAN RESIDENTIAL
- **Hydrology**

The geographical representation of this map and/or drawing is provided for informational purposes only and should be used for **Reference Only**. Any information represented here is **not** guaranteed to be accurate or current. No reliance on angles, distances, area sizes or other land survey data should be assumed without verification by the user. Neither Cascade County nor the Cascade County GIS Department accepts any responsibility for errors or omissions. This document may not be reproduced, edited, or otherwise altered in any way without advanced permission of the Cascade County GIS Department or Cascade County Commission.

Feet

0 310 620 930

T21NR4E SEC 3

GEOCODE 3139 -- 3

Date: 11/6/2013



CASCADE COUNTY PLANNING DEPARTMENT

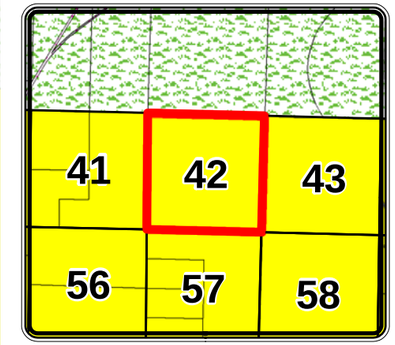

Legend

Cascade County Zoning

ZONE CODE

- AGRICULTURE
- COMMERCIAL
- CITY
- FLOOD ROAD
- INDUSTRIAL 1
- INDUSTRIAL 2
- MIXED USE
- MOBILE HOME
- OPEN SPACES
- RURAL RESIDENTIAL
- SUBURBAN RESIDENTIAL 1
- SUBURBAN RESIDENTIAL 2
- URBAN RESIDENTIAL
- **Hydrology**

The geographical representation of this map and/or drawing is provided for informational purposes only and should be used for **Reference Only**. Any information represented here is **not** guaranteed to be accurate or current. No reliance on angles, distances, area sizes or other land survey data should be assumed without verification by the user. Neither Cascade County nor the Cascade County GIS Department accepts any responsibility for errors or omissions. This document may not be reproduced, edited, or otherwise altered in any way without advanced permission of the Cascade County GIS Department or Cascade County Commission.

Feet

0 310 620 930

T21NR4E SEC 2

GEOCODE 3139 -- 2

Date: 11/6/2013

CASCADE COUNTY PLANNING DEPARTMENT

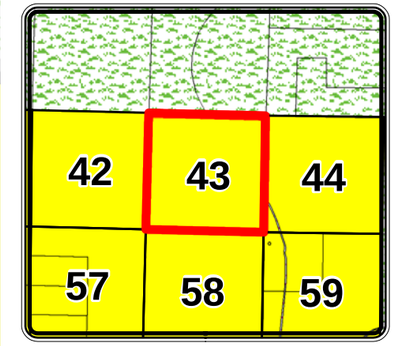

Legend

Cascade County Zoning

ZONE CODE

- AGRICULTURE
- COMMERCIAL
- CITY
- FLOOD ROAD
- INDUSTRIAL 1
- INDUSTRIAL 2
- MIXED USE
- MOBILE HOME
- OPEN SPACES
- RURAL RESIDENTIAL
- SUBURBAN RESIDENTIAL 1
- SUBURBAN RESIDENTIAL 2
- URBAN RESIDENTIAL
- **Hydrology**

The geographical representation of this map and/or drawing is provided for informational purposes only and should be used for **Reference Only**. Any information represented here is **not** guaranteed to be accurate or current. No reliance on angles, distances, area sizes or other land survey data should be assumed without verification by the user. Neither Cascade County nor the Cascade County GIS Department accepts any responsibility for errors or omissions. This document may not be reproduced, edited, or otherwise altered in any way without advanced permission of the Cascade County GIS Department or Cascade County Commission.

Feet

0 310 620 930

T21NR4E SEC 1

GEOCODE 3139 -- 1

Date: 11/6/2013

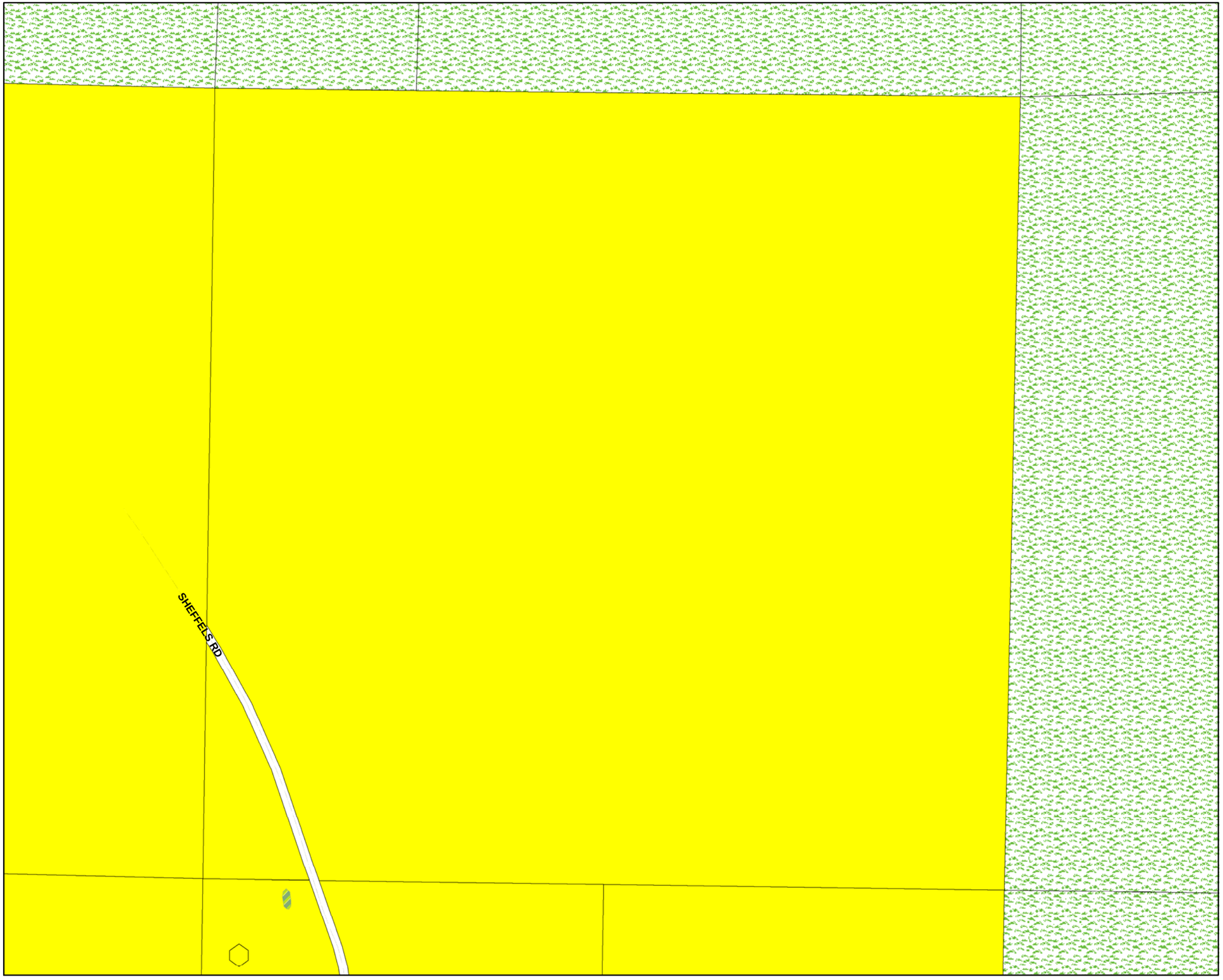

CASCADE COUNTY PLANNING DEPARTMENT

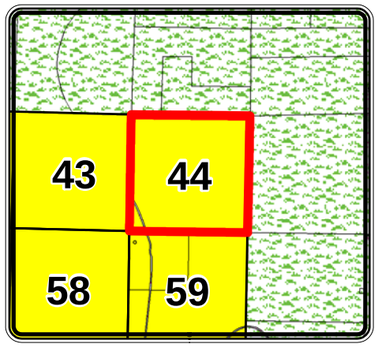

Legend

Cascade County Zoning

ZONE CODE

- AGRICULTURE
- COMMERCIAL
- CITY
- FLOOD ROAD
- INDUSTRIAL 1
- INDUSTRIAL 2
- MIXED USE
- MOBILE HOME
- OPEN SPACES
- RURAL RESIDENTIAL
- SUBURBAN RESIDENTIAL 1
- SUBURBAN RESIDENTIAL 2
- URBAN RESIDENTIAL
- **Hydrology**

The geographical representation of this map and/or drawing is provided for informational purposes only and should be used for **Reference Only**. Any information represented here is **not** guaranteed to be accurate or current. No reliance on angles, distances, area sizes or other land survey data should be assumed without verification by the user. Neither Cascade County nor the Cascade County GIS Department accepts any responsibility for errors or omissions. This document may not be reproduced, edited, or otherwise altered in any way without advanced permission of the Cascade County GIS Department or Cascade County Commission.

Feet

0 310 620 930

T21NR5E SEC 6

GEOCODE 3140 -- 6

Date: 11/6/2013

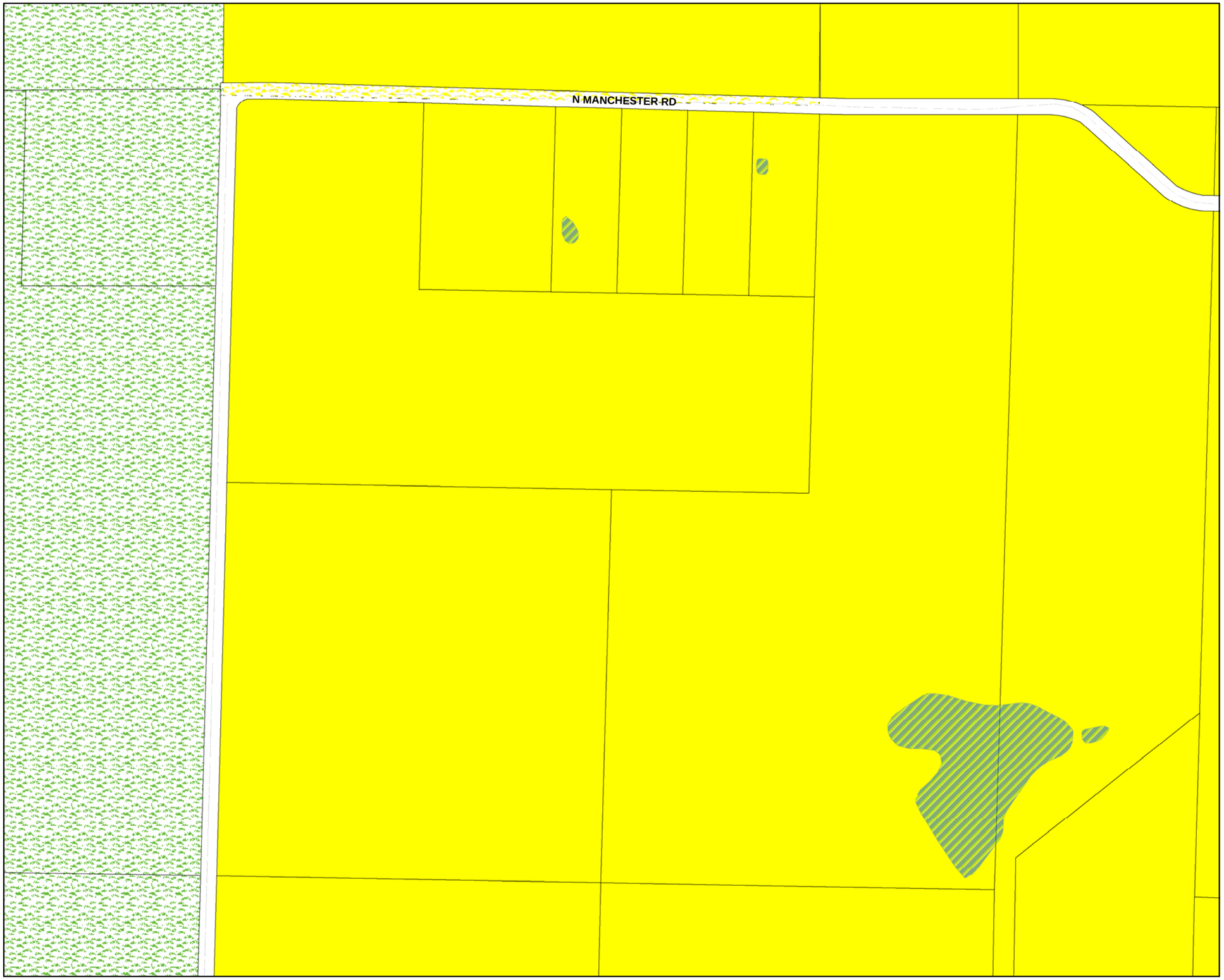

CASCADE COUNTY PLANNING DEPARTMENT

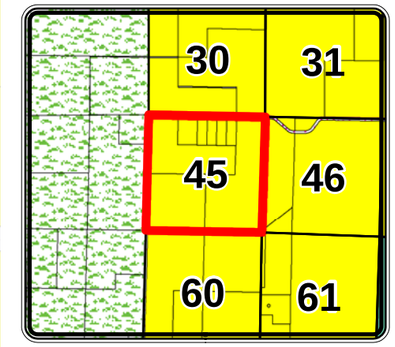

Legend

Cascade County Zoning

ZONE CODE

- AGRICULTURE
- COMMERCIAL
- CITY
- FLOOD ROAD
- INDUSTRIAL 1
- INDUSTRIAL 2
- MIXED USE
- MOBILE HOME
- OPEN SPACES
- RURAL RESIDENTIAL
- SUBURBAN RESIDENTIAL 1
- SUBURBAN RESIDENTIAL 2
- URBAN RESIDENTIAL
- **Hydrology**

The geographical representation of this map and/or drawing is provided for informational purposes only and should be used for **Reference Only**. Any information represented here is **not** guaranteed to be accurate or current. No reliance on angles, distances, area sizes or other land survey data should be assumed without verification by the user. Neither Cascade County nor the Cascade County GIS Department accepts any responsibility for errors or omissions. This document may not be reproduced, edited, or otherwise altered in any way without advanced permission of the Cascade County GIS Department or Cascade County Commission.

Feet

0 310 620 930

T21NR2E SEC 11

GEOCODE 3137 -- 11

Date: 11/6/2013

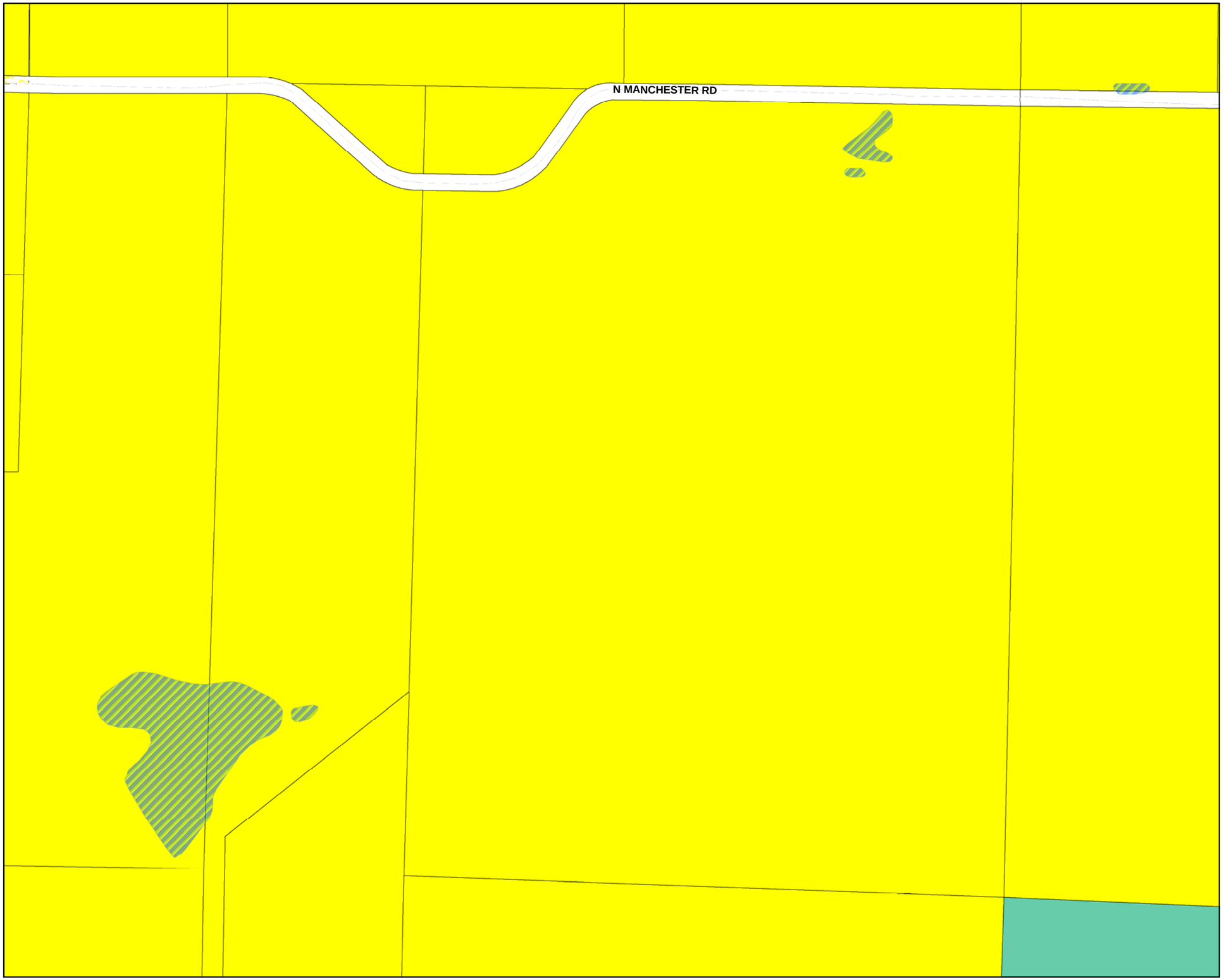

CASCADE COUNTY PLANNING DEPARTMENT

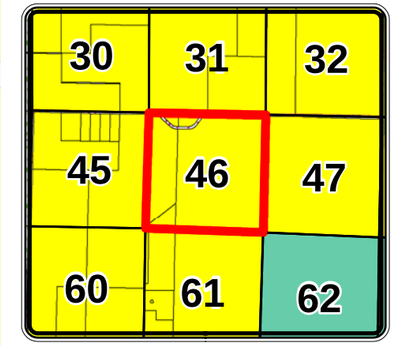

Legend

Cascade County Zoning

ZONE CODE

- AGRICULTURE
- COMMERCIAL
- CITY
- FLOOD ROAD
- INDUSTRIAL 1
- INDUSTRIAL 2
- MIXED USE
- MOBILE HOME
- OPEN SPACES
- RURAL RESIDENTIAL
- SUBURBAN RESIDENTIAL 1
- SUBURBAN RESIDENTIAL 2
- URBAN RESIDENTIAL
- **Hydrology**

The geographical representation of this map and/or drawing is provided for informational purposes only and should be used for **Reference Only**. Any information represented here is **not** guaranteed to be accurate or current. No reliance on angles, distances, area sizes or other land survey data should be assumed without verification by the user. Neither Cascade County nor the Cascade County GIS Department accepts any responsibility for errors or omissions. This document may not be reproduced, edited, or otherwise altered in any way without advanced permission of the Cascade County GIS Department or Cascade County Commission.

Feet

0 310 620 930

T21NR2E SEC 12

GEOCODE 3137 -- 12

Date: 11/6/2013

CASCADE COUNTY PLANNING DEPARTMENT

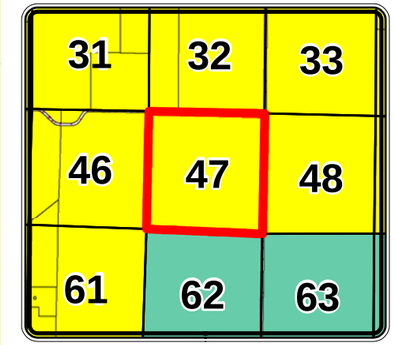

Legend

Cascade County Zoning

ZONE CODE

- AGRICULTURE
- COMMERCIAL
- CITY
- FLOOD ROAD
- INDUSTRIAL 1
- INDUSTRIAL 2
- MIXED USE
- MOBILE HOME
- OPEN SPACES
- RURAL RESIDENTIAL
- SUBURBAN RESIDENTIAL 1
- SUBURBAN RESIDENTIAL 2
- URBAN RESIDENTIAL
- **Hydrology**

The geographical representation of this map and/or drawing is provided for informational purposes only and should be used for **Reference Only**. Any information represented here is **not** guaranteed to be accurate or current. No reliance on angles, distances, area sizes or other land survey data should be assumed without verification by the user. Neither Cascade County nor the Cascade County GIS Department accepts any responsibility for errors or omissions. This document may not be reproduced, edited, or otherwise altered in any way without advanced permission of the Cascade County GIS Department or Cascade County Commission.

Feet

0 310 620 930

T21NR3E SEC 7

GEOCODE 3138 -- 7

Date: 11/6/2013

CASCADE COUNTY PLANNING DEPARTMENT

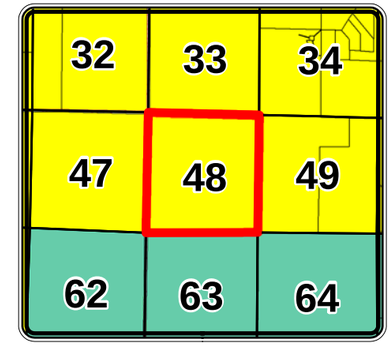

Legend

Cascade County Zoning

ZONE CODE

- AGRICULTURE
- COMMERCIAL
- CITY
- FLOOD ROAD
- INDUSTRIAL 1
- INDUSTRIAL 2
- MIXED USE
- MOBILE HOME
- OPEN SPACES
- RURAL RESIDENTIAL
- SUBURBAN RESIDENTIAL 1
- SUBURBAN RESIDENTIAL 2
- URBAN RESIDENTIAL
- **Hydrology**

The geographical representation of this map and/or drawing is provided for informational purposes only and should be used for **Reference Only**. Any information represented here is **not** guaranteed to be accurate or current. No reliance on angles, distances, area sizes or other land survey data should be assumed without verification by the user. Neither Cascade County nor the Cascade County GIS Department accepts any responsibility for errors or omissions. This document may not be reproduced, edited, or otherwise altered in any way without advanced permission of the Cascade County GIS Department or Cascade County Commission.

Feet

0 310 620 930

T21NR3E SEC 8

GEOCODE 3138 -- 8

Date: 11/6/2013

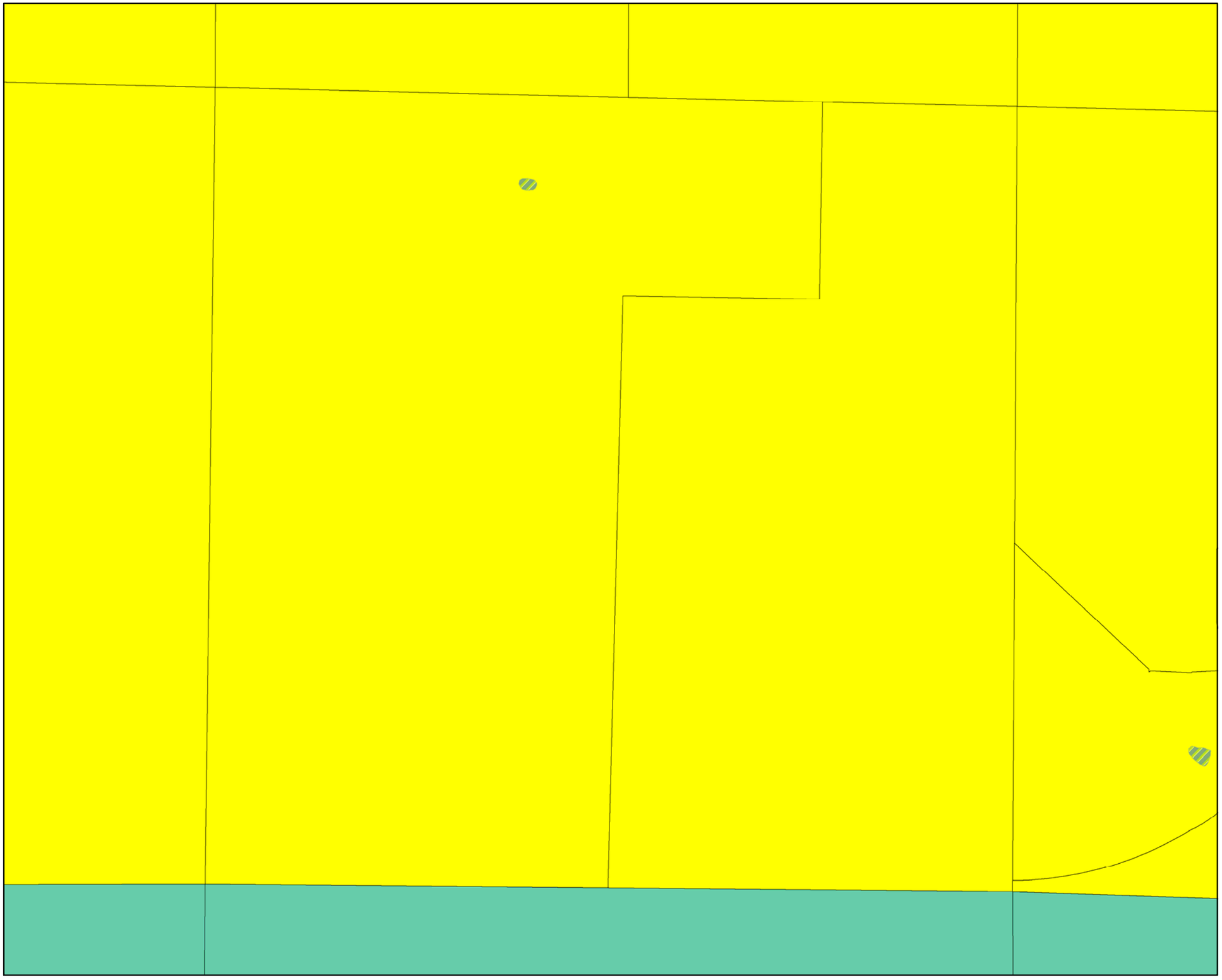

CASCADE COUNTY PLANNING DEPARTMENT

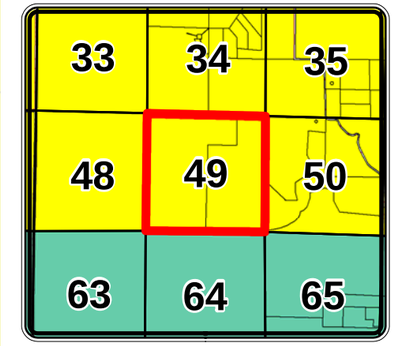

Legend

Cascade County Zoning

ZONE CODE

- AGRICULTURE
- COMMERCIAL
- CITY
- FLOOD ROAD
- INDUSTRIAL 1
- INDUSTRIAL 2
- MIXED USE
- MOBILE HOME
- OPEN SPACES
- RURAL RESIDENTIAL
- SUBURBAN RESIDENTIAL 1
- SUBURBAN RESIDENTIAL 2
- URBAN RESIDENTIAL
- **Hydrology**

The geographical representation of this map and/or drawing is provided for informational purposes only and should be used for **Reference Only**. Any information represented here is **not** guaranteed to be accurate or current. No reliance on angles, distances, area sizes or other land survey data should be assumed without verification by the user. Neither Cascade County nor the Cascade County GIS Department accepts any responsibility for errors or omissions. This document may not be reproduced, edited, or otherwise altered in any way without advanced permission of the Cascade County GIS Department or Cascade County Commission.

Feet

0 310 620 930

T21NR3E SEC 9

GEOCODE 3138 -- 9

Date: 11/6/2013

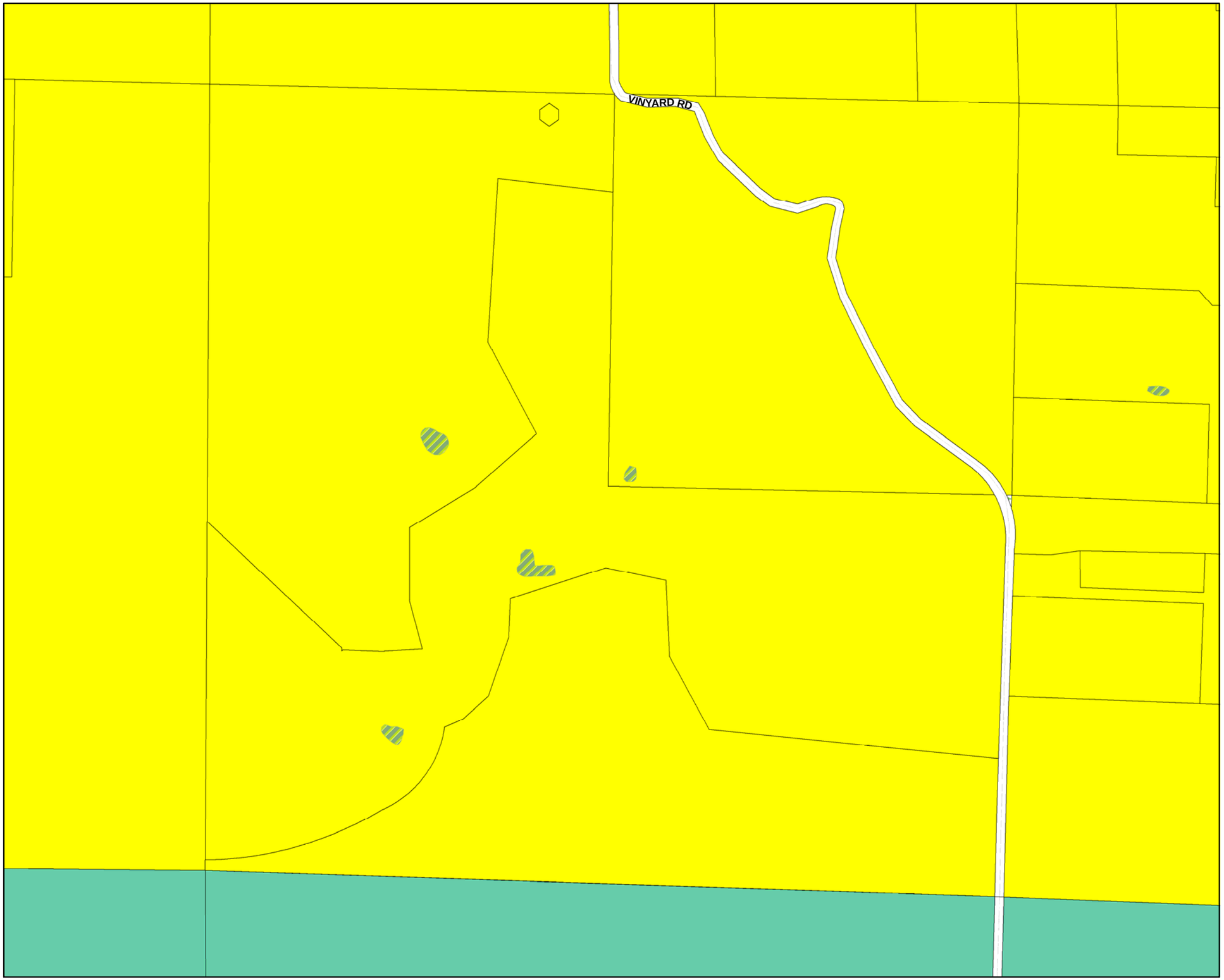

CASCADE COUNTY PLANNING DEPARTMENT

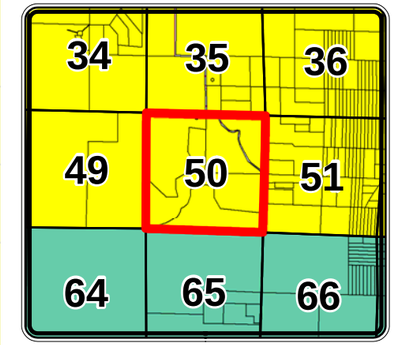

Legend

Cascade County Zoning

ZONE CODE

- AGRICULTURE
- COMMERCIAL
- CITY
- FLOOD ROAD
- INDUSTRIAL 1
- INDUSTRIAL 2
- MIXED USE
- MOBILE HOME
- OPEN SPACES
- RURAL RESIDENTIAL
- SUBURBAN RESIDENTIAL 1
- SUBURBAN RESIDENTIAL 2
- URBAN RESIDENTIAL
- **Hydrology**

The geographical representation of this map and/or drawing is provided for informational purposes only and should be used for **Reference Only**. Any information represented here is **not** guaranteed to be accurate or current. No reliance on angles, distances, area sizes or other land survey data should be assumed without verification by the user. Neither Cascade County nor the Cascade County GIS Department accepts any responsibility for errors or omissions. This document may not be reproduced, edited, or otherwise altered in any way without advanced permission of the Cascade County GIS Department or Cascade County Commission.

Feet

0 310 620 930

T21NR3E SEC 10

GEOCODE 3138 -- 10

Date: 11/6/2013

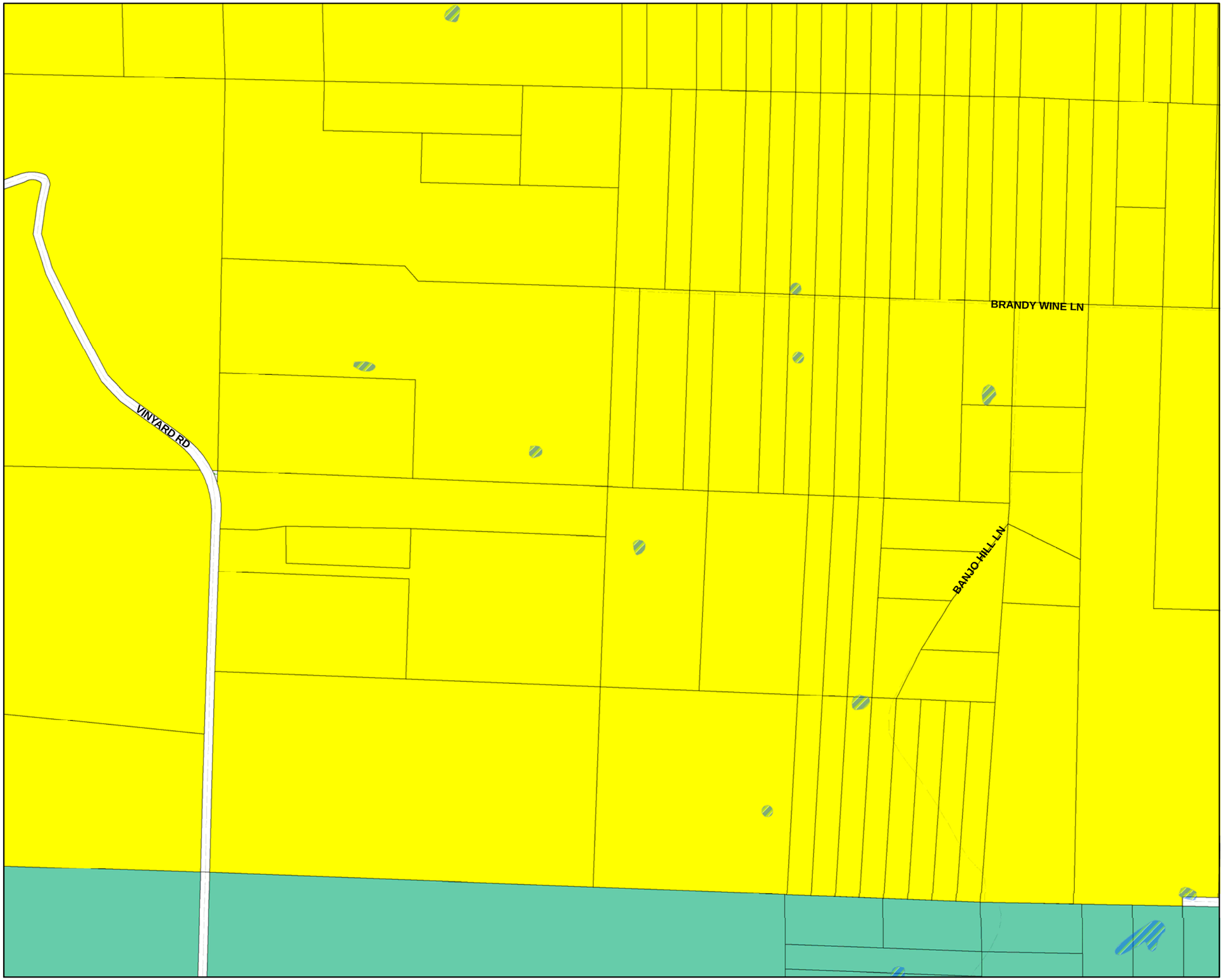

CASCADE COUNTY PLANNING DEPARTMENT

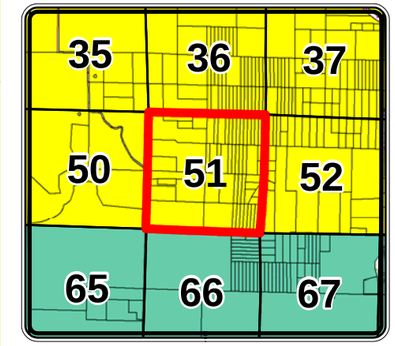

Legend

Cascade County Zoning

ZONE CODE

- AGRICULTURE
- COMMERCIAL
- CITY
- FLOOD ROAD
- INDUSTRIAL 1
- INDUSTRIAL 2
- MIXED USE
- MOBILE HOME
- OPEN SPACES
- RURAL RESIDENTIAL
- SUBURBAN RESIDENTIAL 1
- SUBURBAN RESIDENTIAL 2
- URBAN RESIDENTIAL
- **Hydrology**

The geographical representation of this map and/or drawing is provided for informational purposes only and should be used for **Reference Only**. Any information represented here is **not** guaranteed to be accurate or current. No reliance on angles, distances, area sizes or other land survey data should be assumed without verification by the user. Neither Cascade County nor the Cascade County GIS Department accepts any responsibility for errors or omissions. This document may not be reproduced, edited, or otherwise altered in any way without advanced permission of the Cascade County GIS Department or Cascade County Commission.

Feet

0 310 620 930

T21NR3E SEC 11

GEOCODE 3138 -- 11

Date: 11/6/2013

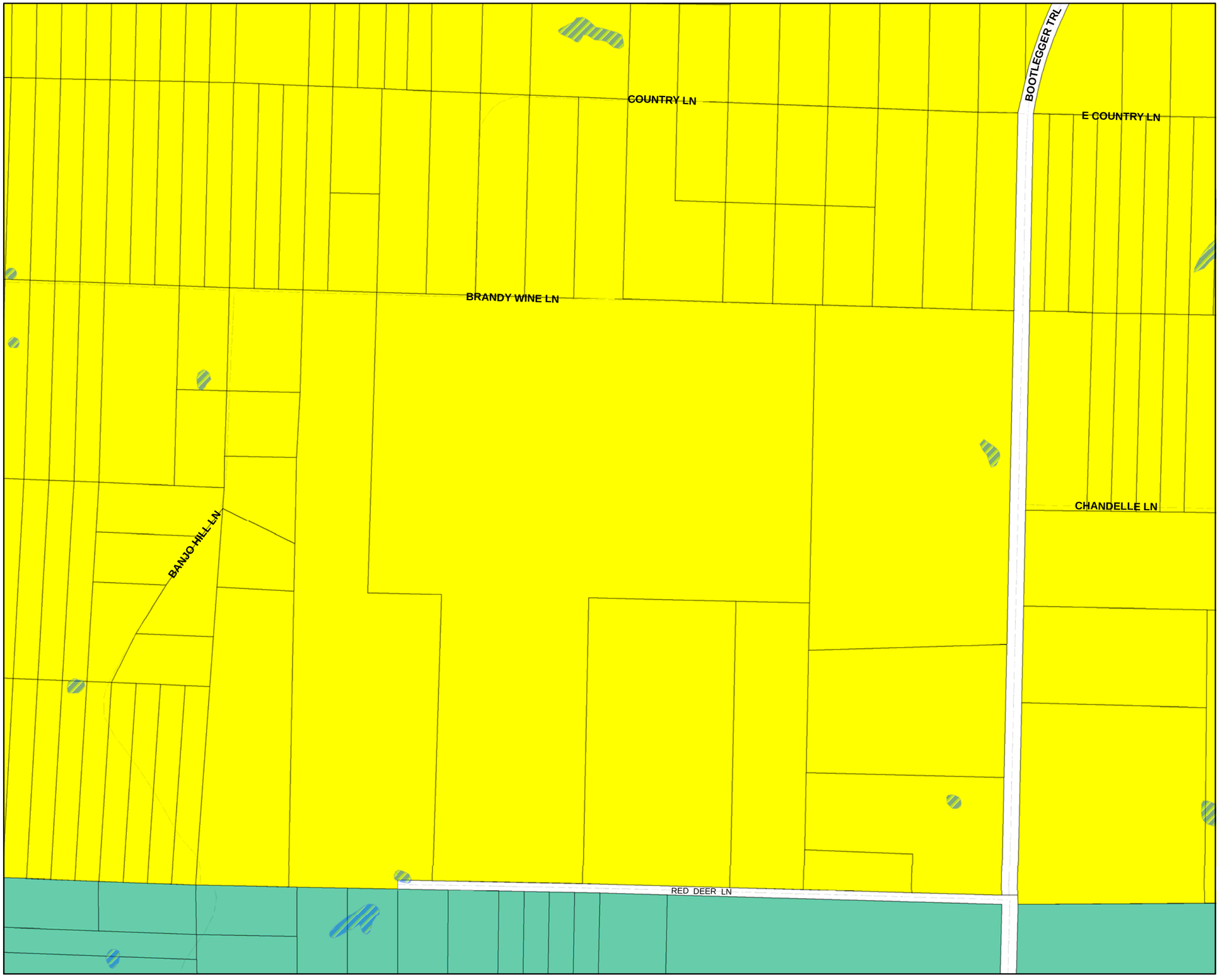

CASCADE COUNTY PLANNING DEPARTMENT

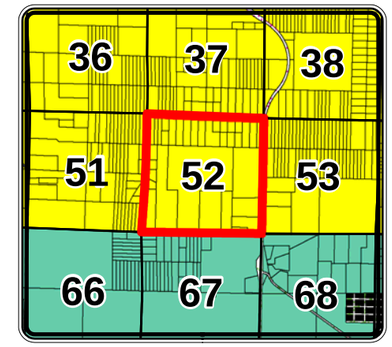

Legend

Cascade County Zoning

ZONE CODE

- AGRICULTURE
- COMMERCIAL
- CITY
- FLOOD ROAD
- INDUSTRIAL 1
- INDUSTRIAL 2
- MIXED USE
- MOBILE HOME
- OPEN SPACES
- RURAL RESIDENTIAL
- SUBURBAN RESIDENTIAL 1
- SUBURBAN RESIDENTIAL 2
- URBAN RESIDENTIAL
- **Hydrology**

The geographical representation of this map and/or drawing is provided for informational purposes only and should be used for **Reference Only**. Any information represented here is **not** guaranteed to be accurate or current. No reliance on angles, distances, area sizes or other land survey data should be assumed without verification by the user. Neither Cascade County nor the Cascade County GIS Department accepts any responsibility for errors or omissions. This document may not be reproduced, edited, or otherwise altered in any way without advanced permission of the Cascade County GIS Department or Cascade County Commission.

Feet

0 310 620 930

T21NR3E SEC 12

GEOCODE 3138 -- 12

Date: 11/6/2013

CASCADE COUNTY PLANNING DEPARTMENT

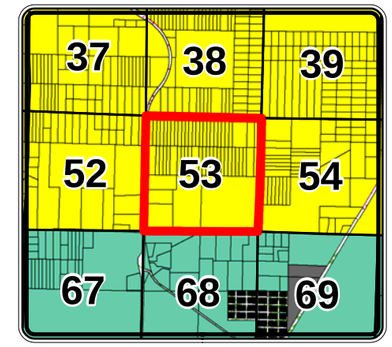

Legend

Cascade County Zoning

ZONE CODE

- AGRICULTURE
- COMMERCIAL
- CITY
- FLOOD ROAD
- INDUSTRIAL 1
- INDUSTRIAL 2
- MIXED USE
- MOBILE HOME
- OPEN SPACES
- RURAL RESIDENTIAL
- SUBURBAN RESIDENTIAL 1
- SUBURBAN RESIDENTIAL 2
- URBAN RESIDENTIAL
- **Hydrology**

The geographical representation of this map and/or drawing is provided for informational purposes only and should be used for **Reference Only**. Any information represented here is **not** guaranteed to be accurate or current. No reliance on angles, distances, area sizes or other land survey data should be assumed without verification by the user. Neither Cascade County nor the Cascade County GIS Department accepts any responsibility for errors or omissions. This document may not be reproduced, edited, or otherwise altered in any way without advanced permission of the Cascade County GIS Department or Cascade County Commission.

Feet

0 310 620 930

T21NR4E SEC 7

GEOCODE 3139 -- 7

Date: 11/6/2013

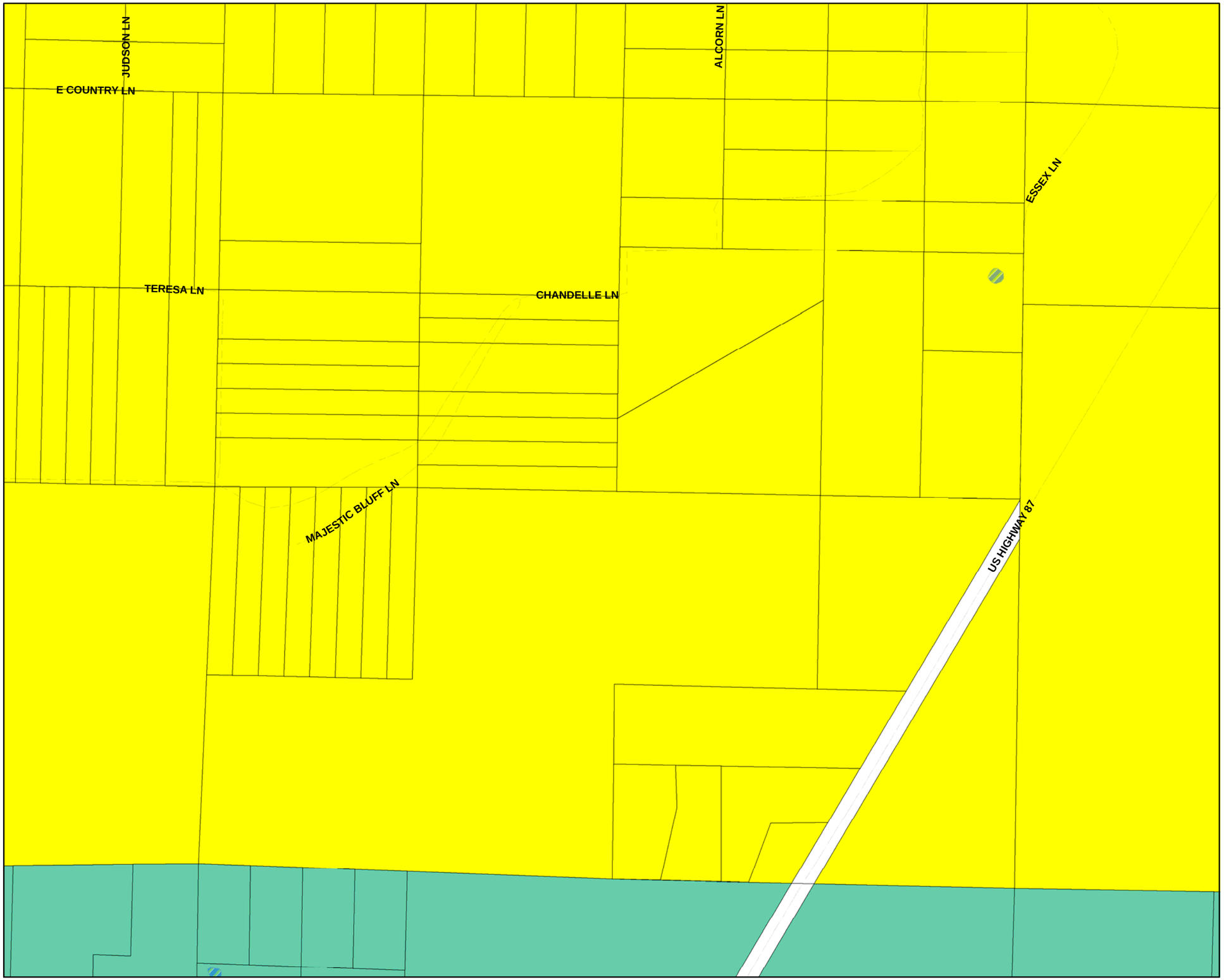

CASCADE COUNTY PLANNING DEPARTMENT

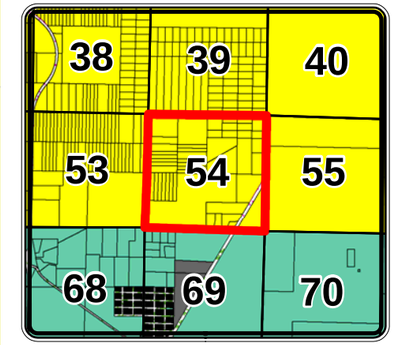

Legend

Cascade County Zoning

ZONE CODE

- AGRICULTURE
- COMMERCIAL
- CITY
- FLOOD ROAD
- INDUSTRIAL 1
- INDUSTRIAL 2
- MIXED USE
- MOBILE HOME
- OPEN SPACES
- RURAL RESIDENTIAL
- SUBURBAN RESIDENTIAL 1
- SUBURBAN RESIDENTIAL 2
- URBAN RESIDENTIAL
- **Hydrology**

The geographical representation of this map and/or drawing is provided for informational purposes only and should be used for **Reference Only**. Any information represented here is **not** guaranteed to be accurate or current. No reliance on angles, distances, area sizes or other land survey data should be assumed without verification by the user. Neither Cascade County nor the Cascade County GIS Department accepts any responsibility for errors or omissions. This document may not be reproduced, edited, or otherwise altered in any way without advanced permission of the Cascade County GIS Department or Cascade County Commission.

Feet

0 310 620 930

T21NR4E SEC 8

GEOCODE 3139 -- 8

Date: 11/6/2013

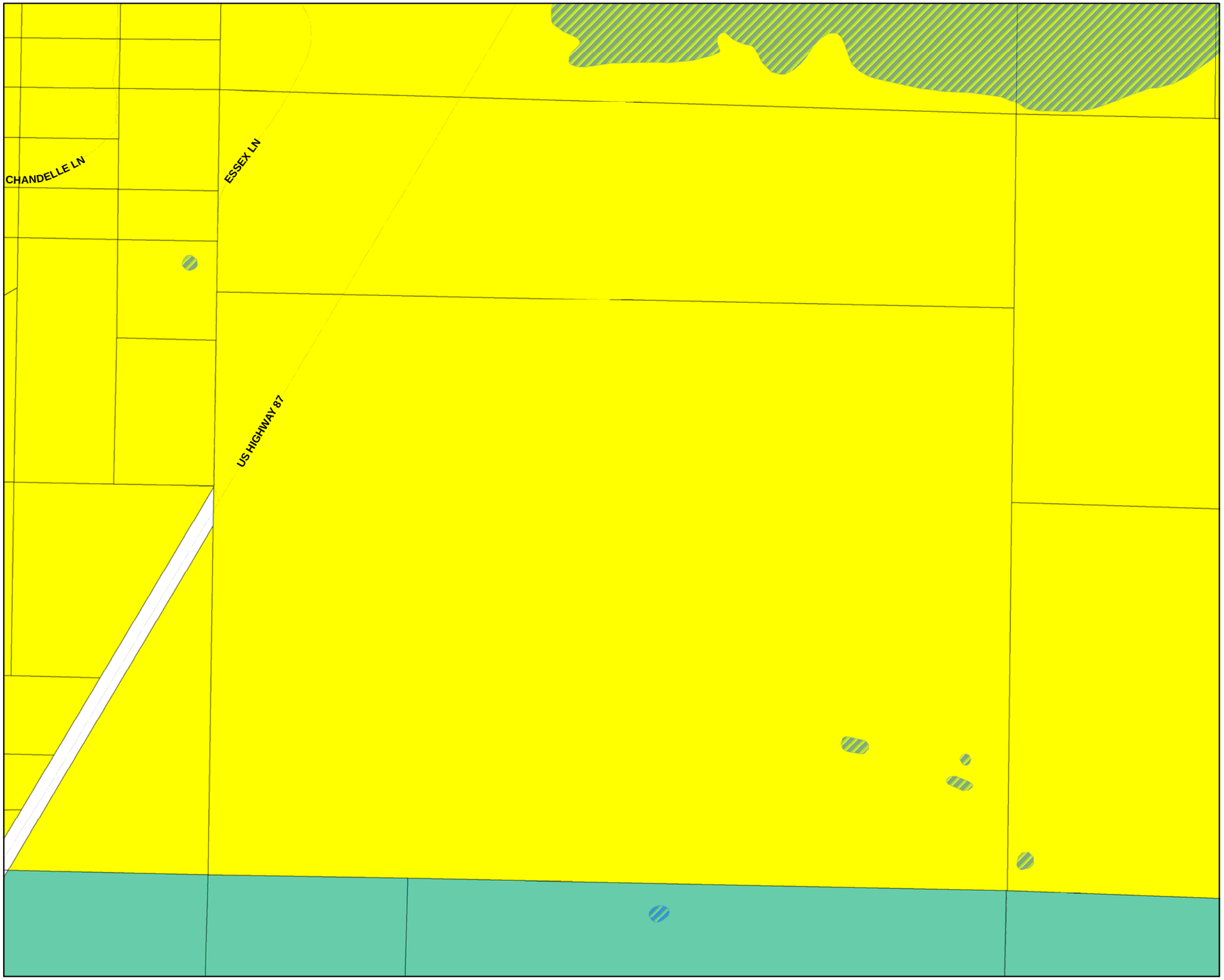

CASCADE COUNTY PLANNING DEPARTMENT

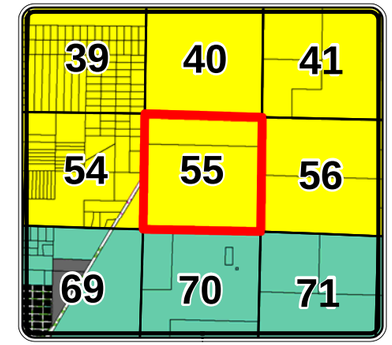

Legend

Cascade County Zoning

ZONE CODE

- AGRICULTURE
- COMMERCIAL
- CITY
- FLOOD ROAD
- INDUSTRIAL 1
- INDUSTRIAL 2
- MIXED USE
- MOBILE HOME
- OPEN SPACES
- RURAL RESIDENTIAL
- SUBURBAN RESIDENTIAL 1
- SUBURBAN RESIDENTIAL 2
- URBAN RESIDENTIAL
- **Hydrology**

The geographical representation of this map and/or drawing is provided for informational purposes only and should be used for **Reference Only**. Any information represented here is **not** guaranteed to be accurate or current. No reliance on angles, distances, area sizes or other land survey data should be assumed without verification by the user. Neither Cascade County nor the Cascade County GIS Department accepts any responsibility for errors or omissions. This document may not be reproduced, edited, or otherwise altered in any way without advanced permission of the Cascade County GIS Department or Cascade County Commission.

Feet

0 310 620 930

T21NR4E SEC 9

GEOCODE 3139 -- 9

Date: 11/6/2013

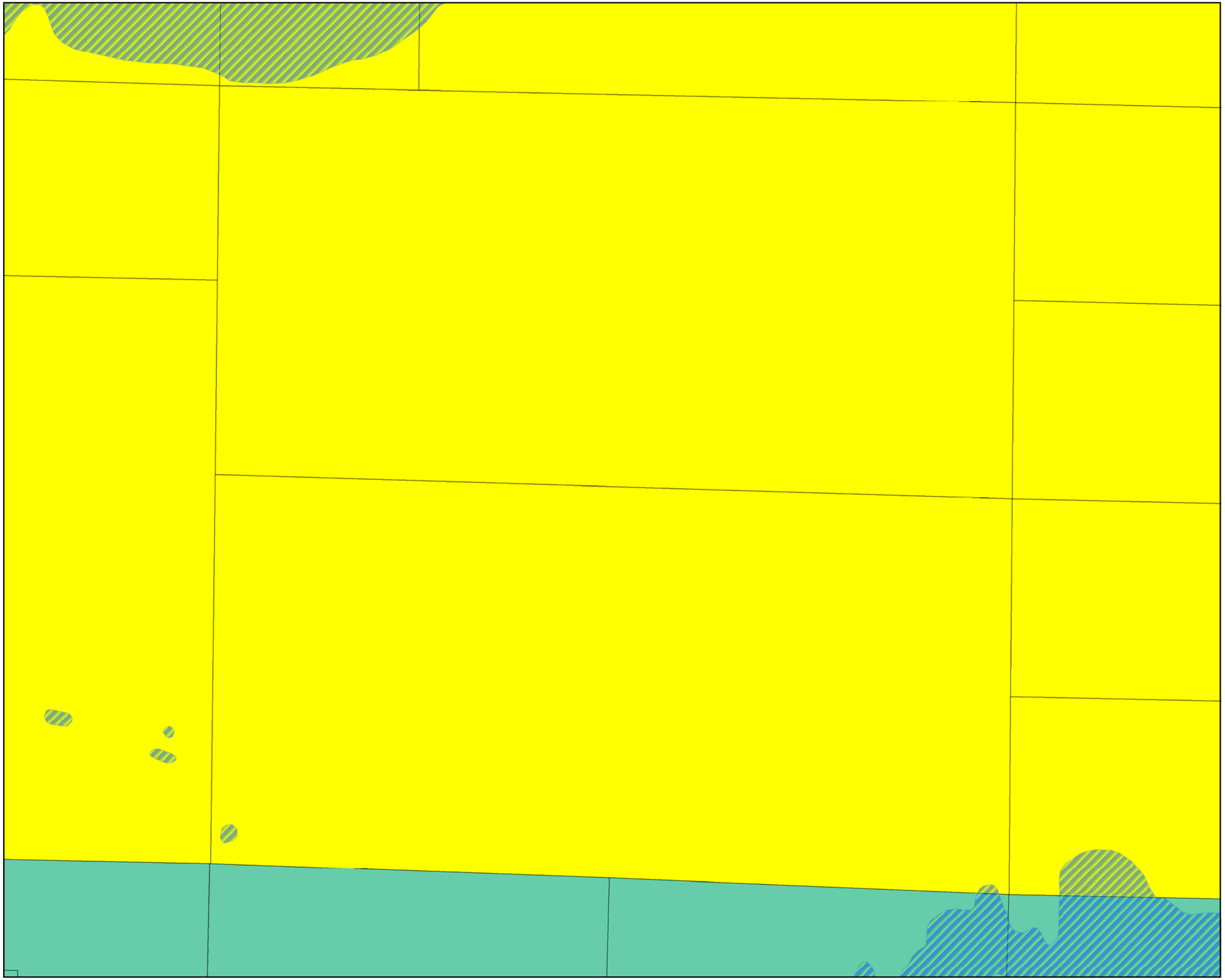

CASCADE COUNTY PLANNING DEPARTMENT

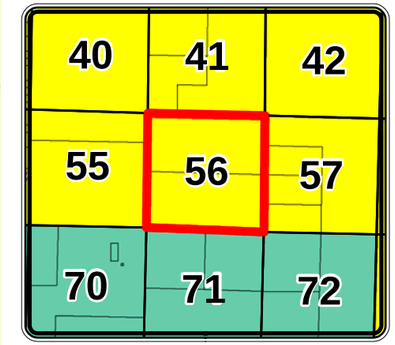

Legend

Cascade County Zoning

ZONE CODE

- AGRICULTURE
- COMMERCIAL
- CITY
- FLOOD ROAD
- INDUSTRIAL 1
- INDUSTRIAL 2
- MIXED USE
- MOBILE HOME
- OPEN SPACES
- RURAL RESIDENTIAL
- SUBURBAN RESIDENTIAL 1
- SUBURBAN RESIDENTIAL 2
- URBAN RESIDENTIAL
- **Hydrology**

The geographical representation of this map and/or drawing is provided for informational purposes only and should be used for **Reference Only**. Any information represented here is **not** guaranteed to be accurate or current. No reliance on angles, distances, area sizes or other land survey data should be assumed without verification by the user. Neither Cascade County nor the Cascade County GIS Department accepts any responsibility for errors or omissions. This document may not be reproduced, edited, or otherwise altered in any way without advanced permission of the Cascade County GIS Department or Cascade County Commission.

Feet

0 310 620 930

T21NR4E SEC 10

GEOCODE 3139 -- 10

Date: 11/6/2013



CASCADE COUNTY PLANNING DEPARTMENT

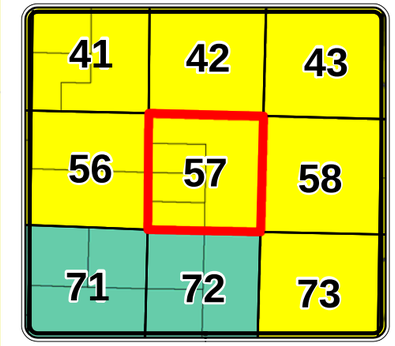

Legend

Cascade County Zoning

ZONE CODE

- AGRICULTURE
- COMMERCIAL
- CITY
- FLOOD ROAD
- INDUSTRIAL 1
- INDUSTRIAL 2
- MIXED USE
- MOBILE HOME
- OPEN SPACES
- RURAL RESIDENTIAL
- SUBURBAN RESIDENTIAL 1
- SUBURBAN RESIDENTIAL 2
- URBAN RESIDENTIAL
- **Hydrology**

The geographical representation of this map and/or drawing is provided for informational purposes only and should be used for **Reference Only**. Any information represented here is **not** guaranteed to be accurate or current. No reliance on angles, distances, area sizes or other land survey data should be assumed without verification by the user. Neither Cascade County nor the Cascade County GIS Department accepts any responsibility for errors or omissions. This document may not be reproduced, edited, or otherwise altered in any way without advanced permission of the Cascade County GIS Department or Cascade County Commission.

Feet

0 310 620 930

T21NR4E SEC 11

GEOCODE 3139 -- 11

Date: 11/6/2013

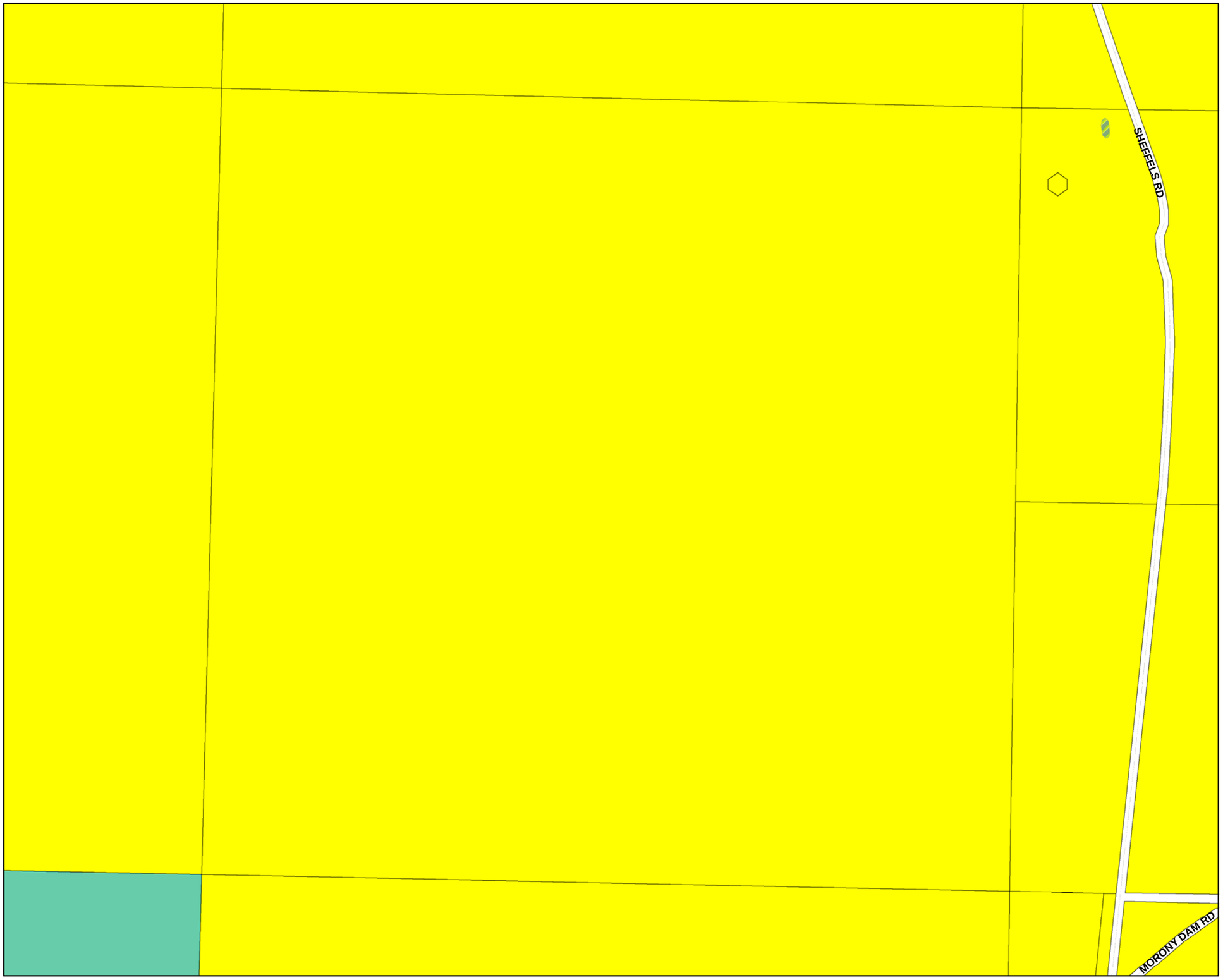

CASCADE COUNTY PLANNING DEPARTMENT

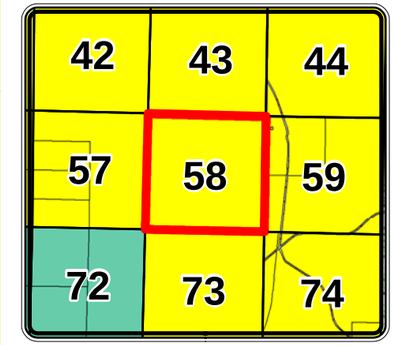

Legend

Cascade County Zoning

ZONE CODE

- AGRICULTURE
- COMMERCIAL
- CITY
- FLOOD ROAD
- INDUSTRIAL 1
- INDUSTRIAL 2
- MIXED USE
- MOBILE HOME
- OPEN SPACES
- RURAL RESIDENTIAL
- SUBURBAN RESIDENTIAL 1
- SUBURBAN RESIDENTIAL 2
- URBAN RESIDENTIAL
- **Hydrology**

The geographical representation of this map and/or drawing is provided for informational purposes only and should be used for **Reference Only**. Any information represented here is **not** guaranteed to be accurate or current. No reliance on angles, distances, area sizes or other land survey data should be assumed without verification by the user. Neither Cascade County nor the Cascade County GIS Department accepts any responsibility for errors or omissions. This document may not be reproduced, edited, or otherwise altered in any way without advanced permission of the Cascade County GIS Department or Cascade County Commission.

Feet

0 310 620 930

T21NR4E SEC 12

GEOCODE 3139 -- 12

Date: 11/6/2013

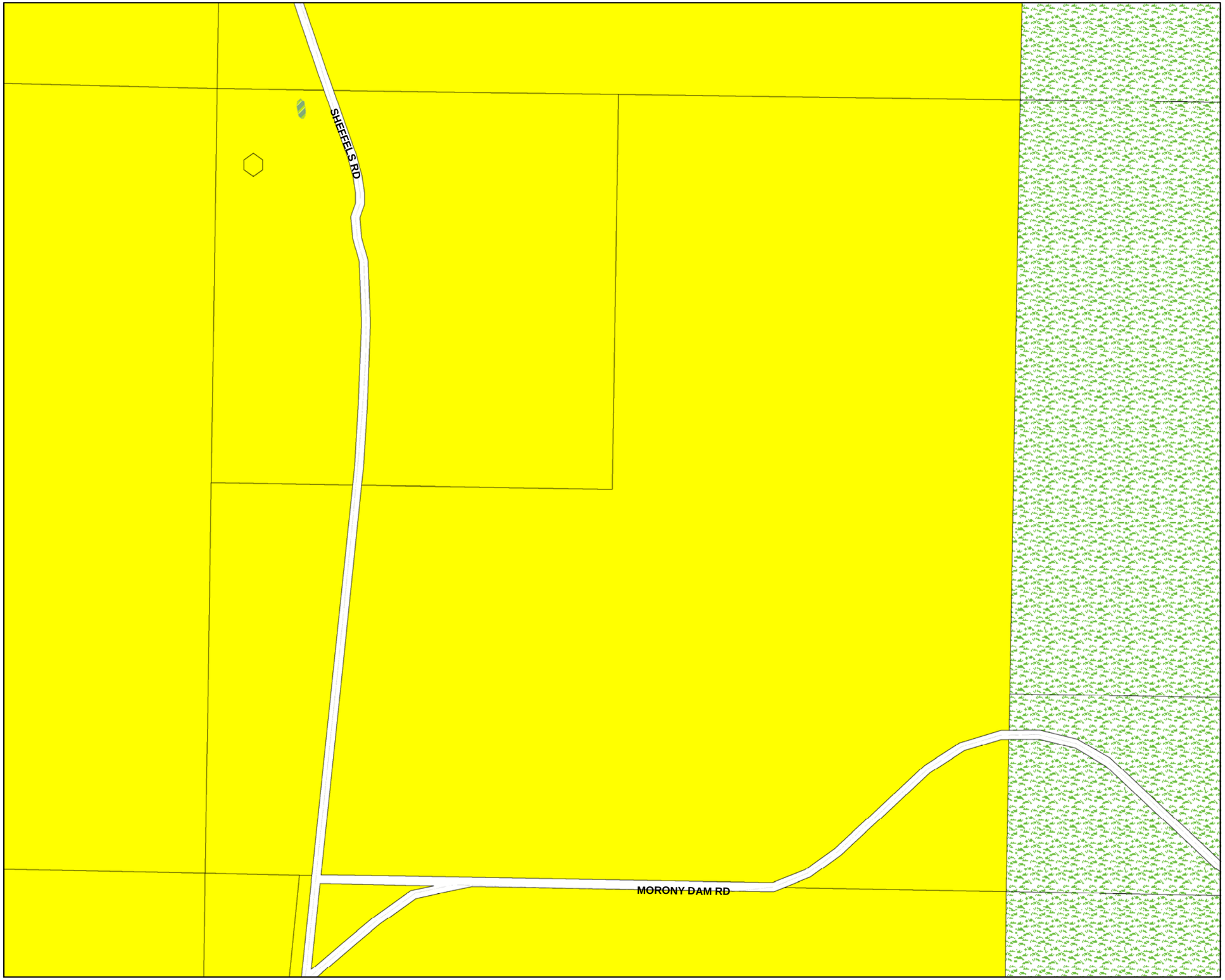

CASCADE COUNTY PLANNING DEPARTMENT

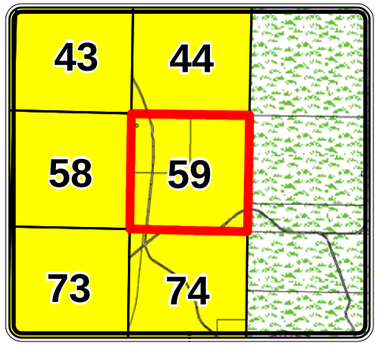

Legend

Cascade County Zoning

ZONE CODE

- AGRICULTURE
- COMMERCIAL
- CITY
- FLOOD ROAD
- INDUSTRIAL 1
- INDUSTRIAL 2
- MIXED USE
- MOBILE HOME
- OPEN SPACES
- RURAL RESIDENTIAL
- SUBURBAN RESIDENTIAL 1
- SUBURBAN RESIDENTIAL 2
- URBAN RESIDENTIAL
- **Hydrology**

The geographical representation of this map and/or drawing is provided for informational purposes only and should be used for **Reference Only**. Any information represented here is **not** guaranteed to be accurate or current. No reliance on angles, distances, area sizes or other land survey data should be assumed without verification by the user. Neither Cascade County nor the Cascade County GIS Department accepts any responsibility for errors or omissions. This document may not be reproduced, edited, or otherwise altered in any way without advanced permission of the Cascade County GIS Department or Cascade County Commission.

Feet

0 310 620 930

T21NR5E SEC 7

GEOCODE 3140 -- 7

Date: 11/6/2013

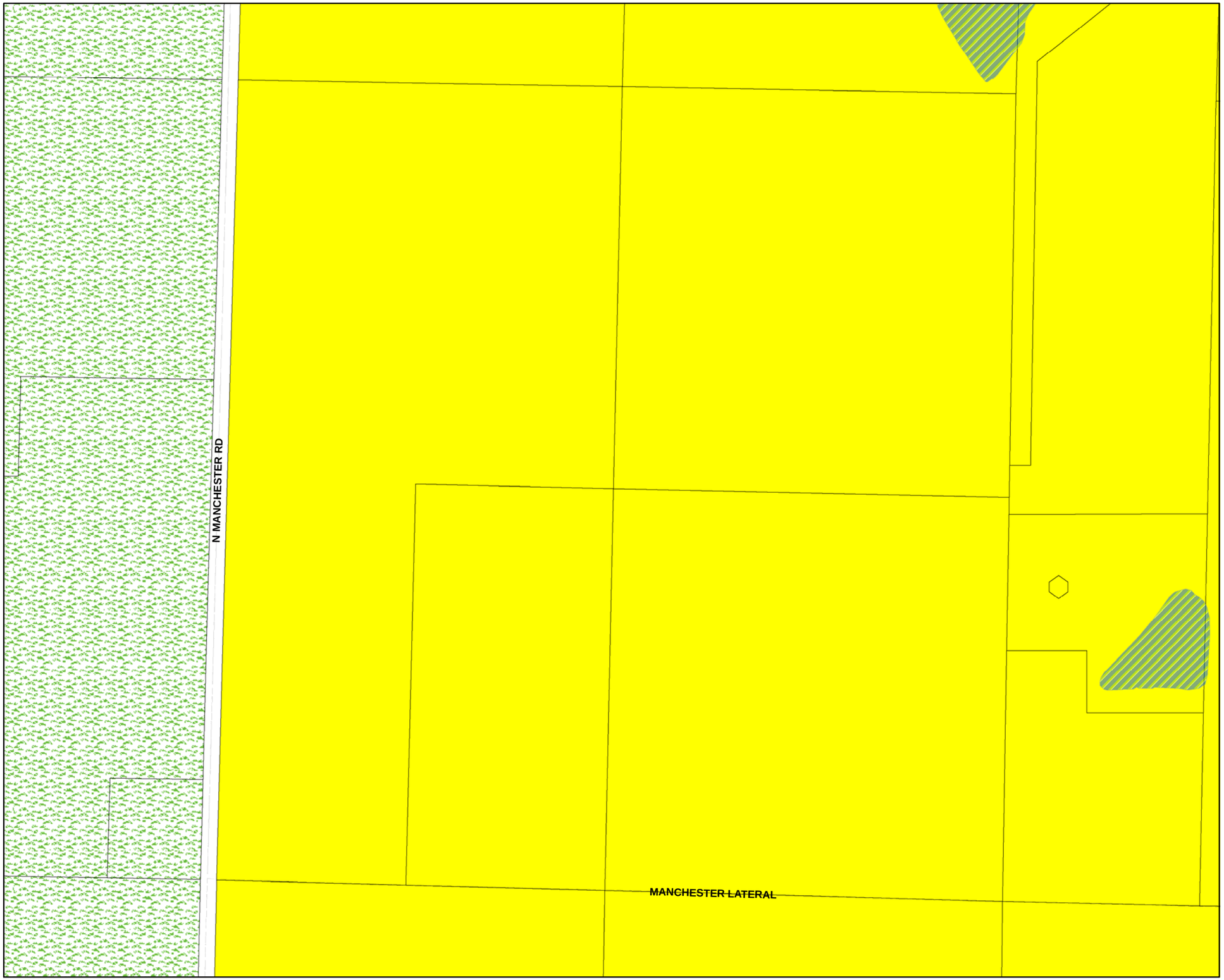

CASCADE COUNTY PLANNING DEPARTMENT

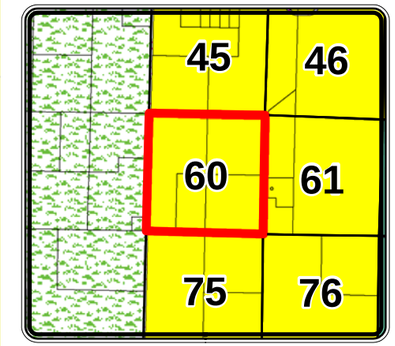

Legend

Cascade County Zoning

ZONE CODE

- AGRICULTURE
- COMMERCIAL
- CITY
- FLOOD ROAD
- INDUSTRIAL 1
- INDUSTRIAL 2
- MIXED USE
- MOBILE HOME
- OPEN SPACES
- RURAL RESIDENTIAL
- SUBURBAN RESIDENTIAL 1
- SUBURBAN RESIDENTIAL 2
- URBAN RESIDENTIAL
- **Hydrology**

The geographical representation of this map and/or drawing is provided for informational purposes only and should be used for **Reference Only**. Any information represented here is **not** guaranteed to be accurate or current. No reliance on angles, distances, area sizes or other land survey data should be assumed without verification by the user. Neither Cascade County nor the Cascade County GIS Department accepts any responsibility for errors or omissions. This document may not be reproduced, edited, or otherwise altered in any way without advanced permission of the Cascade County GIS Department or Cascade County Commission.

Feet

0 310 620 930

T21NR2E SEC 14

GEOCODE 3137 -- 14

Date: 11/6/2013

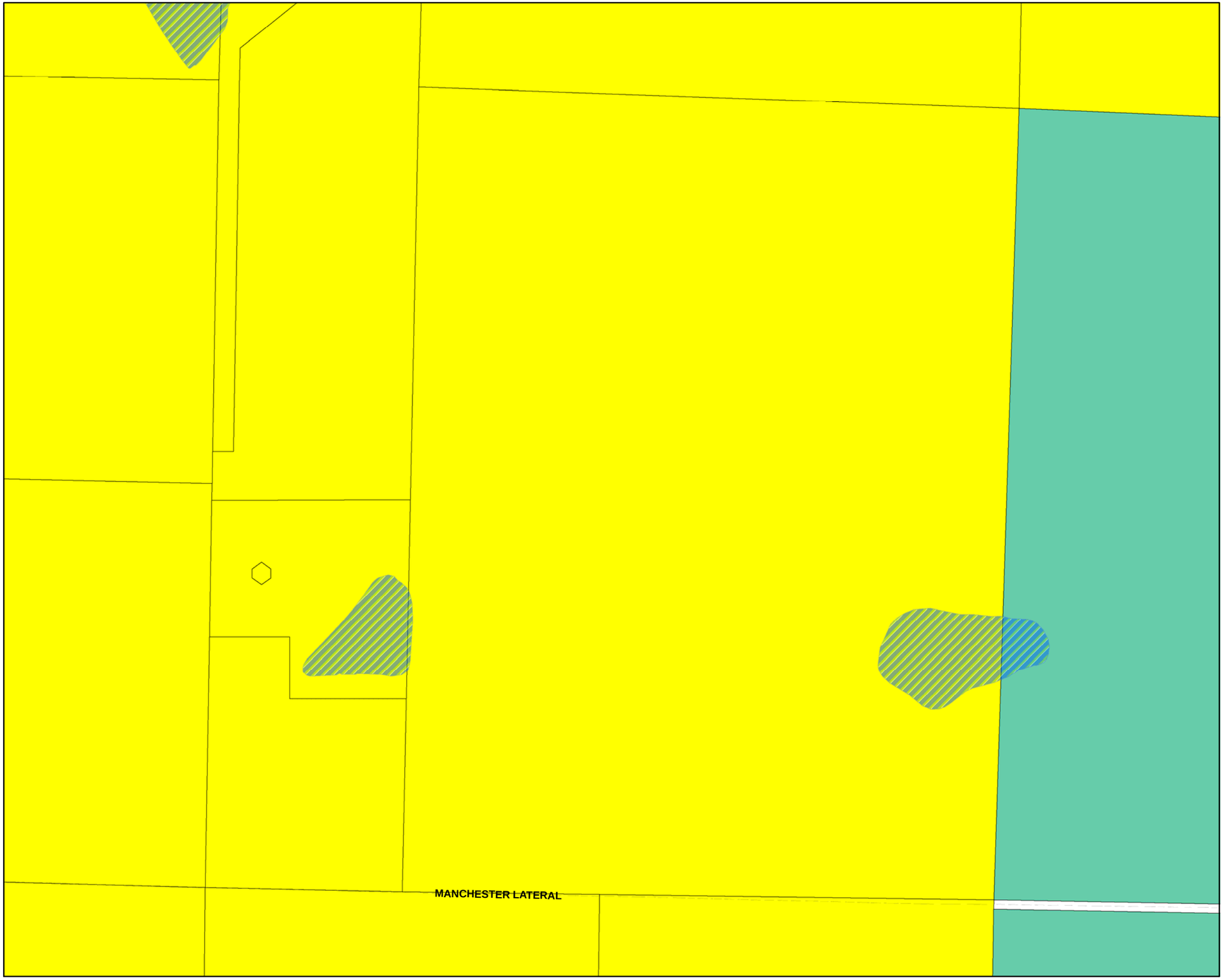

CASCADE COUNTY PLANNING DEPARTMENT

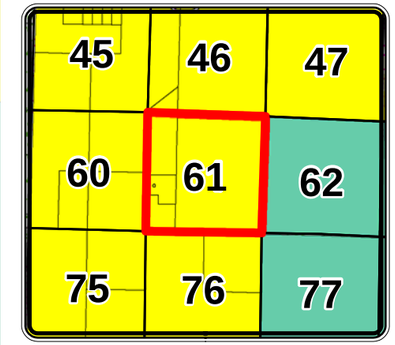

Legend

Cascade County Zoning

ZONE CODE

- AGRICULTURE
- COMMERCIAL
- CITY
- FLOOD ROAD
- INDUSTRIAL 1
- INDUSTRIAL 2
- MIXED USE
- MOBILE HOME
- OPEN SPACES
- RURAL RESIDENTIAL
- SUBURBAN RESIDENTIAL 1
- SUBURBAN RESIDENTIAL 2
- URBAN RESIDENTIAL
- **Hydrology**

The geographical representation of this map and/or drawing is provided for informational purposes only and should be used for **Reference Only**. Any information represented here is **not** guaranteed to be accurate or current. No reliance on angles, distances, area sizes or other land survey data should be assumed without verification by the user. Neither Cascade County nor the Cascade County GIS Department accepts any responsibility for errors or omissions. This document may not be reproduced, edited, or otherwise altered in any way without advanced permission of the Cascade County GIS Department or Cascade County Commission.

0 310 620 930 Feet

T21NR2E SEC 13

GEOCODE 3137 -- 13

Date: 11/6/2013

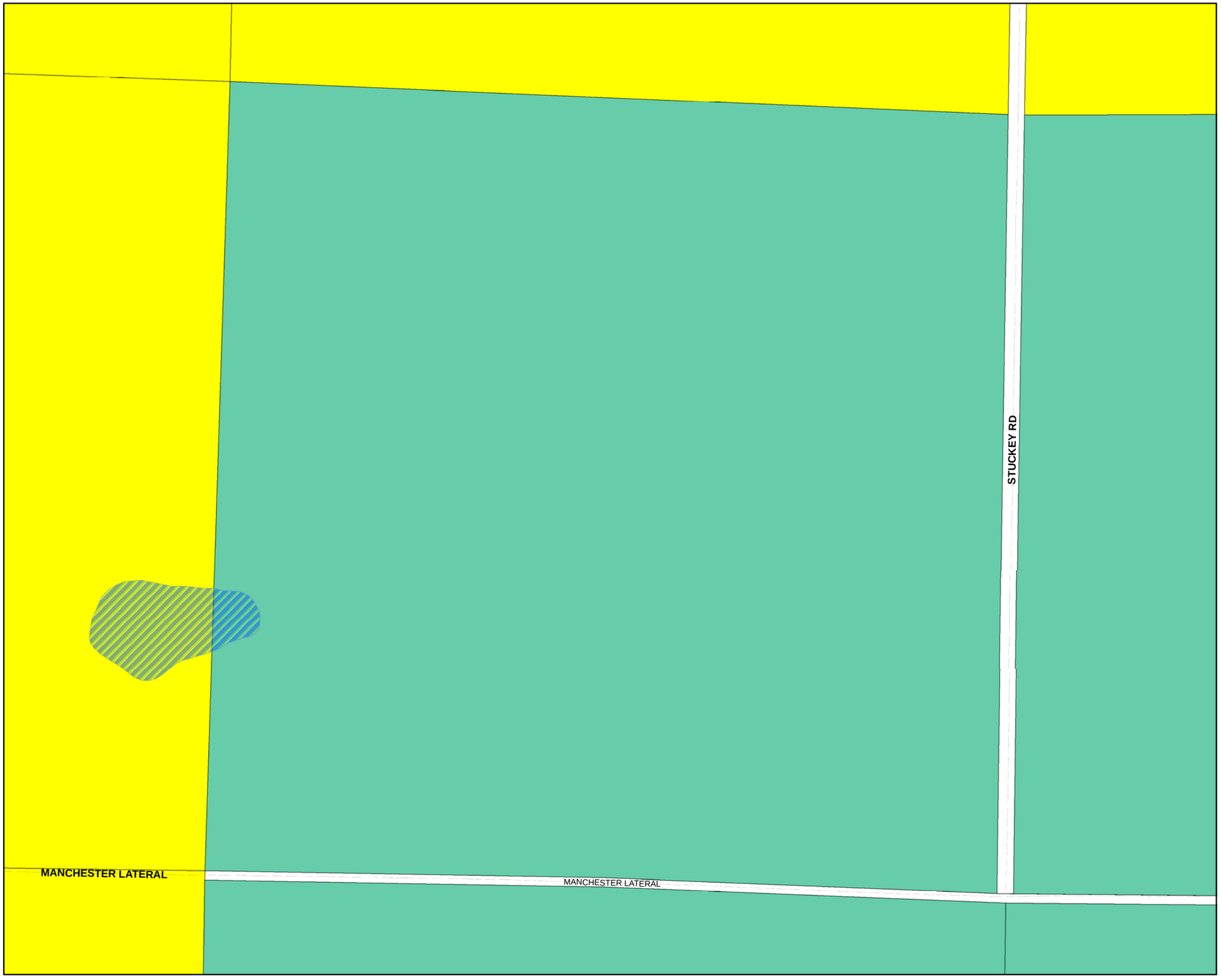

CASCADE COUNTY PLANNING DEPARTMENT

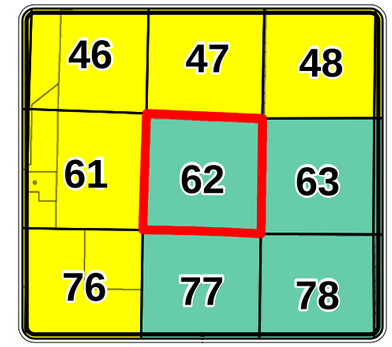

Legend

Cascade County Zoning

ZONE CODE

- AGRICULTURE
- COMMERCIAL
- CITY
- FLOOD ROAD
- INDUSTRIAL 1
- INDUSTRIAL 2
- MIXED USE
- MOBILE HOME
- OPEN SPACES
- RURAL RESIDENTIAL
- SUBURBAN RESIDENTIAL 1
- SUBURBAN RESIDENTIAL 2
- URBAN RESIDENTIAL
- **Hydrology**

The geographical representation of this map and/or drawing is provided for informational purposes only and should be used for **Reference Only**. Any information represented here is **not** guaranteed to be accurate or current. No reliance on angles, distances, area sizes or other land survey data should be assumed without verification by the user. Neither Cascade County nor the Cascade County GIS Department accepts any responsibility for errors or omissions. This document may not be reproduced, edited, or otherwise altered in any way without advanced permission of the Cascade County GIS Department or Cascade County Commission.

Feet

0 310 620 930

T21NR3E SEC 18

GEOCODE 3138 -- 18

Date: 11/6/2013

CASCADE COUNTY PLANNING DEPARTMENT

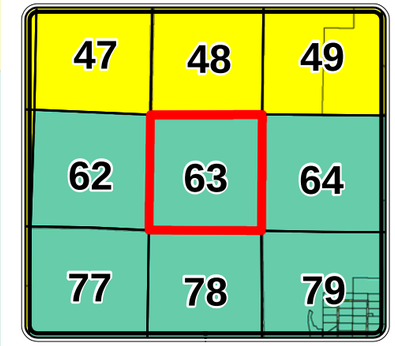

Legend

Cascade County Zoning

ZONE CODE

- AGRICULTURE
- COMMERCIAL
- CITY
- FLOOD ROAD
- INDUSTRIAL 1
- INDUSTRIAL 2
- MIXED USE
- MOBILE HOME
- OPEN SPACES
- RURAL RESIDENTIAL
- SUBURBAN RESIDENTIAL 1
- SUBURBAN RESIDENTIAL 2
- URBAN RESIDENTIAL
- **Hydrology**

The geographical representation of this map and/or drawing is provided for informational purposes only and should be used for **Reference Only**. Any information represented here is **not** guaranteed to be accurate or current. No reliance on angles, distances, area sizes or other land survey data should be assumed without verification by the user. Neither Cascade County nor the Cascade County GIS Department accepts any responsibility for errors or omissions. This document may not be reproduced, edited, or otherwise altered in any way without advanced permission of the Cascade County GIS Department or Cascade County Commission.

Feet

0 310 620 930

T21NR3E SEC 17

GEOCODE 3138 -- 17

Date: 11/6/2013

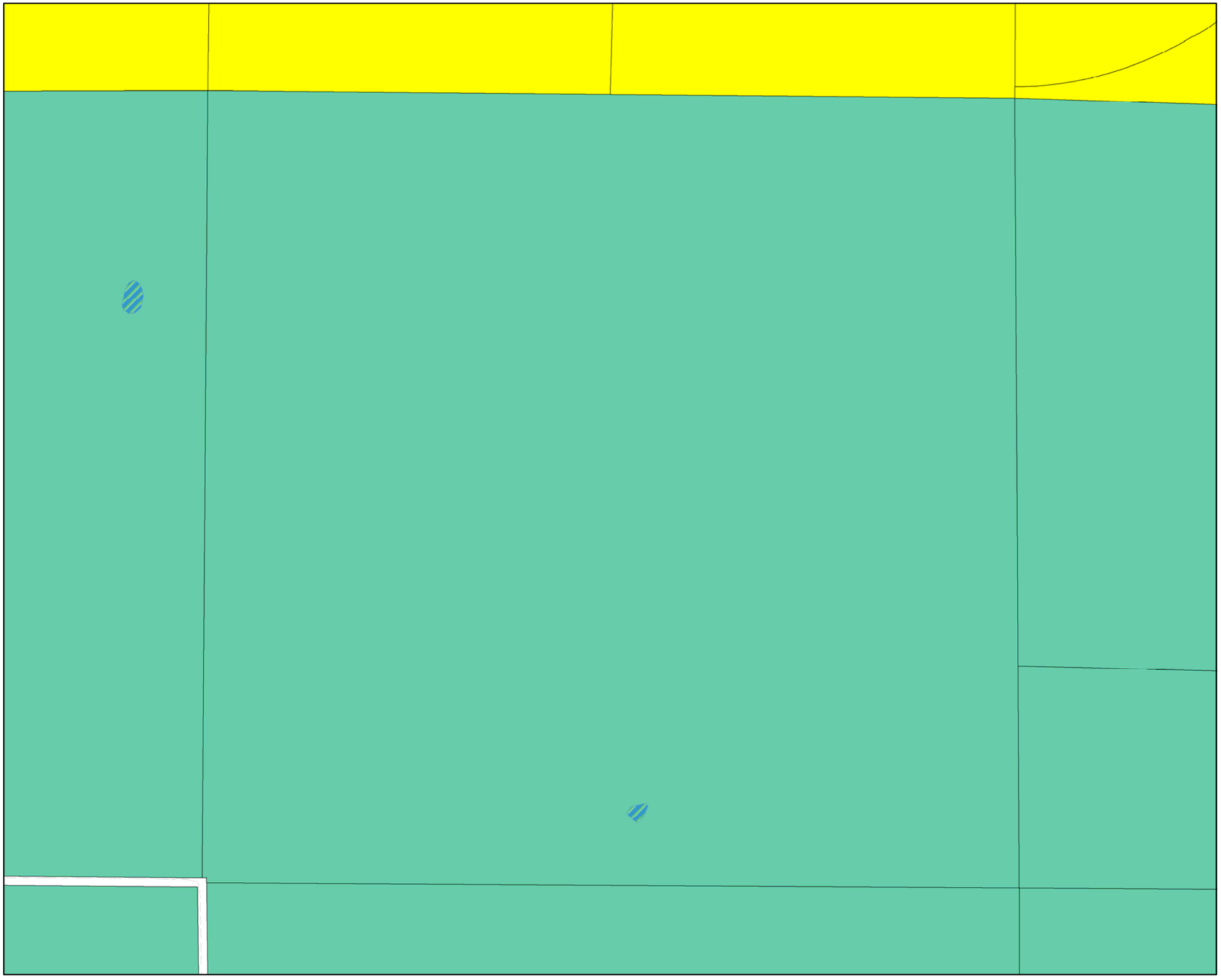

CASCADE COUNTY PLANNING DEPARTMENT

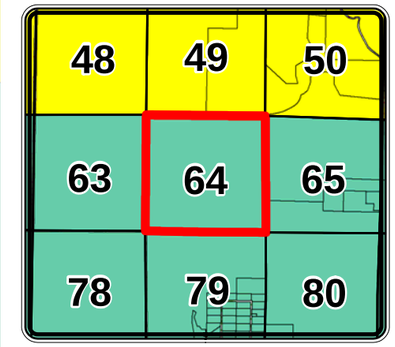

Legend

Cascade County Zoning

ZONE CODE

- AGRICULTURE
- COMMERCIAL
- CITY
- FLOOD ROAD
- INDUSTRIAL 1
- INDUSTRIAL 2
- MIXED USE
- MOBILE HOME
- OPEN SPACES
- RURAL RESIDENTIAL
- SUBURBAN RESIDENTIAL 1
- SUBURBAN RESIDENTIAL 2
- URBAN RESIDENTIAL
- **Hydrology**

The geographical representation of this map and/or drawing is provided for informational purposes only and should be used for **Reference Only**. Any information represented here is **not** guaranteed to be accurate or current. No reliance on angles, distances, area sizes or other land survey data should be assumed without verification by the user. Neither Cascade County nor the Cascade County GIS Department accepts any responsibility for errors or omissions. This document may not be reproduced, edited, or otherwise altered in any way without advanced permission of the Cascade County GIS Department or Cascade County Commission.

Feet

0 310 620 930

T21NR3E SEC 16

GEOCODE 3138 -- 16

Date: 11/6/2013

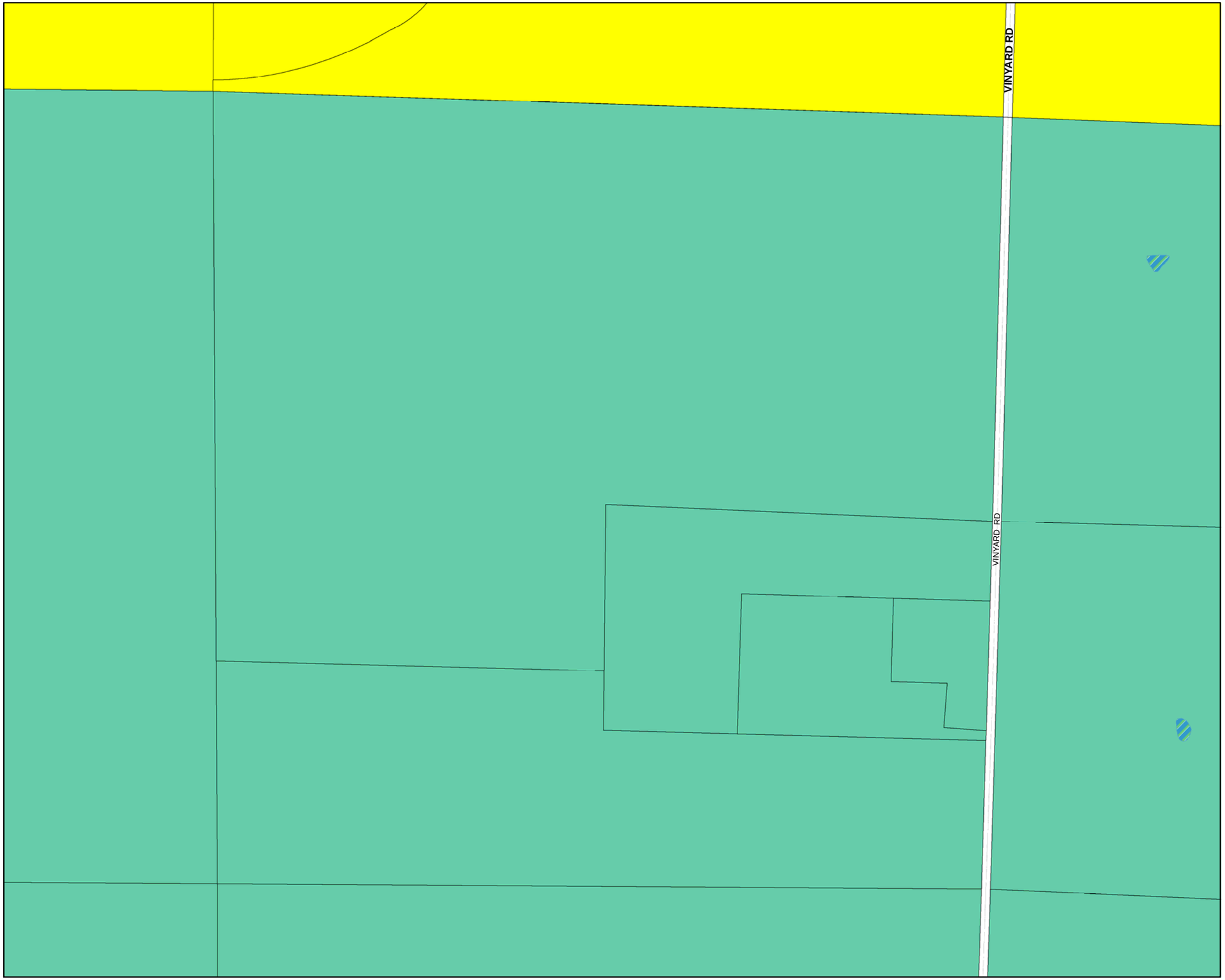

CASCADE COUNTY PLANNING DEPARTMENT

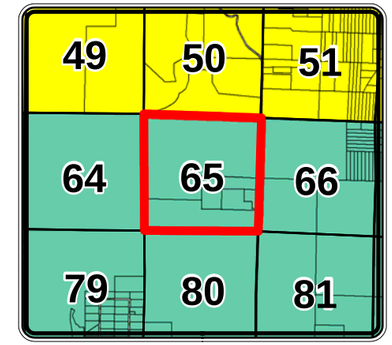

Legend

Cascade County Zoning

ZONE CODE

- AGRICULTURE
- COMMERCIAL
- CITY
- FLOOD ROAD
- INDUSTRIAL 1
- INDUSTRIAL 2
- MIXED USE
- MOBILE HOME
- OPEN SPACES
- RURAL RESIDENTIAL
- SUBURBAN RESIDENTIAL 1
- SUBURBAN RESIDENTIAL 2
- URBAN RESIDENTIAL
- **Hydrology**

The geographical representation of this map and/or drawing is provided for informational purposes only and should be used for **Reference Only**. Any information represented here is **not** guaranteed to be accurate or current. No reliance on angles, distances, area sizes or other land survey data should be assumed without verification by the user. Neither Cascade County nor the Cascade County GIS Department accepts any responsibility for errors or omissions. This document may not be reproduced, edited, or otherwise altered in any way without advanced permission of the Cascade County GIS Department or Cascade County Commission.

Feet

0 310 620 930

T21NR3E SEC 15

GEOCODE 3138 -- 15

Date: 11/6/2013

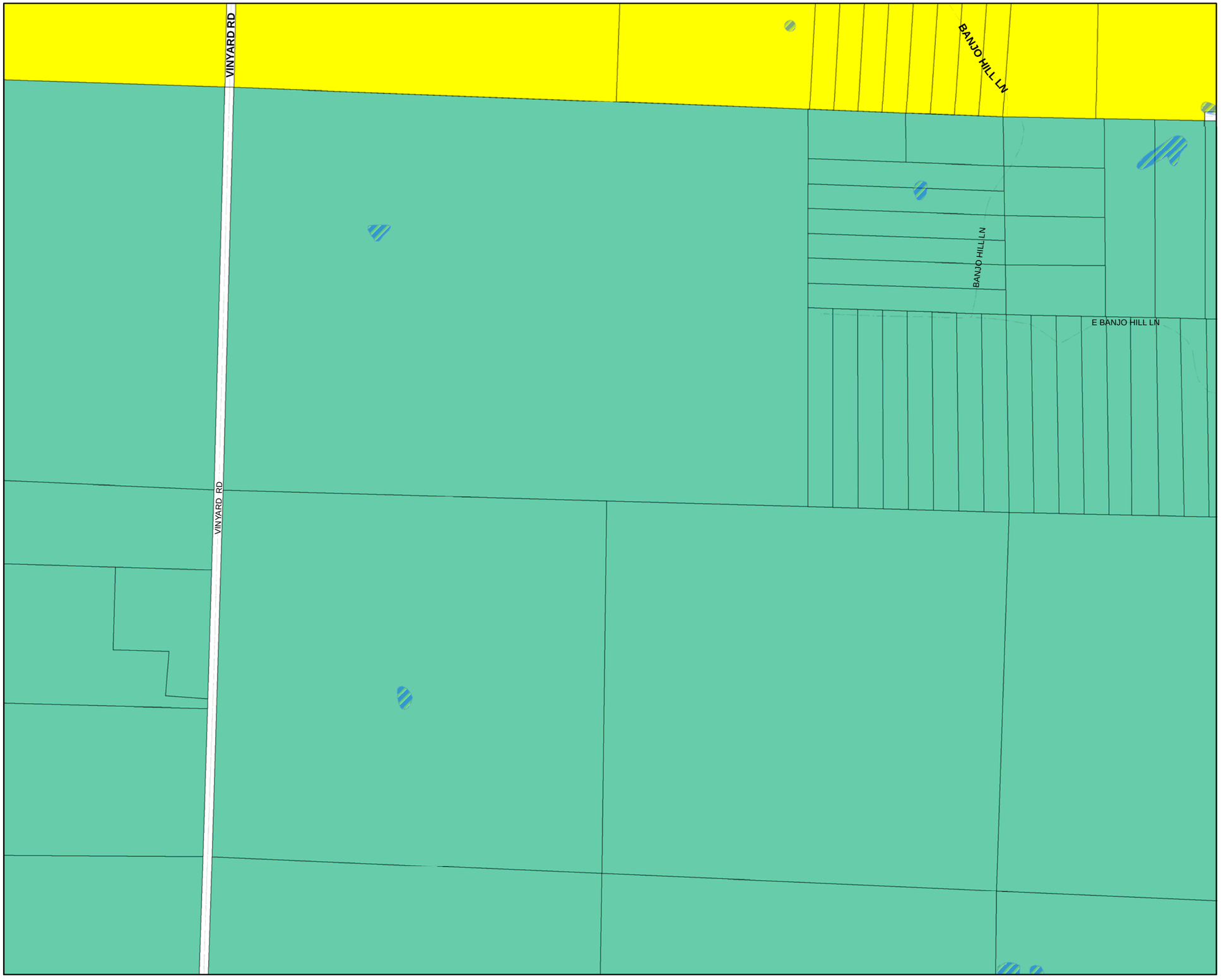

CASCADE COUNTY PLANNING DEPARTMENT

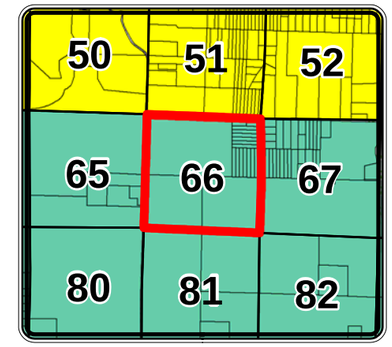

Legend

Cascade County Zoning

ZONE CODE

- AGRICULTURE
- COMMERCIAL
- CITY
- FLOOD ROAD
- INDUSTRIAL 1
- INDUSTRIAL 2
- MIXED USE
- MOBILE HOME
- OPEN SPACES
- RURAL RESIDENTIAL
- SUBURBAN RESIDENTIAL 1
- SUBURBAN RESIDENTIAL 2
- URBAN RESIDENTIAL
- **Hydrology**

The geographical representation of this map and/or drawing is provided for informational purposes only and should be used for **Reference Only**. Any information represented here is **not** guaranteed to be accurate or current. No reliance on angles, distances, area sizes or other land survey data should be assumed without verification by the user. Neither Cascade County nor the Cascade County GIS Department accepts any responsibility for errors or omissions. This document may not be reproduced, edited, or otherwise altered in any way without advanced permission of the Cascade County GIS Department or Cascade County Commission.

Feet

0 310 620 930

T21NR3E SEC 14

GEOCODE 3138 -- 14

Date: 11/6/2013

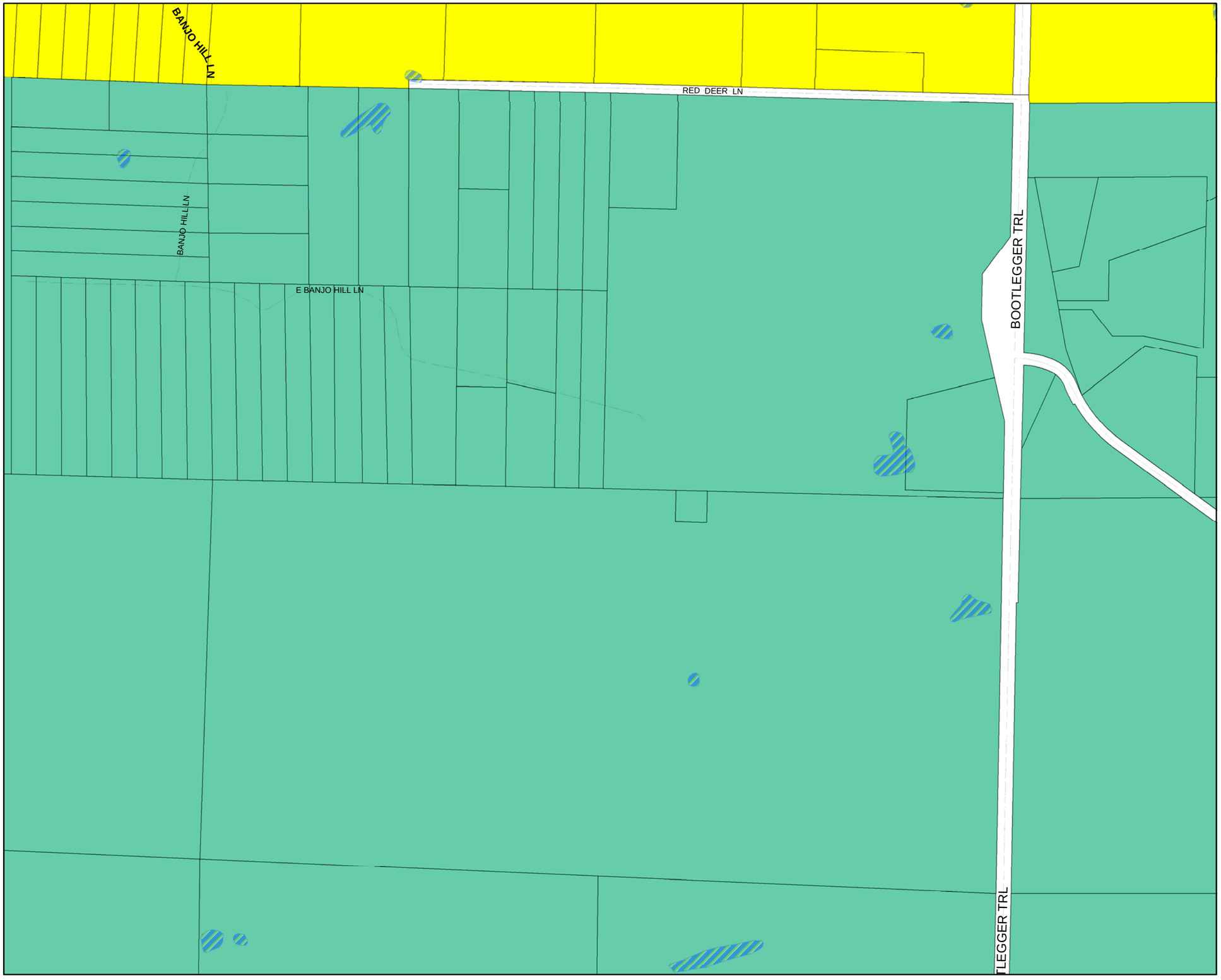

CASCADE COUNTY PLANNING DEPARTMENT

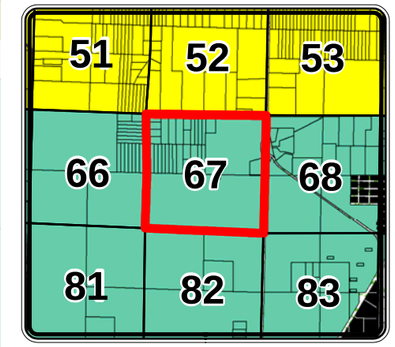

Legend

Cascade County Zoning

ZONE CODE

- AGRICULTURE
- COMMERCIAL
- CITY
- FLOOD ROAD
- INDUSTRIAL 1
- INDUSTRIAL 2
- MIXED USE
- MOBILE HOME
- OPEN SPACES
- RURAL RESIDENTIAL
- SUBURBAN RESIDENTIAL 1
- SUBURBAN RESIDENTIAL 2
- URBAN RESIDENTIAL
- **Hydrology**

The geographical representation of this map and/or drawing is provided for informational purposes only and should be used for **Reference Only**. Any information represented here is **not** guaranteed to be accurate or current. No reliance on angles, distances, area sizes or other land survey data should be assumed without verification by the user. Neither Cascade County nor the Cascade County GIS Department accepts any responsibility for errors or omissions. This document may not be reproduced, edited, or otherwise altered in any way without advanced permission of the Cascade County GIS Department or Cascade County Commission.

Feet

0 310 620 930

T21NR3E SEC 13

GEOCODE 3138 -- 13

Date: 11/6/2013

CASCADE COUNTY PLANNING DEPARTMENT

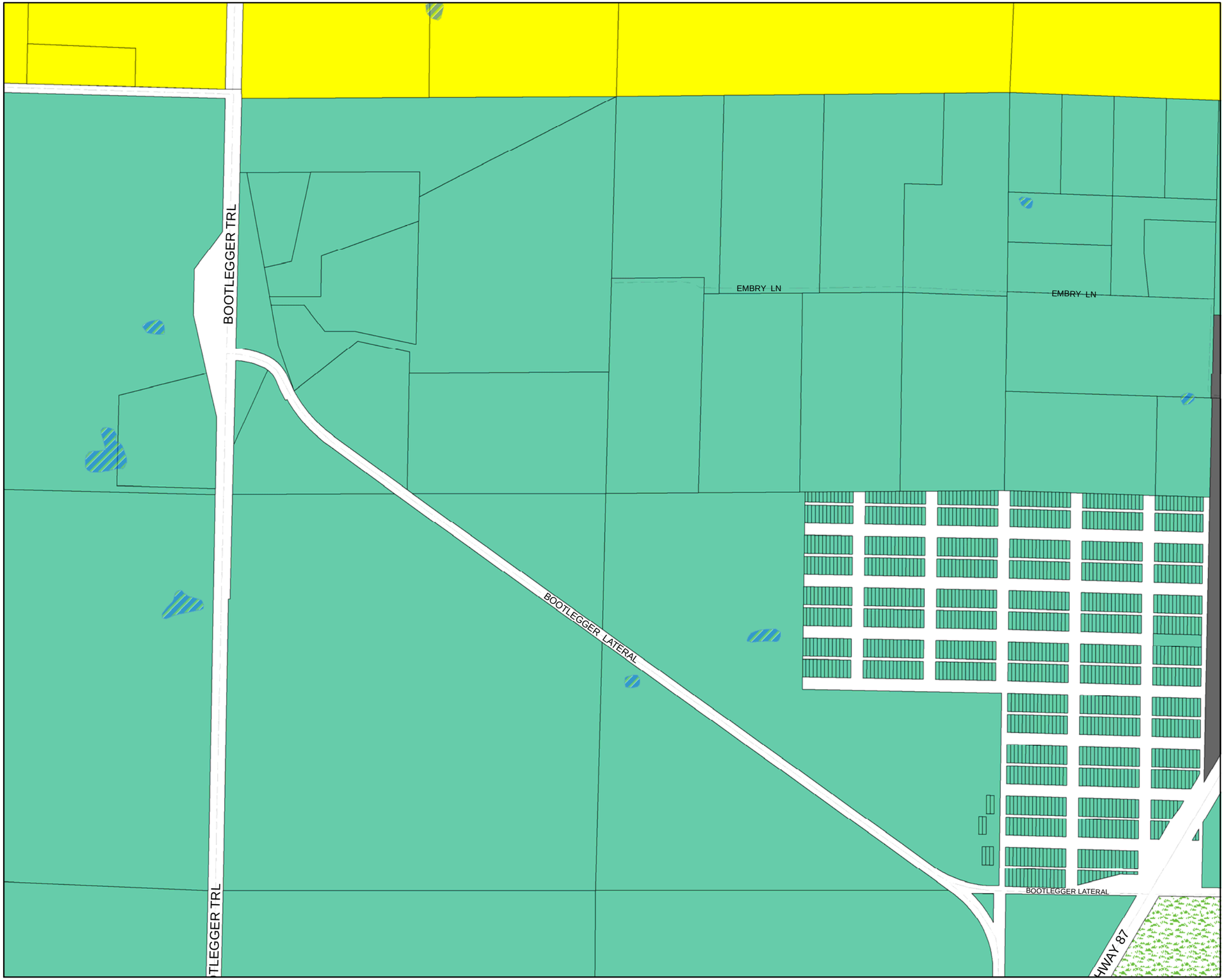

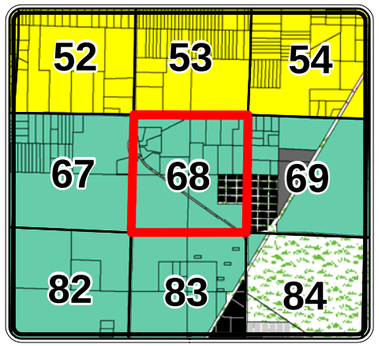

Legend

Cascade County Zoning

ZONE CODE

- AGRICULTURE
- COMMERCIAL
- CITY
- FLOOD ROAD
- INDUSTRIAL 1
- INDUSTRIAL 2
- MIXED USE
- MOBILE HOME
- OPEN SPACES
- RURAL RESIDENTIAL
- SUBURBAN RESIDENTIAL 1
- SUBURBAN RESIDENTIAL 2
- URBAN RESIDENTIAL
- **Hydrology**

The geographical representation of this map and/or drawing is provided for informational purposes only and should be used for **Reference Only**. Any information represented here is **not** guaranteed to be accurate or current. No reliance on angles, distances, area sizes or other land survey data should be assumed without verification by the user. Neither Cascade County nor the Cascade County GIS Department accepts any responsibility for errors or omissions. This document may not be reproduced, edited, or otherwise altered in any way without advanced permission of the Cascade County GIS Department or Cascade County Commission.

Feet

0 310 620 930

T21NR4E SEC 18

GEOCODE 3139 -- 18

Date: 11/6/2013

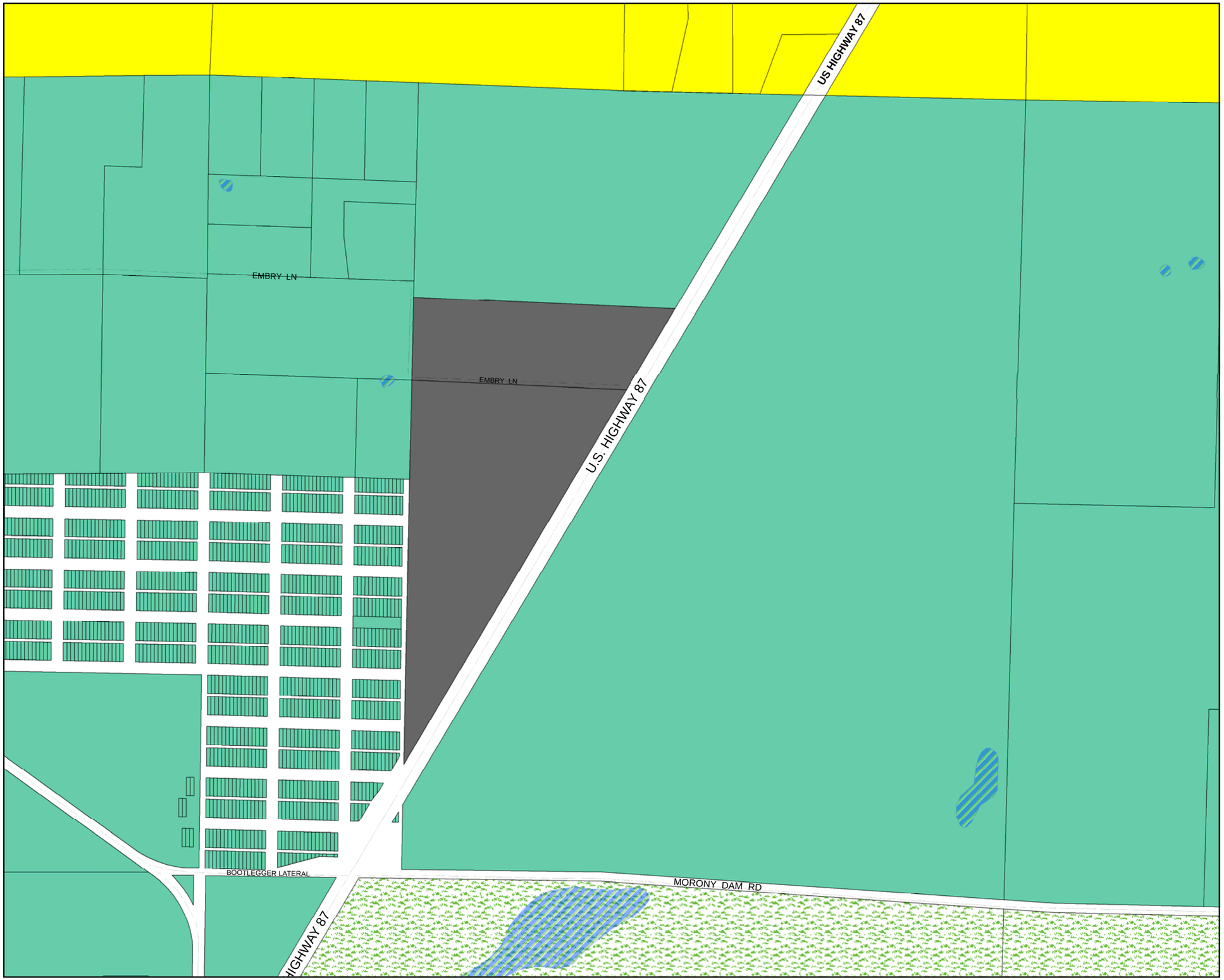

CASCADE COUNTY PLANNING DEPARTMENT

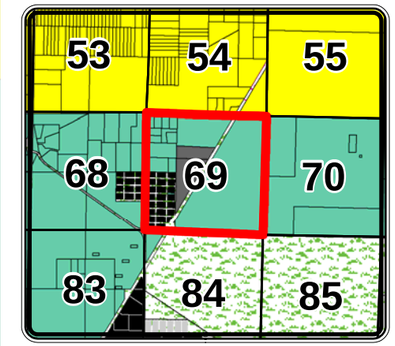

Legend

Cascade County Zoning

ZONE CODE

- AGRICULTURE
- COMMERCIAL
- CITY
- FLOOD ROAD
- INDUSTRIAL 1
- INDUSTRIAL 2
- MIXED USE
- MOBILE HOME
- OPEN SPACES
- RURAL RESIDENTIAL
- SUBURBAN RESIDENTIAL 1
- SUBURBAN RESIDENTIAL 2
- URBAN RESIDENTIAL
- **Hydrology**

The geographical representation of this map and/or drawing is provided for informational purposes only and should be used for **Reference Only**. Any information represented here is **not** guaranteed to be accurate or current. No reliance on angles, distances, area sizes or other land survey data should be assumed without verification by the user. Neither Cascade County nor the Cascade County GIS Department accepts any responsibility for errors or omissions. This document may not be reproduced, edited, or otherwise altered in any way without advanced permission of the Cascade County GIS Department or Cascade County Commission.

Feet

0 310 620 930

T21NR4E SEC 17

GEOCODE 3139 -- 17

Date: 11/6/2013

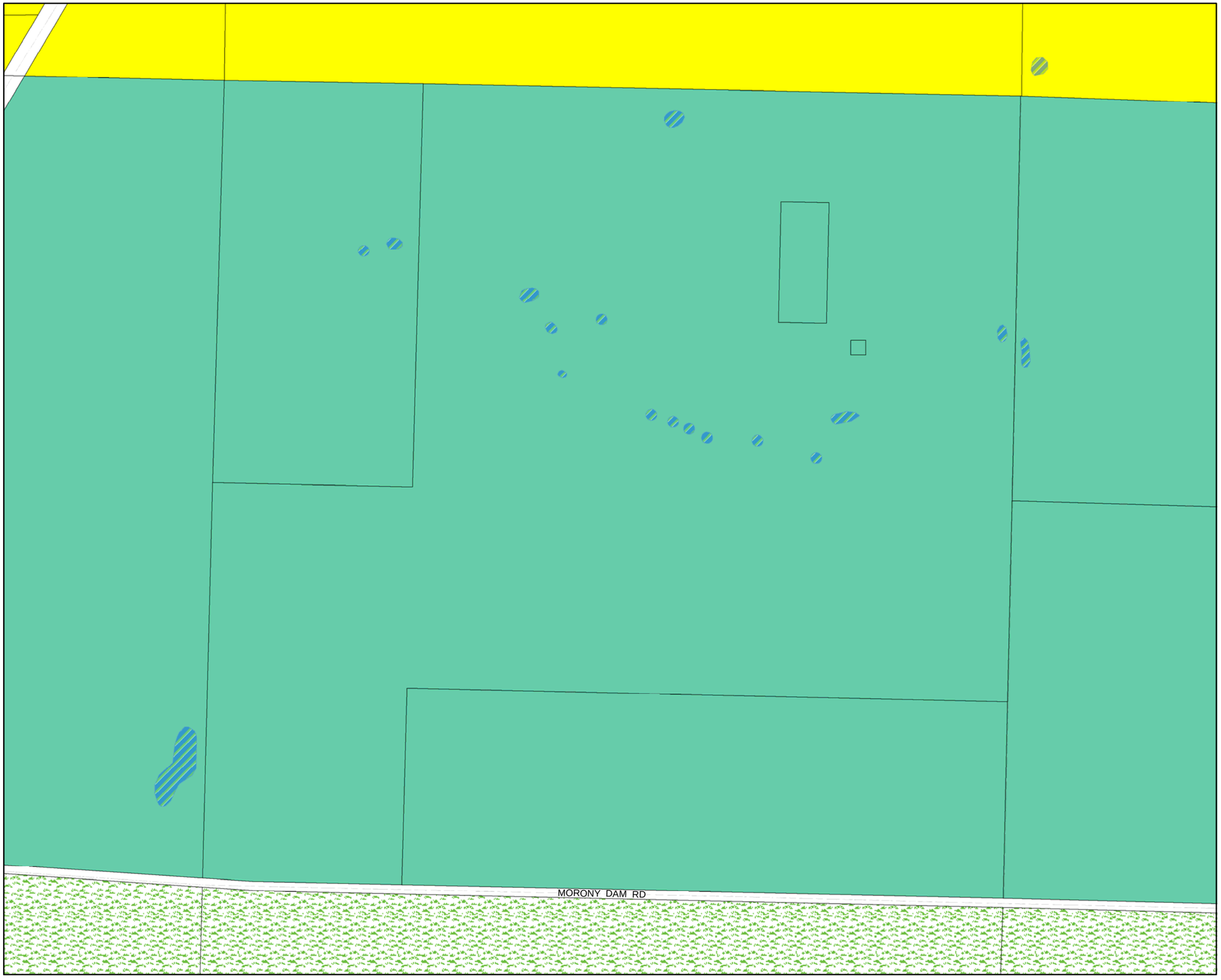

CASCADE COUNTY PLANNING DEPARTMENT

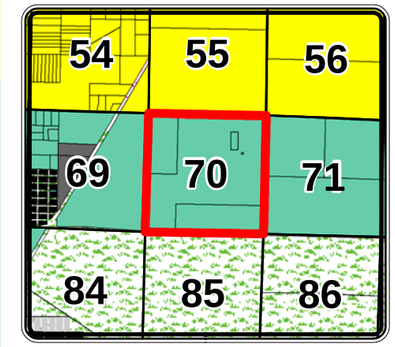

Legend

Cascade County Zoning

ZONE CODE

- AGRICULTURE
- COMMERCIAL
- CITY
- FLOOD ROAD
- INDUSTRIAL 1
- INDUSTRIAL 2
- MIXED USE
- MOBILE HOME
- OPEN SPACES
- RURAL RESIDENTIAL
- SUBURBAN RESIDENTIAL 1
- SUBURBAN RESIDENTIAL 2
- URBAN RESIDENTIAL
- **Hydrology**

The geographical representation of this map and/or drawing is provided for informational purposes only and should be used for **Reference Only**. Any information represented here is **not** guaranteed to be accurate or current. No reliance on angles, distances, area sizes or other land survey data should be assumed without verification by the user. Neither Cascade County nor the Cascade County GIS Department accepts any responsibility for errors or omissions. This document may not be reproduced, edited, or otherwise altered in any way without advanced permission of the Cascade County GIS Department or Cascade County Commission.

Feet

0 310 620 930

T21NR4E SEC 16

GEOCODE 3139 -- 16

Date: 11/6/2013

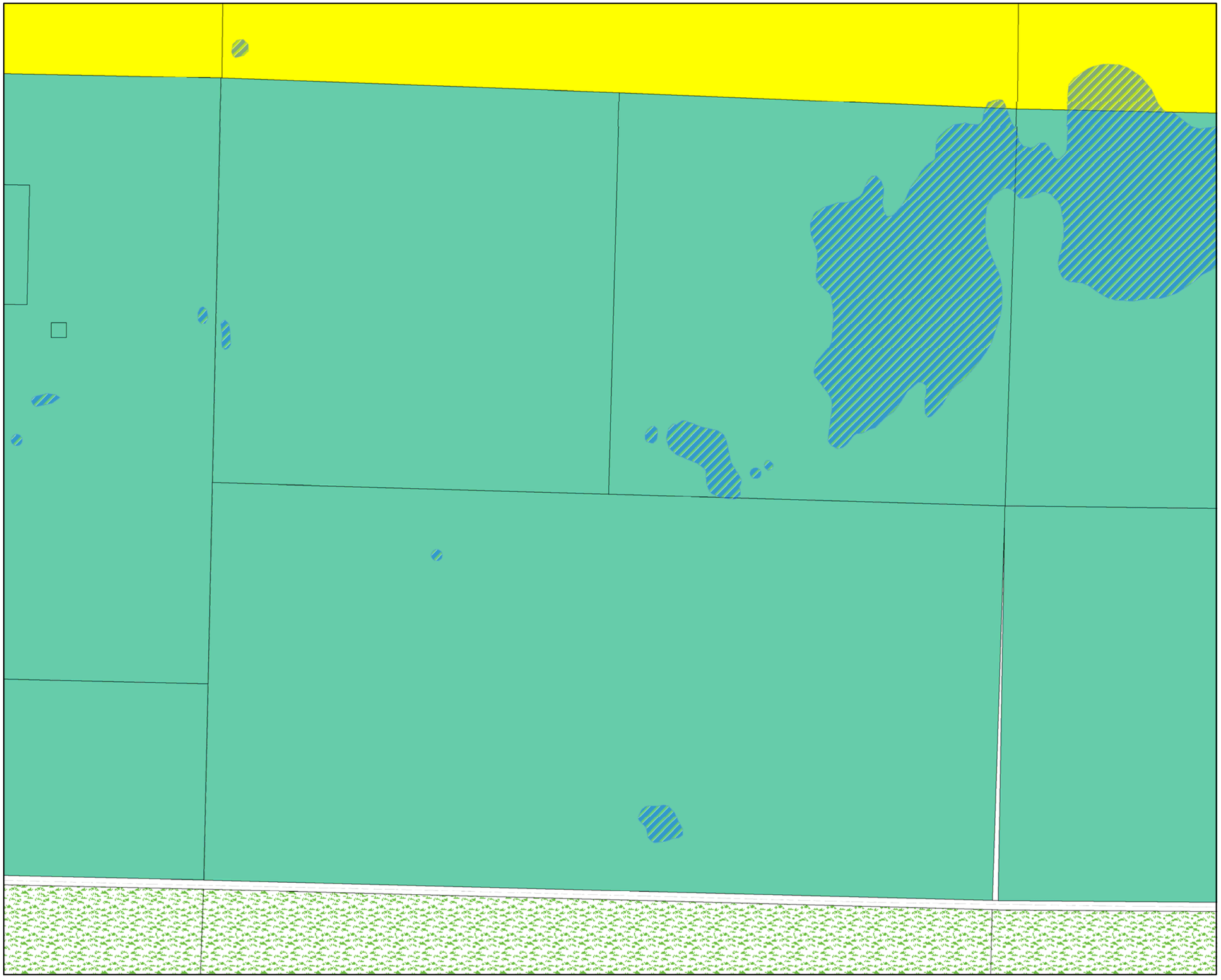

CASCADE COUNTY PLANNING DEPARTMENT

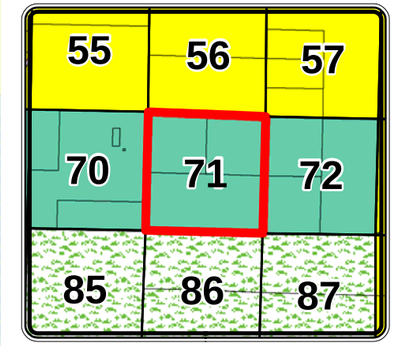

Legend

Cascade County Zoning

ZONE CODE

- AGRICULTURE
- COMMERCIAL
- CITY
- FLOOD ROAD
- INDUSTRIAL 1
- INDUSTRIAL 2
- MIXED USE
- MOBILE HOME
- OPEN SPACES
- RURAL RESIDENTIAL
- SUBURBAN RESIDENTIAL 1
- SUBURBAN RESIDENTIAL 2
- URBAN RESIDENTIAL
- **Hydrology**

The geographical representation of this map and/or drawing is provided for informational purposes only and should be used for **Reference Only**. Any information represented here is **not** guaranteed to be accurate or current. No reliance on angles, distances, area sizes or other land survey data should be assumed without verification by the user. Neither Cascade County nor the Cascade County GIS Department accepts any responsibility for errors or omissions. This document may not be reproduced, edited, or otherwise altered in any way without advanced permission of the Cascade County GIS Department or Cascade County Commission.

Feet

0 310 620 930

T21NR4E SEC 15

GEOCODE 3139 -- 15

Date: 11/6/2013

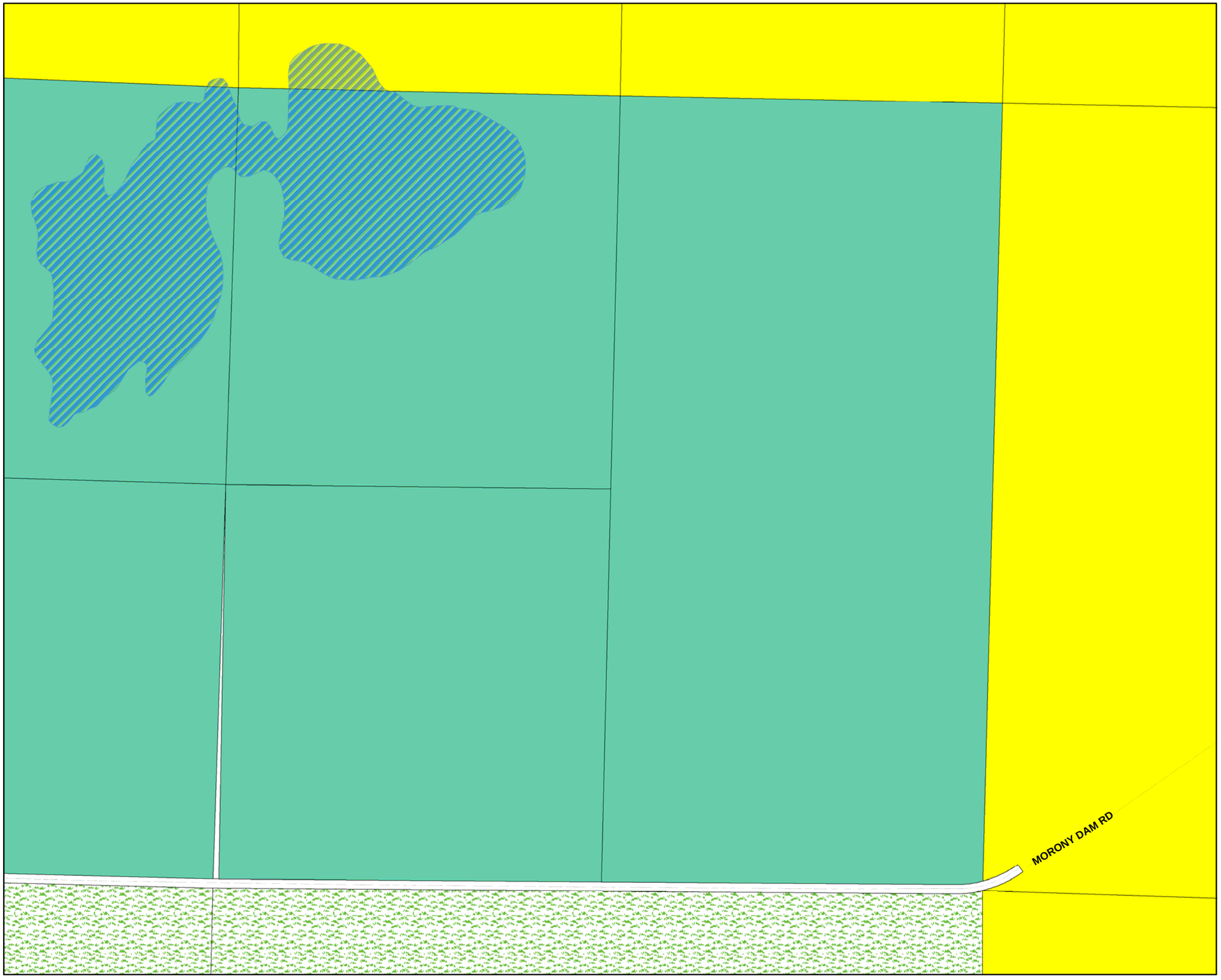

CASCADE COUNTY PLANNING DEPARTMENT

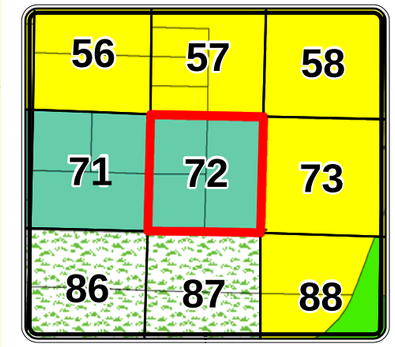

Legend

Cascade County Zoning

ZONE CODE

- AGRICULTURE
- COMMERCIAL
- CITY
- FLOOD ROAD
- INDUSTRIAL 1
- INDUSTRIAL 2
- MIXED USE
- MOBILE HOME
- OPEN SPACES
- RURAL RESIDENTIAL
- SUBURBAN RESIDENTIAL 1
- SUBURBAN RESIDENTIAL 2
- URBAN RESIDENTIAL
- **Hydrology**

The geographical representation of this map and/or drawing is provided for informational purposes only and should be used for **Reference Only**. Any information represented here is **not** guaranteed to be accurate or current. No reliance on angles, distances, area sizes or other land survey data should be assumed without verification by the user. Neither Cascade County nor the Cascade County GIS Department accepts any responsibility for errors or omissions. This document may not be reproduced, edited, or otherwise altered in any way without advanced permission of the Cascade County GIS Department or Cascade County Commission.

Feet

0 310 620 930

T21NR4E SEC 14

GEOCODE 3139 -- 14

Date: 11/6/2013

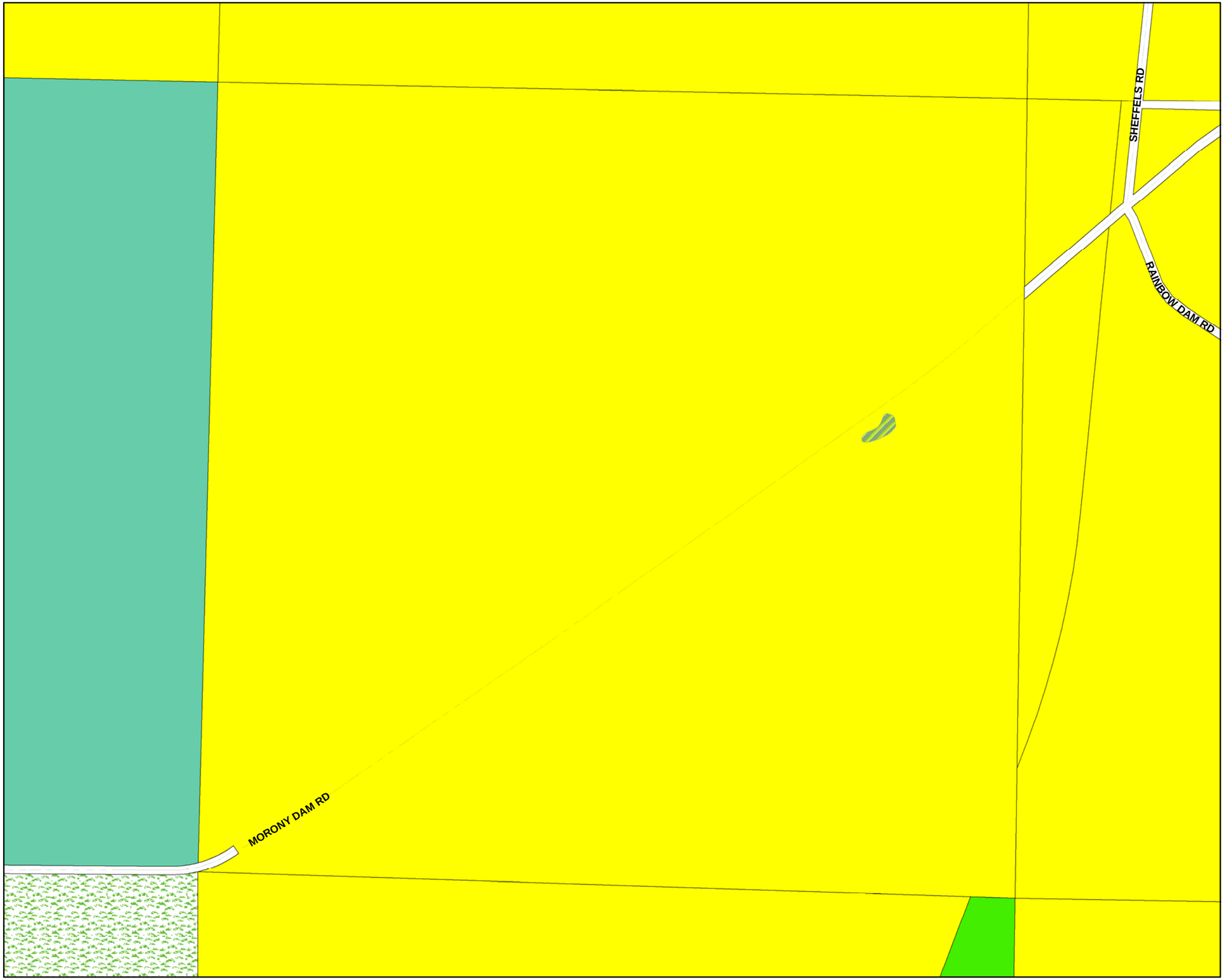

CASCADE COUNTY PLANNING DEPARTMENT

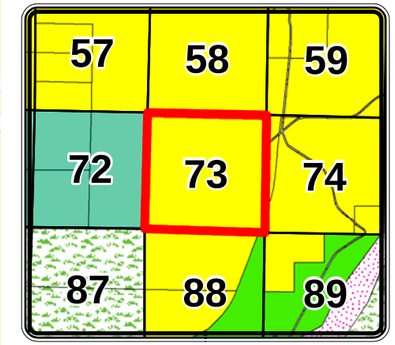

Legend

Cascade County Zoning

ZONE CODE

- AGRICULTURE
- COMMERCIAL
- CITY
- FLOOD ROAD
- INDUSTRIAL 1
- INDUSTRIAL 2
- MIXED USE
- MOBILE HOME
- OPEN SPACES
- RURAL RESIDENTIAL
- SUBURBAN RESIDENTIAL 1
- SUBURBAN RESIDENTIAL 2
- URBAN RESIDENTIAL
- **Hydrology**

The geographical representation of this map and/or drawing is provided for informational purposes only and should be used for **Reference Only**. Any information represented here is **not** guaranteed to be accurate or current. No reliance on angles, distances, area sizes or other land survey data should be assumed without verification by the user. Neither Cascade County nor the Cascade County GIS Department accepts any responsibility for errors or omissions. This document may not be reproduced, edited, or otherwise altered in any way without advanced permission of the Cascade County GIS Department or Cascade County Commission.

Feet

0 310 620 930

T21NR4E SEC 13

GEOCODE 3139 -- 13

Date: 11/6/2013

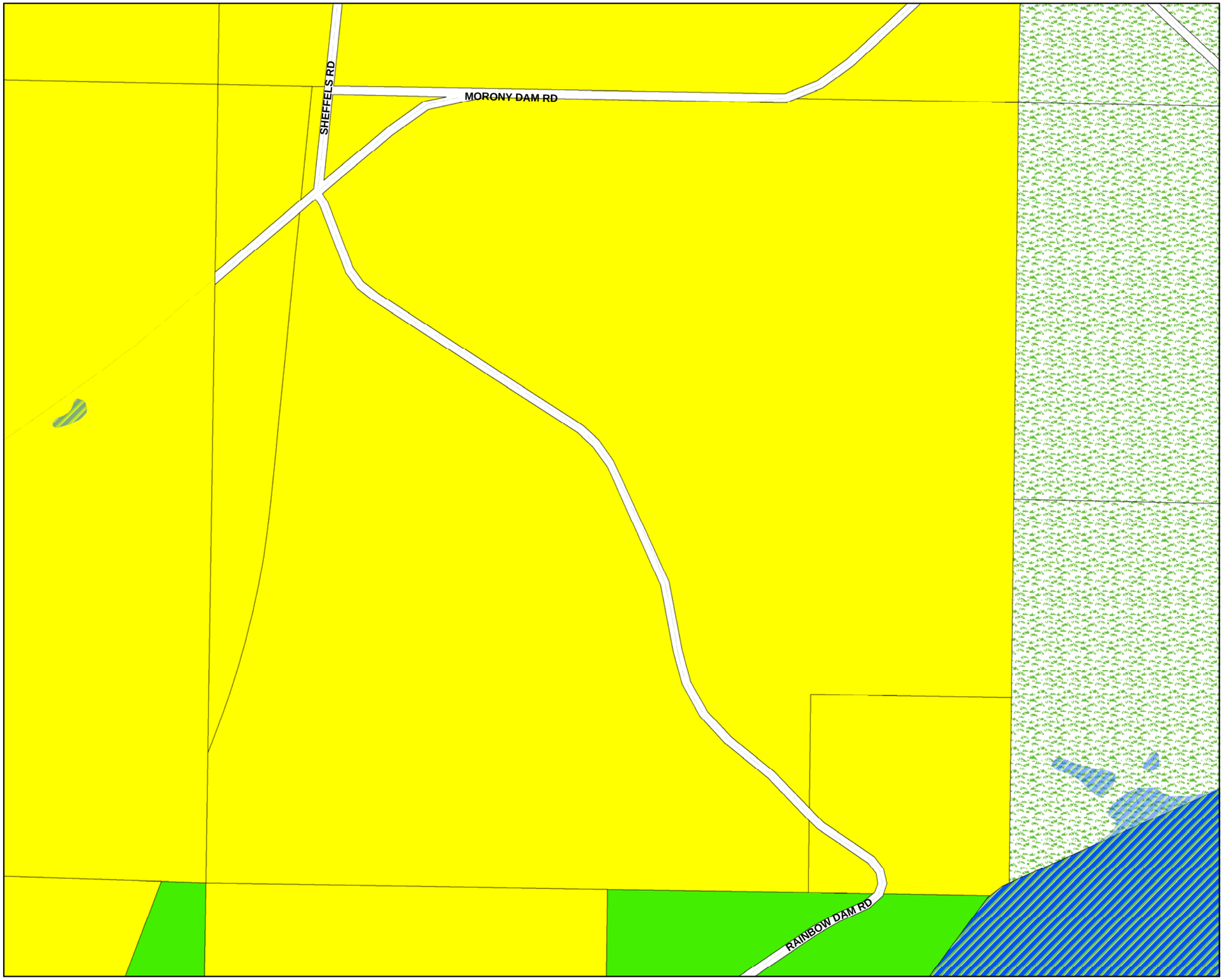

CASCADE COUNTY PLANNING DEPARTMENT

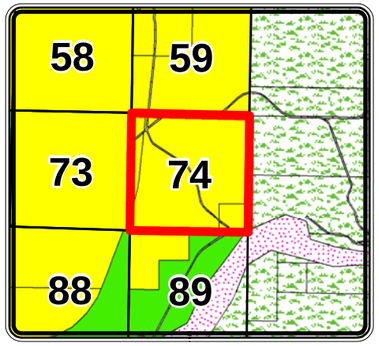

Legend

Cascade County Zoning

ZONE CODE

- AGRICULTURE
- COMMERCIAL
- CITY
- FLOOD ROAD
- INDUSTRIAL 1
- INDUSTRIAL 2
- MIXED USE
- MOBILE HOME
- OPEN SPACES
- RURAL RESIDENTIAL
- SUBURBAN RESIDENTIAL 1
- SUBURBAN RESIDENTIAL 2
- URBAN RESIDENTIAL
- **Hydrology**

The geographical representation of this map and/or drawing is provided for informational purposes only and should be used for **Reference Only**. Any information represented here is **not** guaranteed to be accurate or current. No reliance on angles, distances, area sizes or other land survey data should be assumed without verification by the user. Neither Cascade County nor the Cascade County GIS Department accepts any responsibility for errors or omissions. This document may not be reproduced, edited, or otherwise altered in any way without advanced permission of the Cascade County GIS Department or Cascade County Commission.

Feet

0 310 620 930

T21NR5E SEC 18

GEOCODE 3140 -- 18

Date: 11/6/2013



CASCADE COUNTY PLANNING DEPARTMENT

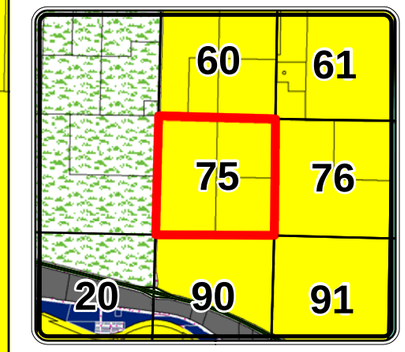

Legend

Cascade County Zoning

ZONE CODE

- AGRICULTURE
- COMMERCIAL
- CITY
- FLOOD ROAD
- INDUSTRIAL 1
- INDUSTRIAL 2
- MIXED USE
- MOBILE HOME
- OPEN SPACES
- RURAL RESIDENTIAL
- SUBURBAN RESIDENTIAL 1
- SUBURBAN RESIDENTIAL 2
- URBAN RESIDENTIAL
- **Hydrology**

The geographical representation of this map and/or drawing is provided for informational purposes only and should be used for **Reference Only**. Any information represented here is **not** guaranteed to be accurate or current. No reliance on angles, distances, area sizes or other land survey data should be assumed without verification by the user. Neither Cascade County nor the Cascade County GIS Department accepts any responsibility for errors or omissions. This document may not be reproduced, edited, or otherwise altered in any way without advanced permission of the Cascade County GIS Department or Cascade County Commission.

Feet

0 310 620 930

T21NR2E SEC 23

GEOCODE 3137 -- 23

Date: 11/6/2013

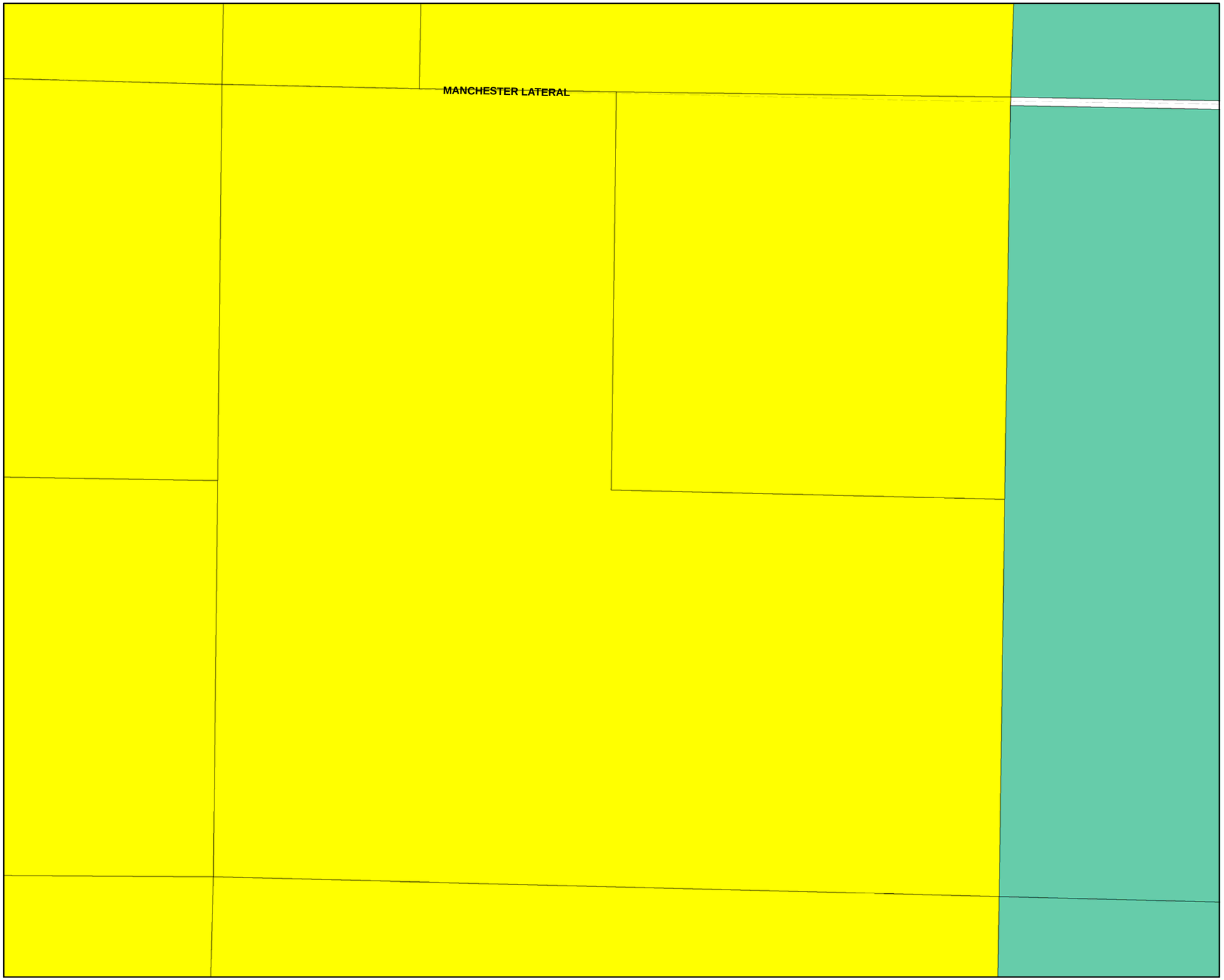

CASCADE COUNTY PLANNING DEPARTMENT

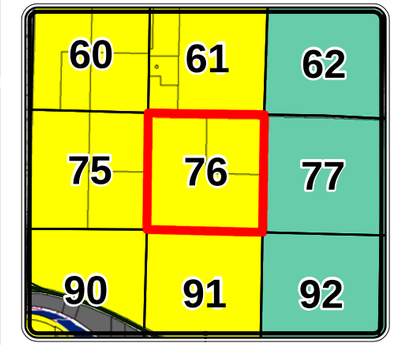

Legend

Cascade County Zoning

ZONE CODE

- AGRICULTURE
- COMMERCIAL
- CITY
- FLOOD ROAD
- INDUSTRIAL 1
- INDUSTRIAL 2
- MIXED USE
- MOBILE HOME
- OPEN SPACES
- RURAL RESIDENTIAL
- SUBURBAN RESIDENTIAL 1
- SUBURBAN RESIDENTIAL 2
- URBAN RESIDENTIAL
- **Hydrology**

The geographical representation of this map and/or drawing is provided for informational purposes only and should be used for **Reference Only**. Any information represented here is **not** guaranteed to be accurate or current. No reliance on angles, distances, area sizes or other land survey data should be assumed without verification by the user. Neither Cascade County nor the Cascade County GIS Department accepts any responsibility for errors or omissions. This document may not be reproduced, edited, or otherwise altered in any way without advanced permission of the Cascade County GIS Department or Cascade County Commission.

Feet

0 310 620 930

T21NR2E SEC 24

GEOCODE 3137 -- 24

Date: 11/6/2013

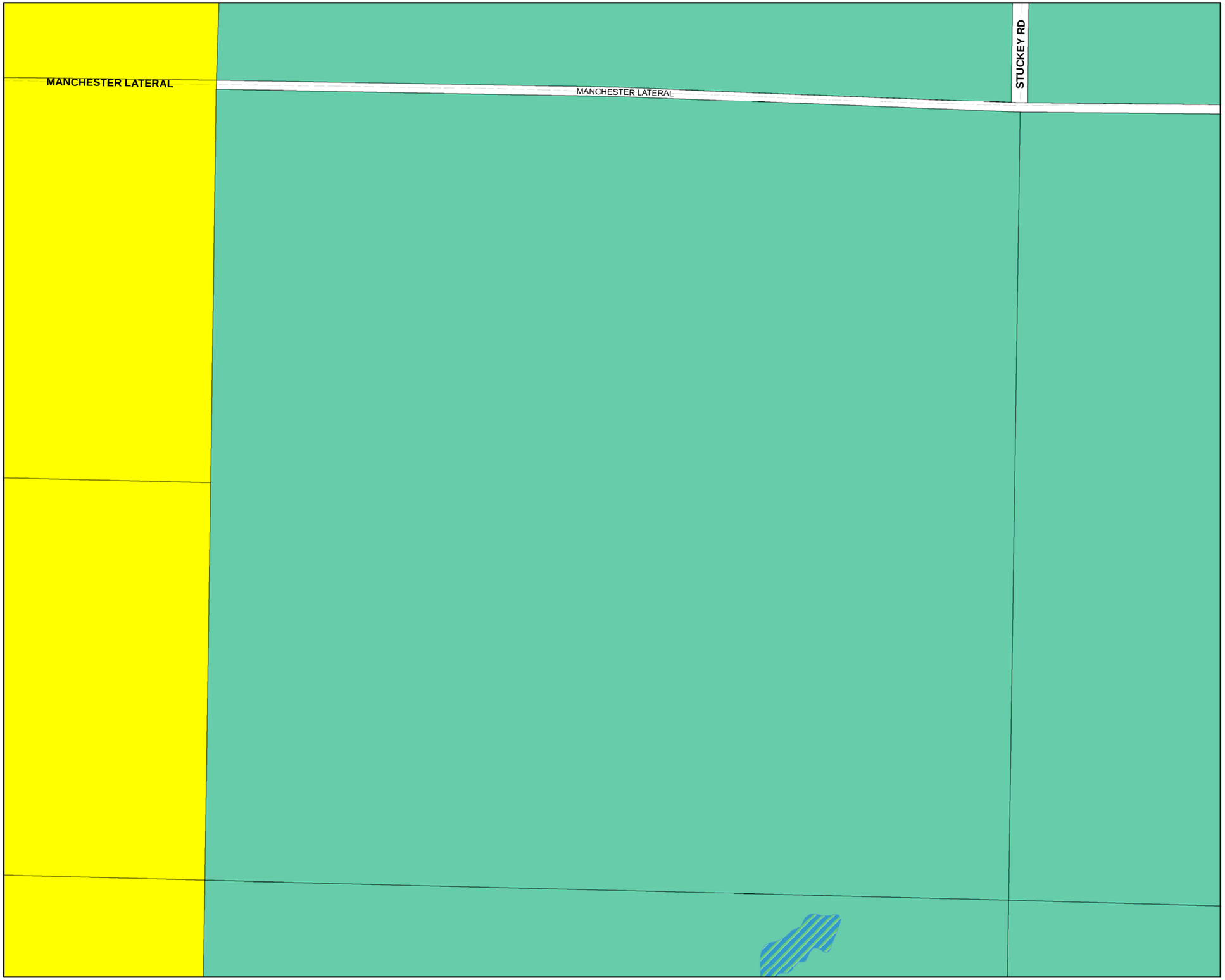

CASCADE COUNTY PLANNING DEPARTMENT

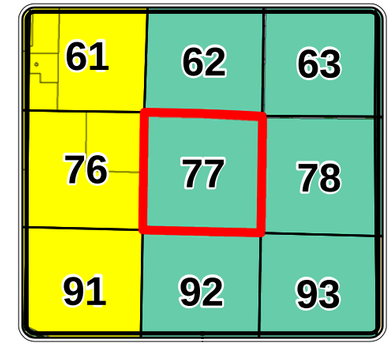

Legend

Cascade County Zoning

ZONE CODE

- AGRICULTURE
- COMMERCIAL
- CITY
- FLOOD ROAD
- INDUSTRIAL 1
- INDUSTRIAL 2
- MIXED USE
- MOBILE HOME
- OPEN SPACES
- RURAL RESIDENTIAL
- SUBURBAN RESIDENTIAL 1
- SUBURBAN RESIDENTIAL 2
- URBAN RESIDENTIAL
- **Hydrology**

The geographical representation of this map and/or drawing is provided for informational purposes only and should be used for **Reference Only**. Any information represented here is **not** guaranteed to be accurate or current. No reliance on angles, distances, area sizes or other land survey data should be assumed without verification by the user. Neither Cascade County nor the Cascade County GIS Department accepts any responsibility for errors or omissions. This document may not be reproduced, edited, or otherwise altered in any way without advanced permission of the Cascade County GIS Department or Cascade County Commission.

Feet

0 310 620 930

T21NR3E SEC 19

GEOCODE 3138 -- 19

Date: 11/6/2013

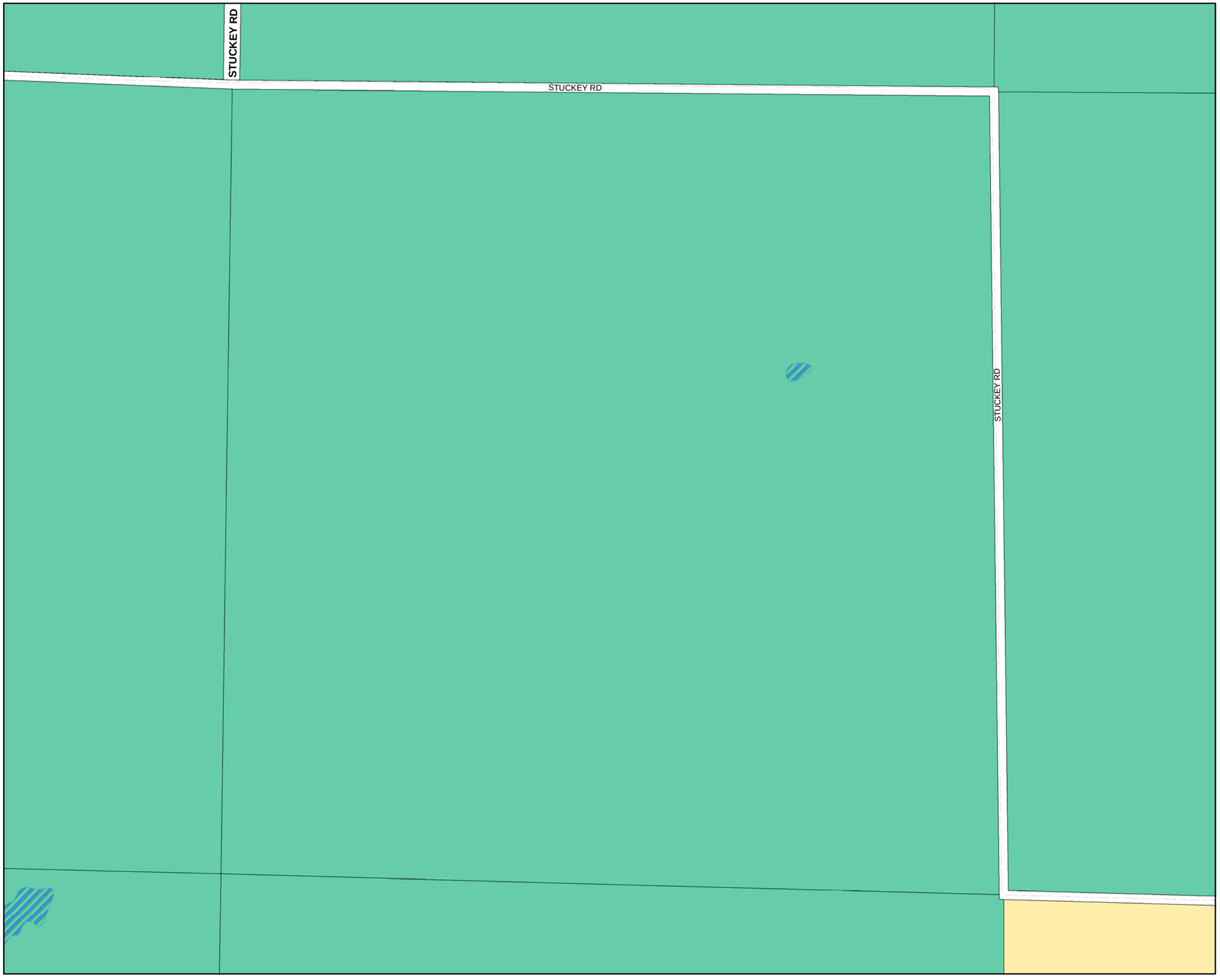

CASCADE COUNTY PLANNING DEPARTMENT

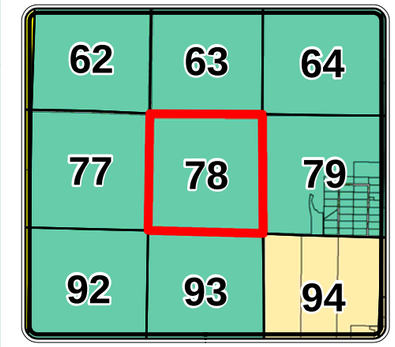

Legend

Cascade County Zoning

ZONE CODE

- AGRICULTURE
- COMMERCIAL
- CITY
- FLOOD ROAD
- INDUSTRIAL 1
- INDUSTRIAL 2
- MIXED USE
- MOBILE HOME
- OPEN SPACES
- RURAL RESIDENTIAL
- SUBURBAN RESIDENTIAL 1
- SUBURBAN RESIDENTIAL 2
- URBAN RESIDENTIAL
- **Hydrology**

The geographical representation of this map and/or drawing is provided for informational purposes only and should be used for **Reference Only**. Any information represented here is **not** guaranteed to be accurate or current. No reliance on angles, distances, area sizes or other land survey data should be assumed without verification by the user. Neither Cascade County nor the Cascade County GIS Department accepts any responsibility for errors or omissions. This document may not be reproduced, edited, or otherwise altered in any way without advanced permission of the Cascade County GIS Department or Cascade County Commission.

Feet

0 310 620 930

T21NR3E SEC 20

GEOCODE 3138 -- 20

Date: 11/6/2013

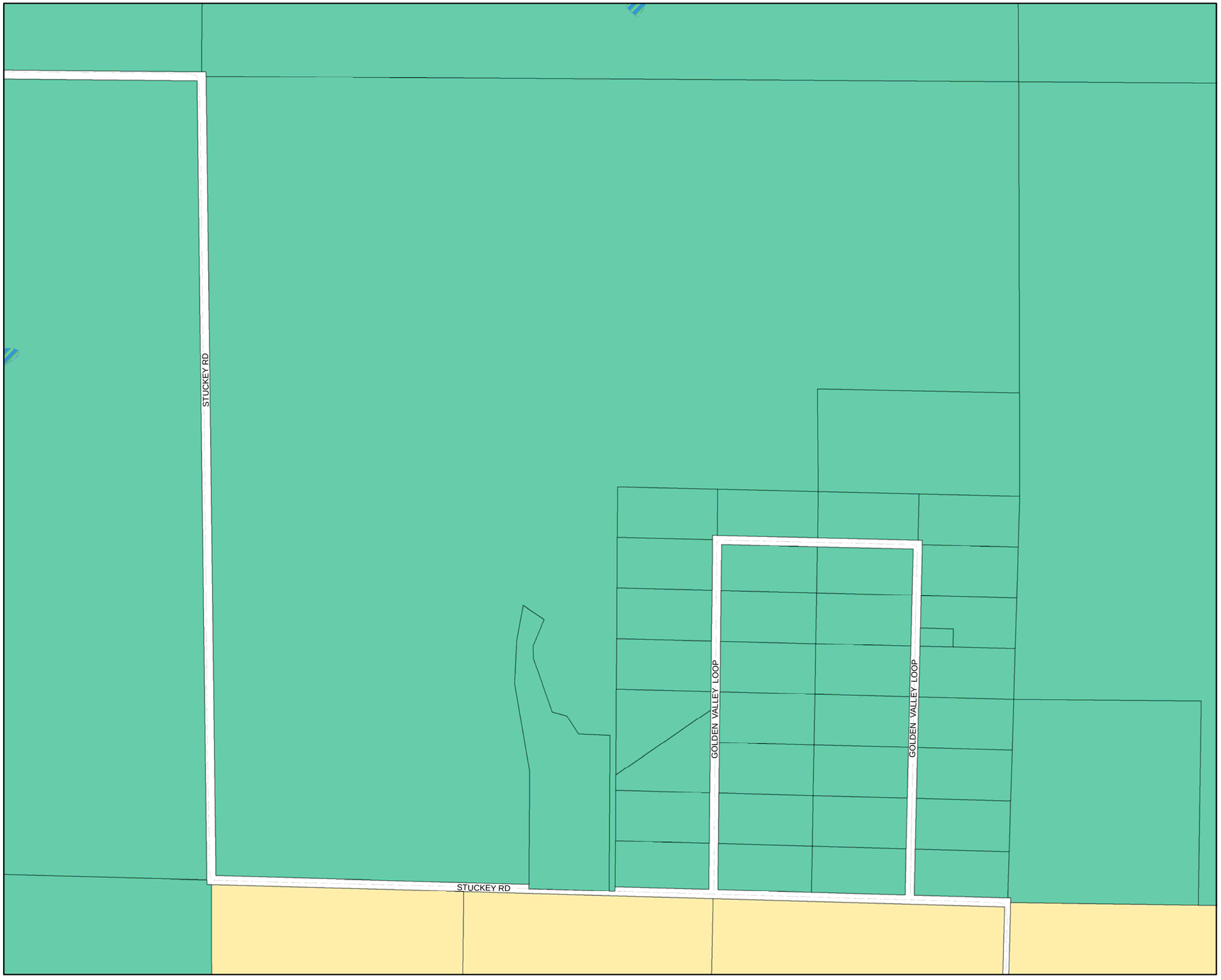

CASCADE COUNTY PLANNING DEPARTMENT

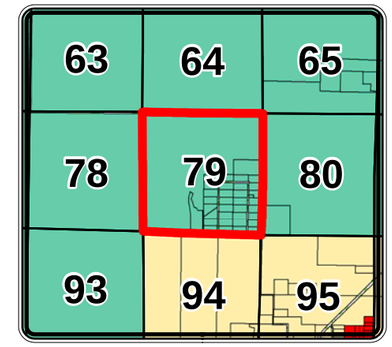

Legend

Cascade County Zoning

ZONE CODE

- AGRICULTURE
- COMMERCIAL
- CITY
- FLOOD ROAD
- INDUSTRIAL 1
- INDUSTRIAL 2
- MIXED USE
- MOBILE HOME
- OPEN SPACES
- RURAL RESIDENTIAL
- SUBURBAN RESIDENTIAL 1
- SUBURBAN RESIDENTIAL 2
- URBAN RESIDENTIAL
- **Hydrology**

The geographical representation of this map and/or drawing is provided for informational purposes only and should be used for **Reference Only**. Any information represented here is **not** guaranteed to be accurate or current. No reliance on angles, distances, area sizes or other land survey data should be assumed without verification by the user. Neither Cascade County nor the Cascade County GIS Department accepts any responsibility for errors or omissions. This document may not be reproduced, edited, or otherwise altered in any way without advanced permission of the Cascade County GIS Department or Cascade County Commission.

Feet

0 310 620 930

T21NR3E SEC 21

GEOCODE 3138 -- 21

Date: 11/6/2013

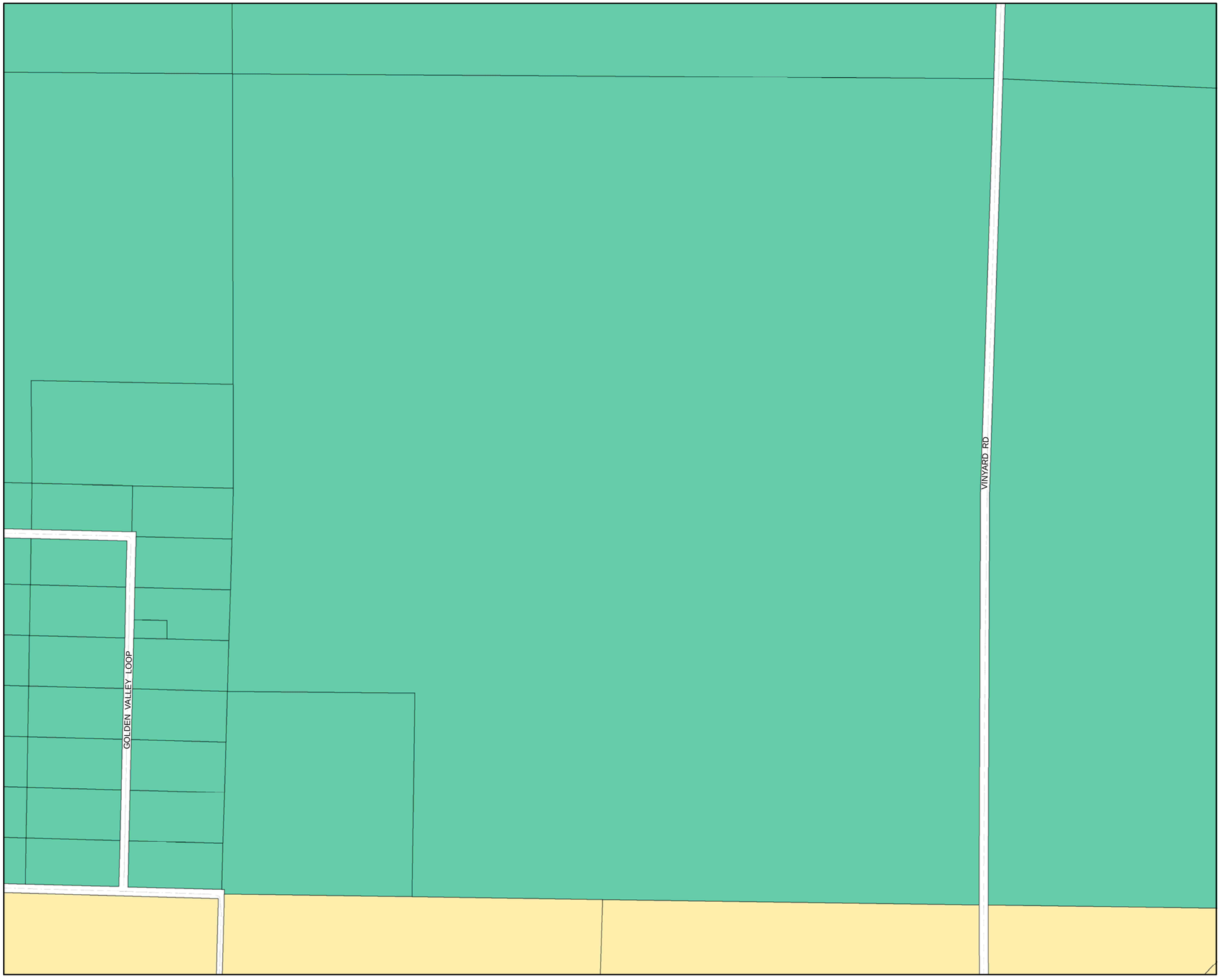

CASCADE COUNTY PLANNING DEPARTMENT

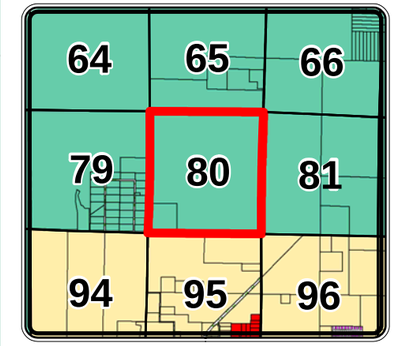

Legend

Cascade County Zoning

ZONE CODE

- AGRICULTURE
- COMMERCIAL
- CITY
- FLOOD ROAD
- INDUSTRIAL 1
- INDUSTRIAL 2
- MIXED USE
- MOBILE HOME
- OPEN SPACES
- RURAL RESIDENTIAL
- SUBURBAN RESIDENTIAL 1
- SUBURBAN RESIDENTIAL 2
- URBAN RESIDENTIAL
- **Hydrology**

The geographical representation of this map and/or drawing is provided for informational purposes only and should be used for **Reference Only**. Any information represented here is **not** guaranteed to be accurate or current. No reliance on angles, distances, area sizes or other land survey data should be assumed without verification by the user. Neither Cascade County nor the Cascade County GIS Department accepts any responsibility for errors or omissions. This document may not be reproduced, edited, or otherwise altered in any way without advanced permission of the Cascade County GIS Department or Cascade County Commission.

Feet

0 310 620 930

T21NR3E SEC 22

GEOCODE 3138 -- 22

Date: 11/6/2013

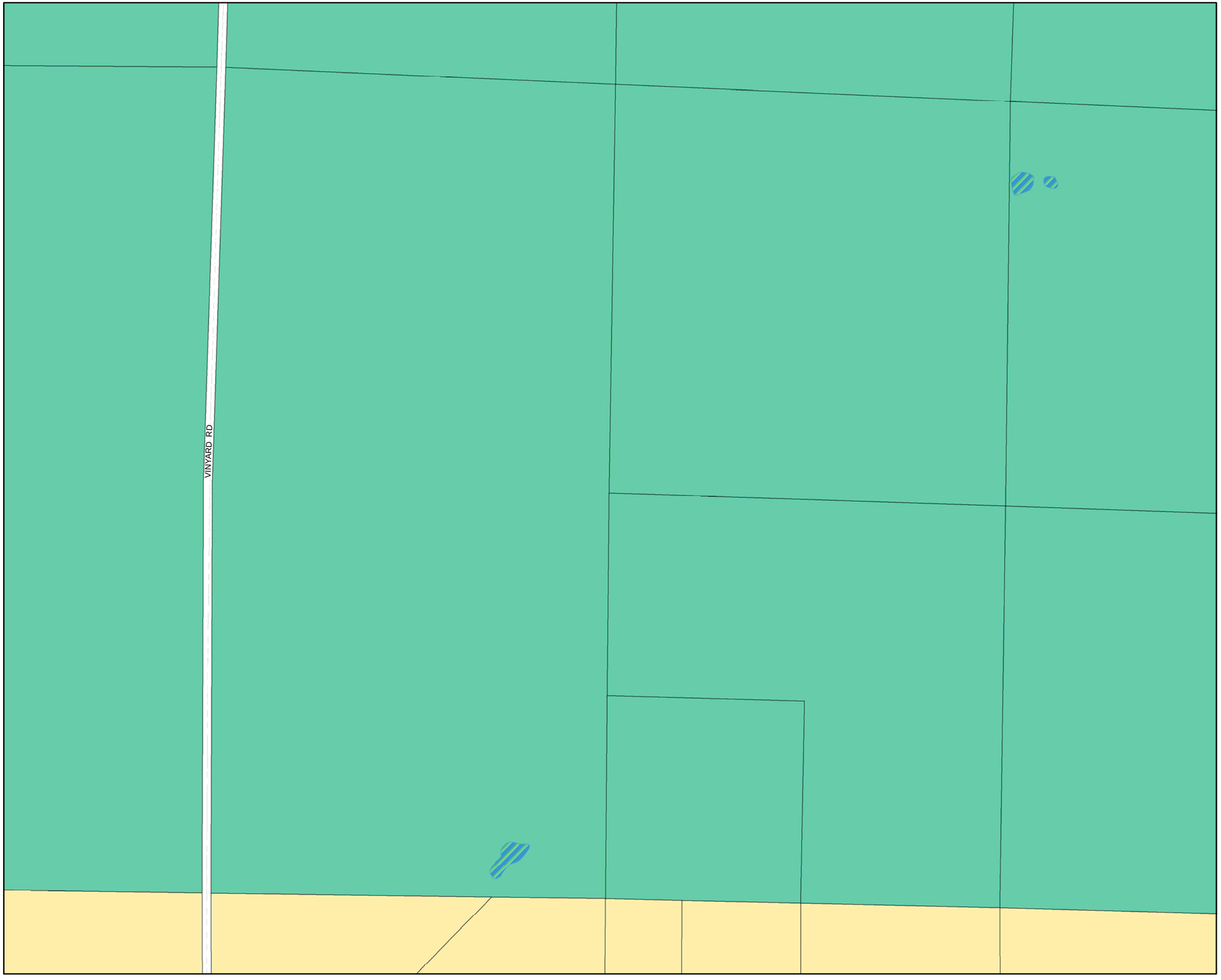

CASCADE COUNTY PLANNING DEPARTMENT

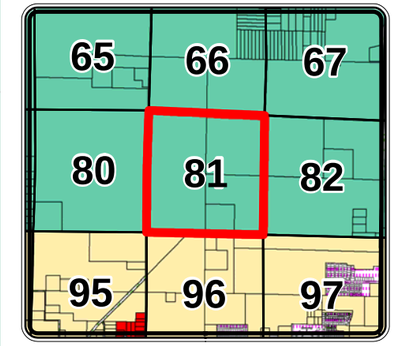

Legend

Cascade County Zoning

ZONE CODE

- AGRICULTURE
- COMMERCIAL
- CITY
- FLOOD ROAD
- INDUSTRIAL 1
- INDUSTRIAL 2
- MIXED USE
- MOBILE HOME
- OPEN SPACES
- RURAL RESIDENTIAL
- SUBURBAN RESIDENTIAL 1
- SUBURBAN RESIDENTIAL 2
- URBAN RESIDENTIAL
- **Hydrology**

The geographical representation of this map and/or drawing is provided for informational purposes only and should be used for **Reference Only**. Any information represented here is **not** guaranteed to be accurate or current. No reliance on angles, distances, area sizes or other land survey data should be assumed without verification by the user. Neither Cascade County nor the Cascade County GIS Department accepts any responsibility for errors or omissions. This document may not be reproduced, edited, or otherwise altered in any way without advanced permission of the Cascade County GIS Department or Cascade County Commission.

Feet

0 310 620 930

T21NR3E SEC 23

GEOCODE 3138 -- 23

Date: 11/6/2013

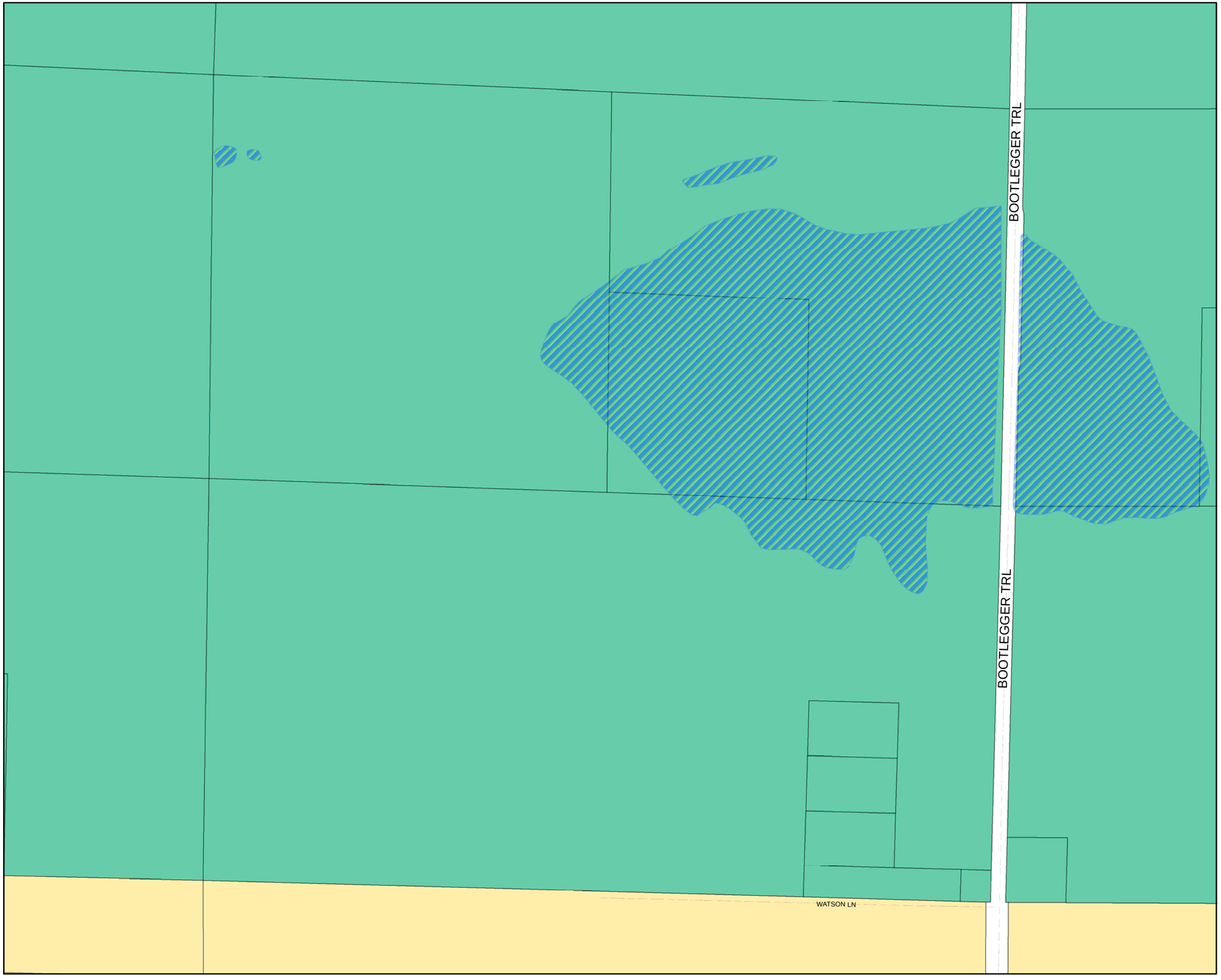

CASCADE COUNTY PLANNING DEPARTMENT

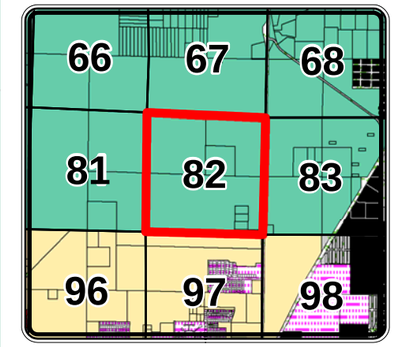

Legend

Cascade County Zoning

ZONE CODE

- AGRICULTURE
- COMMERCIAL
- CITY
- FLOOD ROAD
- INDUSTRIAL 1
- INDUSTRIAL 2
- MIXED USE
- MOBILE HOME
- OPEN SPACES
- RURAL RESIDENTIAL
- SUBURBAN RESIDENTIAL 1
- SUBURBAN RESIDENTIAL 2
- URBAN RESIDENTIAL
- **Hydrology**

The geographical representation of this map and/or drawing is provided for informational purposes only and should be used for **Reference Only**. Any information represented here is **not** guaranteed to be accurate or current. No reliance on angles, distances, area sizes or other land survey data should be assumed without verification by the user. Neither Cascade County nor the Cascade County GIS Department accepts any responsibility for errors or omissions. This document may not be reproduced, edited, or otherwise altered in any way without advanced permission of the Cascade County GIS Department or Cascade County Commission.

Feet

0 310 620 930

T21NR3E SEC 24

GEOCODE 3138 -- 24

Date: 11/6/2013

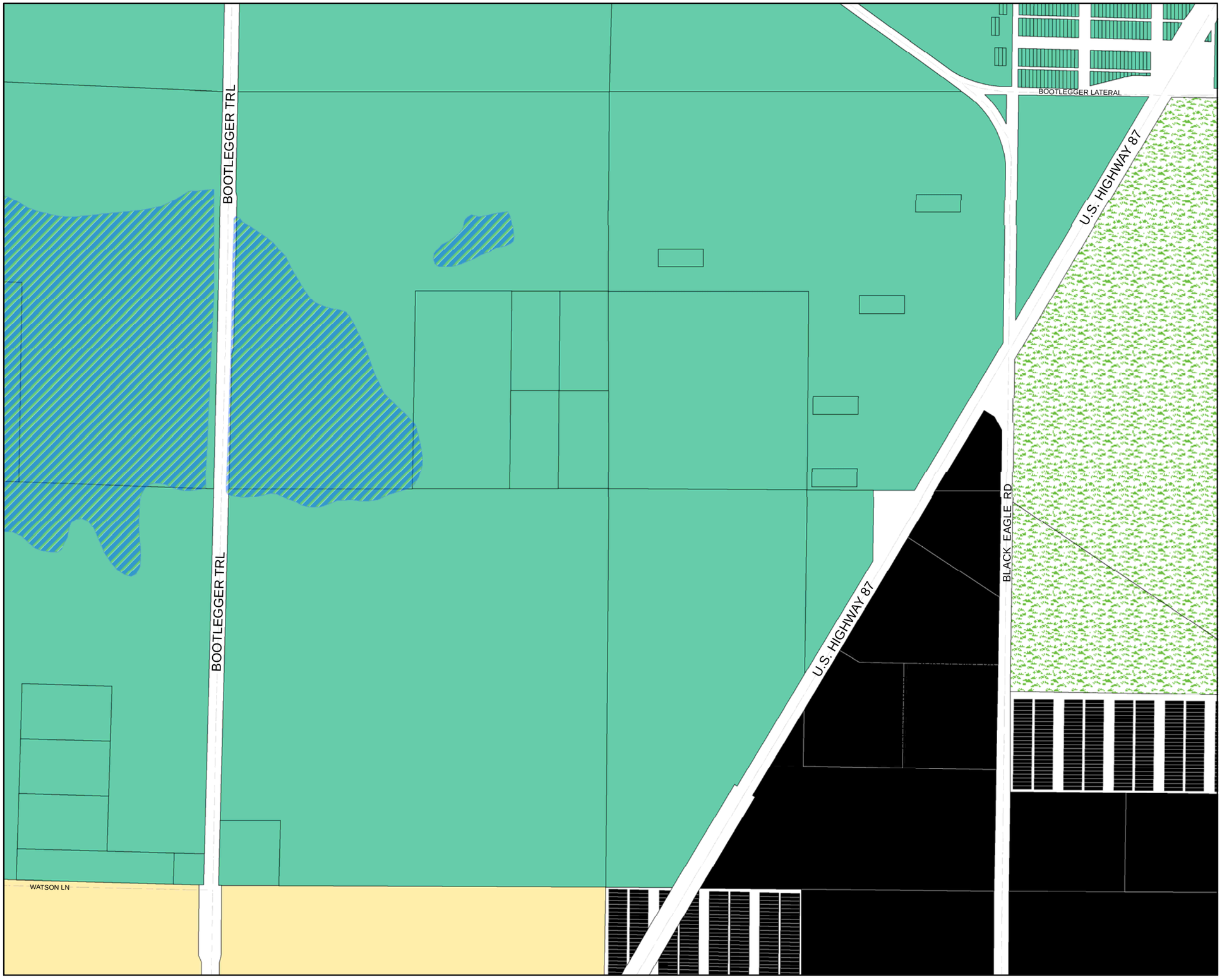

CASCADE COUNTY PLANNING DEPARTMENT

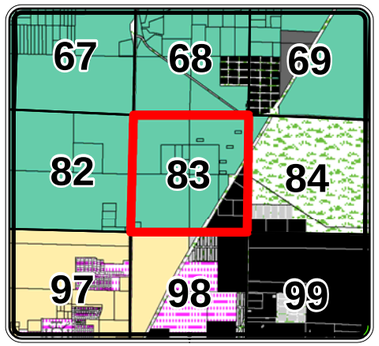

Legend

Cascade County Zoning

ZONE CODE

- AGRICULTURE
- COMMERCIAL
- CITY
- FLOOD ROAD
- INDUSTRIAL 1
- INDUSTRIAL 2
- MIXED USE
- MOBILE HOME
- OPEN SPACES
- RURAL RESIDENTIAL
- SUBURBAN RESIDENTIAL 1
- SUBURBAN RESIDENTIAL 2
- URBAN RESIDENTIAL
- **Hydrology**

The geographical representation of this map and/or drawing is provided for informational purposes only and should be used for **Reference Only**. Any information represented here is **not** guaranteed to be accurate or current. No reliance on angles, distances, area sizes or other land survey data should be assumed without verification by the user. Neither Cascade County nor the Cascade County GIS Department accepts any responsibility for errors or omissions. This document may not be reproduced, edited, or otherwise altered in any way without advanced permission of the Cascade County GIS Department or Cascade County Commission.

Feet

0 310 620 930

T21NR4E SEC 19

GEOCODE 3139 -- 19

Date: 11/6/2013

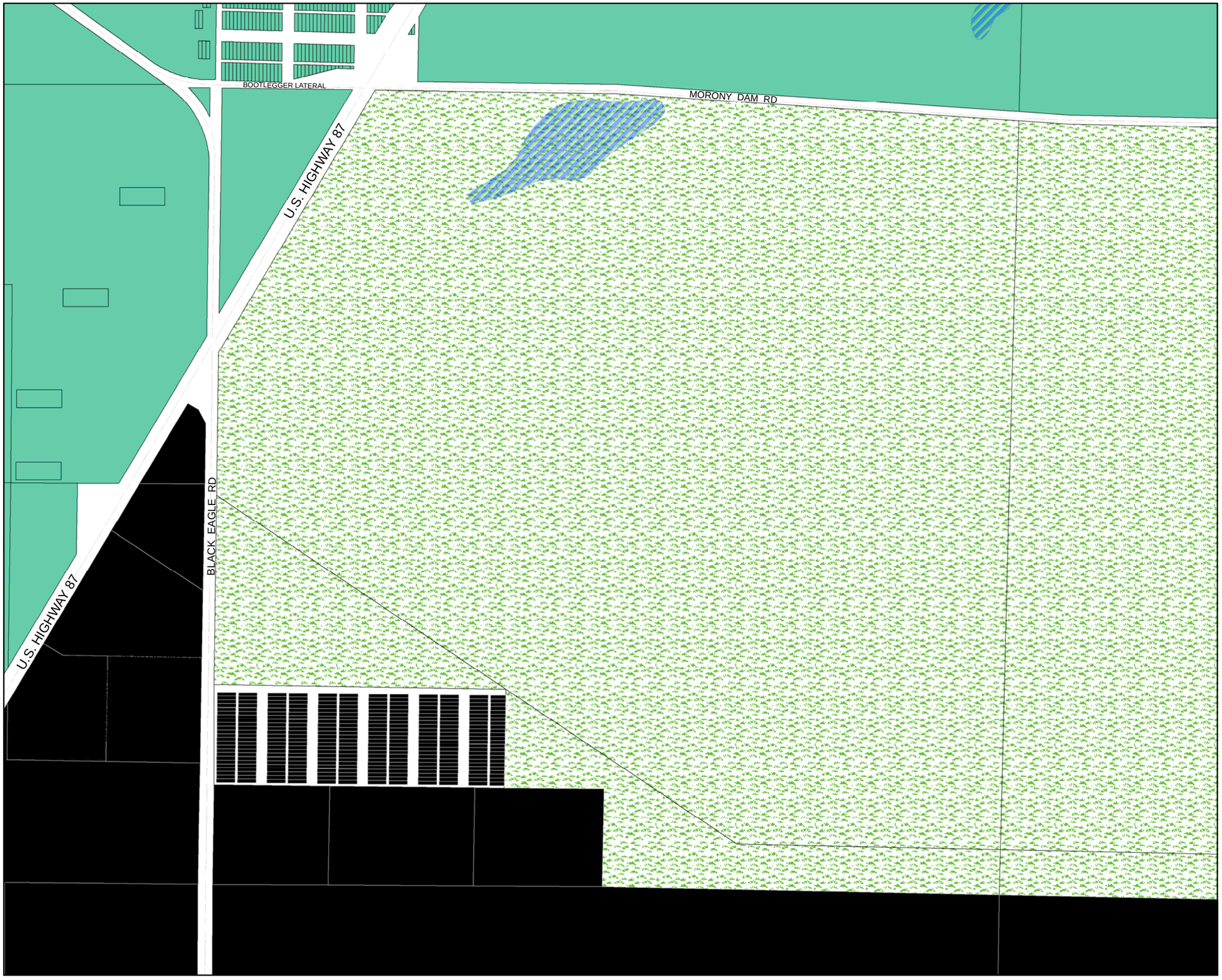

CASCADE COUNTY PLANNING DEPARTMENT

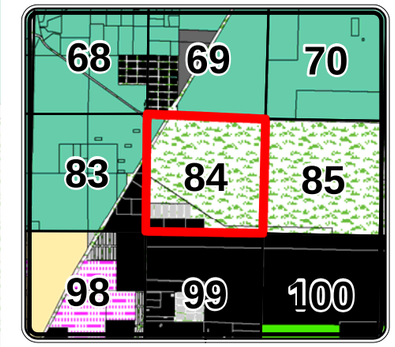

Legend

Cascade County Zoning

ZONE CODE

- AGRICULTURE
- COMMERCIAL
- CITY
- FLOOD ROAD
- INDUSTRIAL 1
- INDUSTRIAL 2
- MIXED USE
- MOBILE HOME
- OPEN SPACES
- RURAL RESIDENTIAL
- SUBURBAN RESIDENTIAL 1
- SUBURBAN RESIDENTIAL 2
- URBAN RESIDENTIAL
- **Hydrology**

The geographical representation of this map and/or drawing is provided for informational purposes only and should be used for **Reference Only**. Any information represented here is **not** guaranteed to be accurate or current. No reliance on angles, distances, area sizes or other land survey data should be assumed without verification by the user. Neither Cascade County nor the Cascade County GIS Department accepts any responsibility for errors or omissions. This document may not be reproduced, edited, or otherwise altered in any way without advanced permission of the Cascade County GIS Department or Cascade County Commission.

Feet

0 310 620 930

T21NR4E SEC 20

GEOCODE 3139 -- 20

Date: 11/6/2013



CASCADE COUNTY PLANNING DEPARTMENT

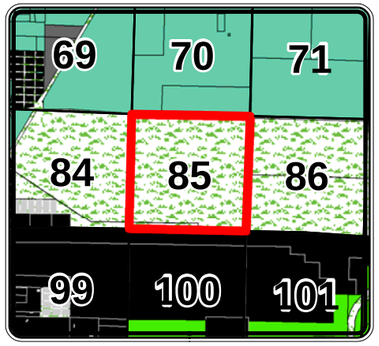

Legend

Cascade County Zoning

ZONE CODE

- AGRICULTURE
- COMMERCIAL
- CITY
- FLOOD ROAD
- INDUSTRIAL 1
- INDUSTRIAL 2
- MIXED USE
- MOBILE HOME
- OPEN SPACES
- RURAL RESIDENTIAL
- SUBURBAN RESIDENTIAL 1
- SUBURBAN RESIDENTIAL 2
- URBAN RESIDENTIAL
- **Hydrology**

The geographical representation of this map and/or drawing is provided for informational purposes only and should be used for **Reference Only**. Any information represented here is **not** guaranteed to be accurate or current. No reliance on angles, distances, area sizes or other land survey data should be assumed without verification by the user. Neither Cascade County nor the Cascade County GIS Department accepts any responsibility for errors or omissions. This document may not be reproduced, edited, or otherwise altered in any way without advanced permission of the Cascade County GIS Department or Cascade County Commission.

Feet

0 310 620 930

T21NR4E SEC 21

GEOCODE 3139 -- 21

Date: 11/6/2013

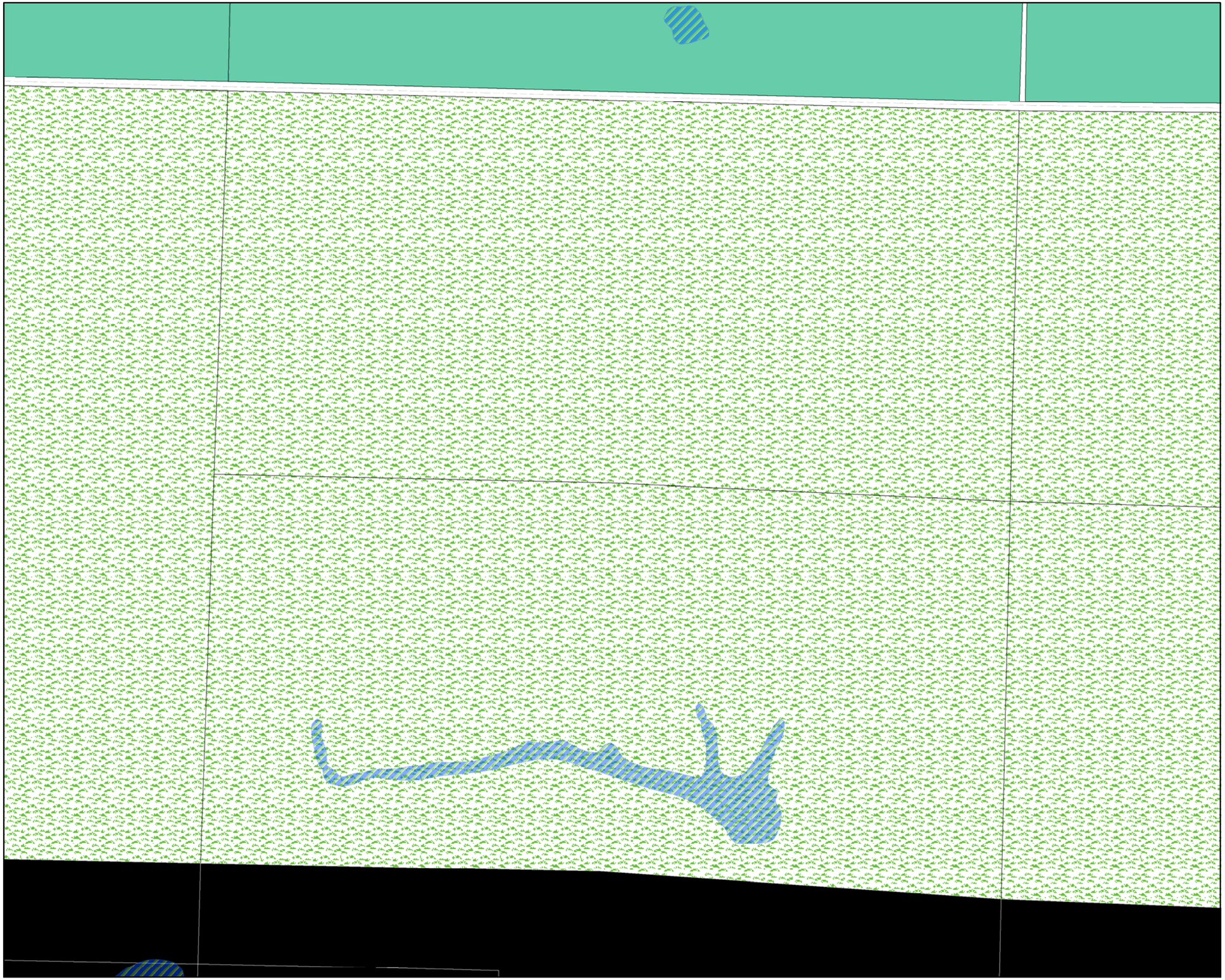

CASCADE COUNTY PLANNING DEPARTMENT

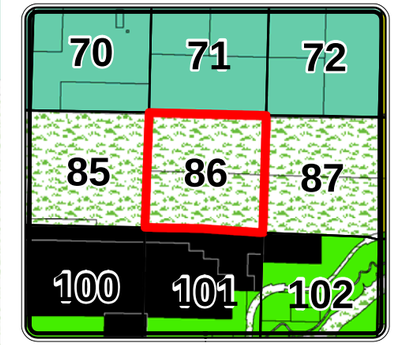

Legend

Cascade County Zoning

ZONE CODE

- AGRICULTURE
- COMMERCIAL
- CITY
- FLOOD ROAD
- INDUSTRIAL 1
- INDUSTRIAL 2
- MIXED USE
- MOBILE HOME
- OPEN SPACES
- RURAL RESIDENTIAL
- SUBURBAN RESIDENTIAL 1
- SUBURBAN RESIDENTIAL 2
- URBAN RESIDENTIAL
- **Hydrology**

The geographical representation of this map and/or drawing is provided for informational purposes only and should be used for **Reference Only**. Any information represented here is **not** guaranteed to be accurate or current. No reliance on angles, distances, area sizes or other land survey data should be assumed without verification by the user. Neither Cascade County nor the Cascade County GIS Department accepts any responsibility for errors or omissions. This document may not be reproduced, edited, or otherwise altered in any way without advanced permission of the Cascade County GIS Department or Cascade County Commission.

Feet

0 310 620 930

T21NR4E SEC 22

GEOCODE 3139 -- 22

Date: 11/6/2013

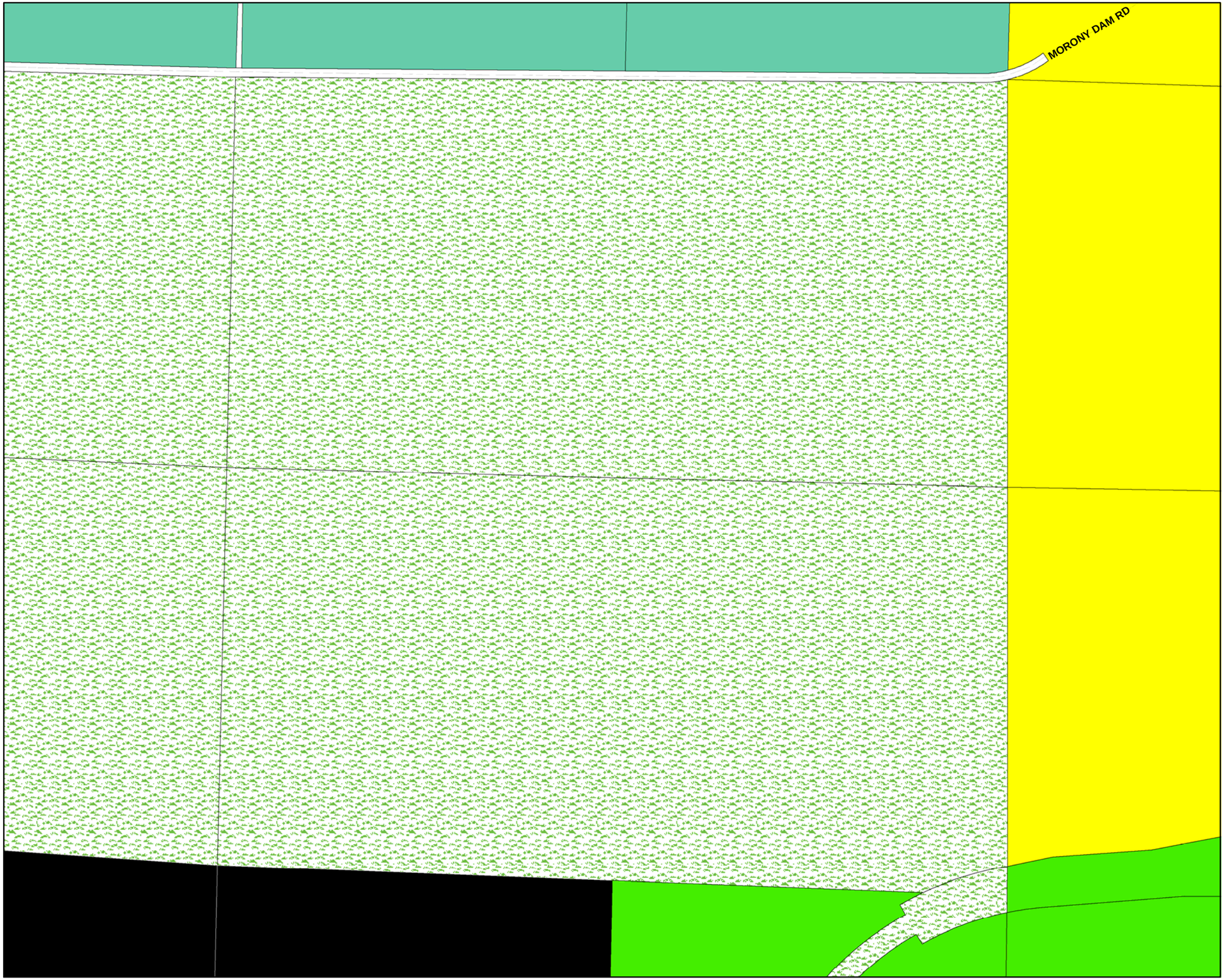

CASCADE COUNTY PLANNING DEPARTMENT

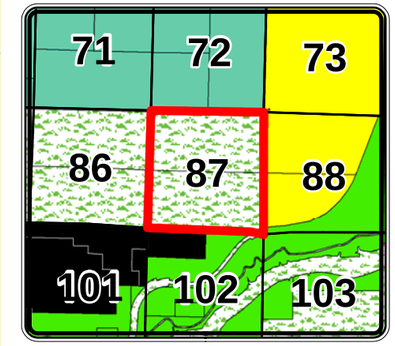

Legend

Cascade County Zoning

ZONE CODE

- AGRICULTURE
- COMMERCIAL
- CITY
- FLOOD ROAD
- INDUSTRIAL 1
- INDUSTRIAL 2
- MIXED USE
- MOBILE HOME
- OPEN SPACES
- RURAL RESIDENTIAL
- SUBURBAN RESIDENTIAL 1
- SUBURBAN RESIDENTIAL 2
- URBAN RESIDENTIAL
- **Hydrology**

The geographical representation of this map and/or drawing is provided for informational purposes only and should be used for **Reference Only**. Any information represented here is **not** guaranteed to be accurate or current. No reliance on angles, distances, area sizes or other land survey data should be assumed without verification by the user. Neither Cascade County nor the Cascade County GIS Department accepts any responsibility for errors or omissions. This document may not be reproduced, edited, or otherwise altered in any way without advanced permission of the Cascade County GIS Department or Cascade County Commission.

Feet

0 310 620 930

T21NR4E SEC 23

GEOCODE 3139 -- 23

Date: 11/6/2013

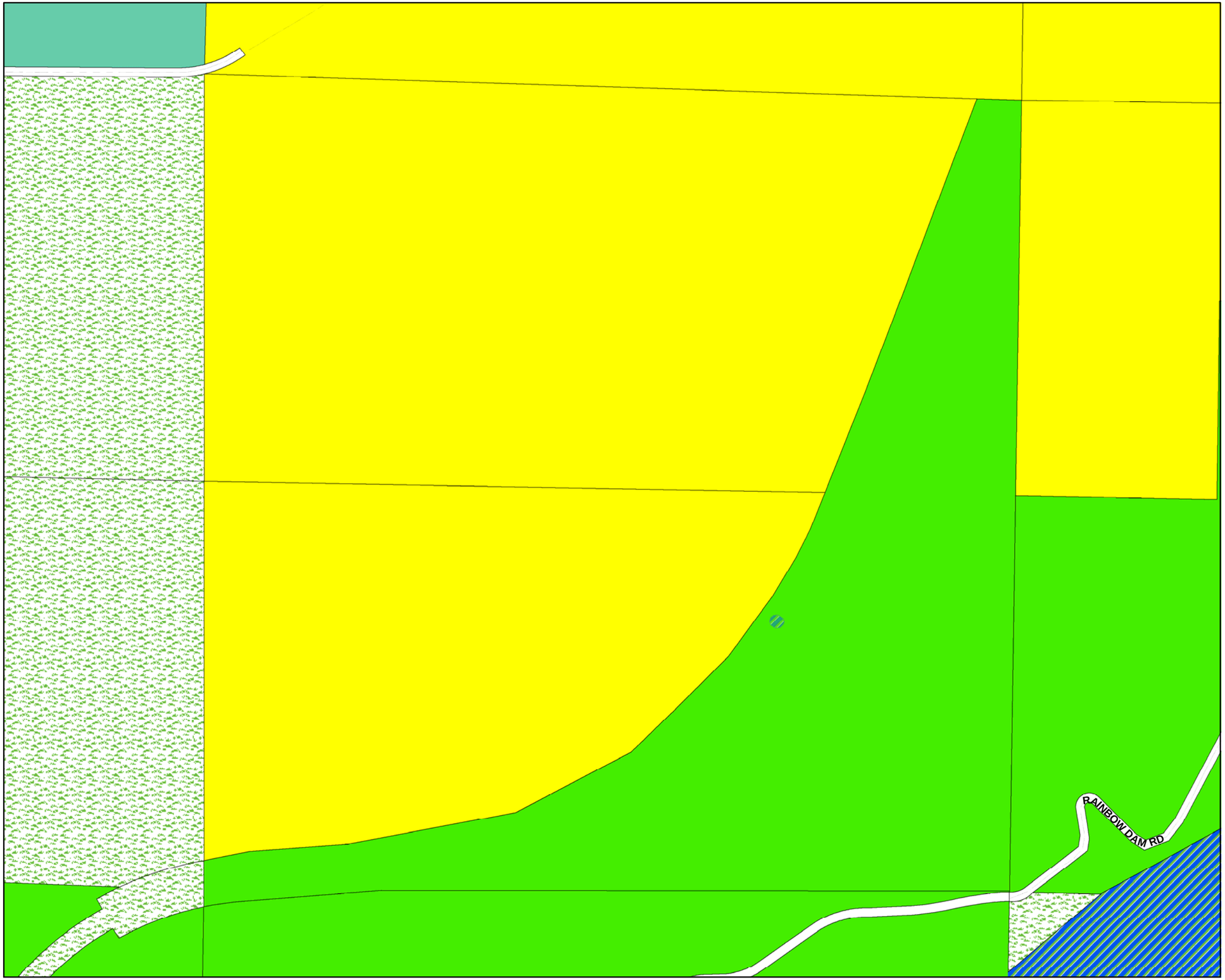

CASCADE COUNTY PLANNING DEPARTMENT

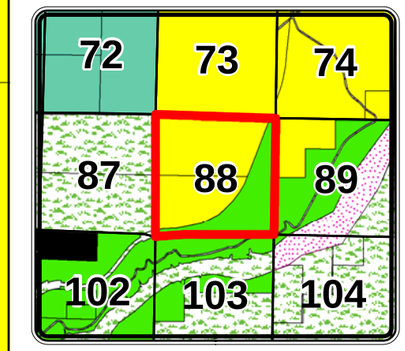

Legend

Cascade County Zoning

ZONE CODE

- AGRICULTURE
- COMMERCIAL
- CITY
- FLOOD ROAD
- INDUSTRIAL 1
- INDUSTRIAL 2
- MIXED USE
- MOBILE HOME
- OPEN SPACES
- RURAL RESIDENTIAL
- SUBURBAN RESIDENTIAL 1
- SUBURBAN RESIDENTIAL 2
- URBAN RESIDENTIAL
- **Hydrology**

The geographical representation of this map and/or drawing is provided for informational purposes only and should be used for **Reference Only**. Any information represented here is **not** guaranteed to be accurate or current. No reliance on angles, distances, area sizes or other land survey data should be assumed without verification by the user. Neither Cascade County nor the Cascade County GIS Department accepts any responsibility for errors or omissions. This document may not be reproduced, edited, or otherwise altered in any way without advanced permission of the Cascade County GIS Department or Cascade County Commission.

Feet

0 310 620 930

T21NR4E SEC 24

GEOCODE 3139 -- 24

Date: 11/6/2013

CASCADE COUNTY PLANNING DEPARTMENT

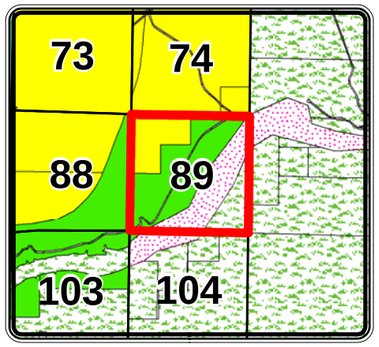

Legend

Cascade County Zoning

ZONE CODE

- AGRICULTURE
- COMMERCIAL
- CITY
- FLOOD ROAD
- INDUSTRIAL 1
- INDUSTRIAL 2
- MIXED USE
- MOBILE HOME
- OPEN SPACES
- RURAL RESIDENTIAL
- SUBURBAN RESIDENTIAL 1
- SUBURBAN RESIDENTIAL 2
- URBAN RESIDENTIAL
- **Hydrology**

The geographical representation of this map and/or drawing is provided for informational purposes only and should be used for **Reference Only**. Any information represented here is **not** guaranteed to be accurate or current. No reliance on angles, distances, area sizes or other land survey data should be assumed without verification by the user. Neither Cascade County nor the Cascade County GIS Department accepts any responsibility for errors or omissions. This document may not be reproduced, edited, or otherwise altered in any way without advanced permission of the Cascade County GIS Department or Cascade County Commission.

Feet

0 310 620 930

T21NR5E SEC 19

GEOCODE 3140 -- 19

Date: 11/6/2013

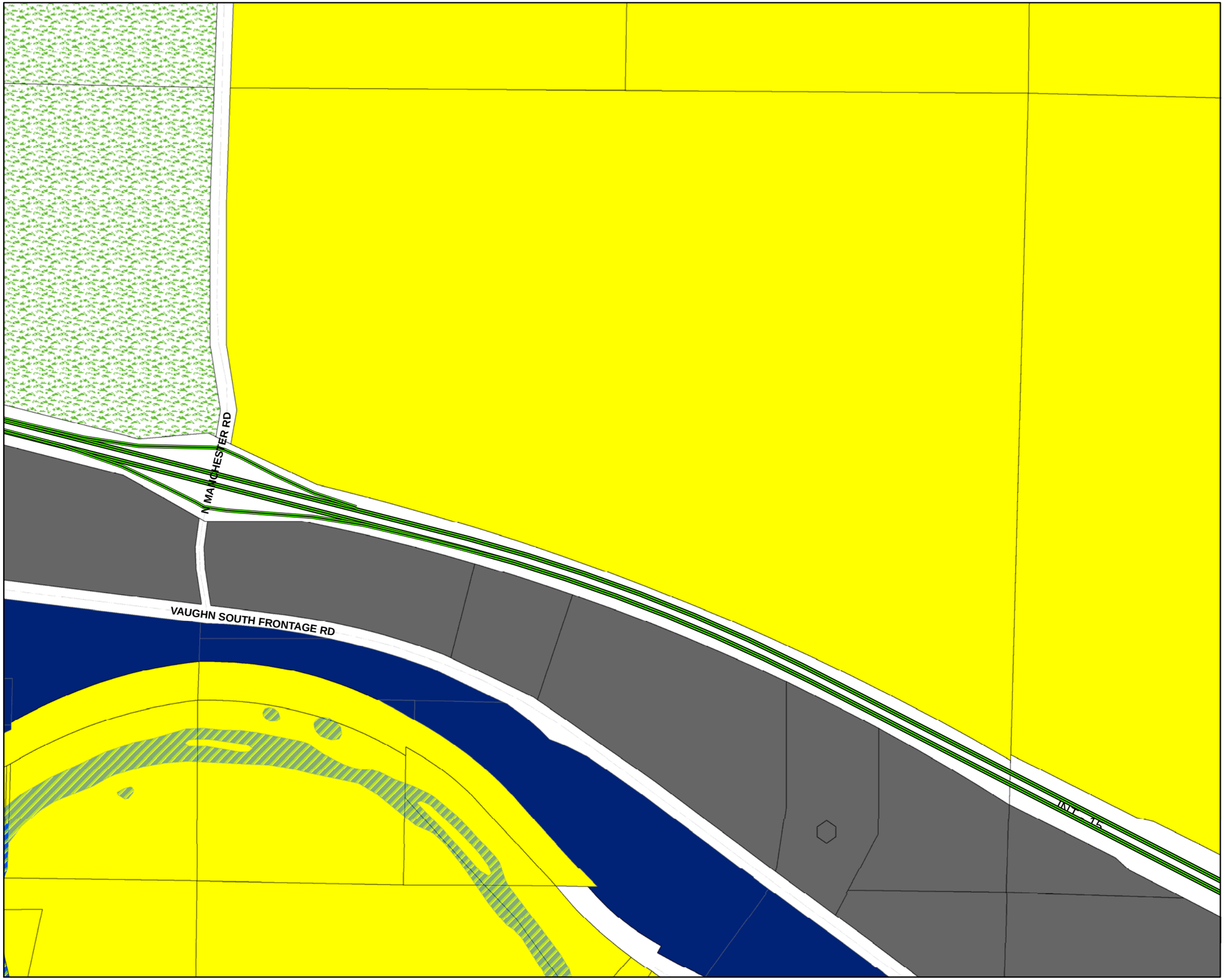

CASCADE COUNTY PLANNING DEPARTMENT

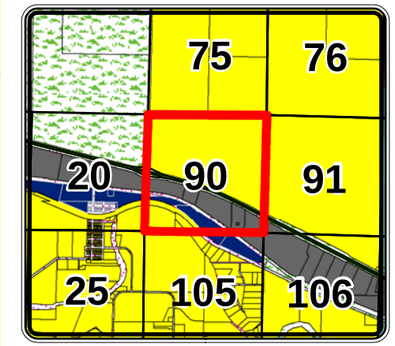

Legend

Cascade County Zoning

ZONE CODE

- AGRICULTURE
- COMMERCIAL
- CITY
- FLOOD ROAD
- INDUSTRIAL 1
- INDUSTRIAL 2
- MIXED USE
- MOBILE HOME
- OPEN SPACES
- RURAL RESIDENTIAL
- SUBURBAN RESIDENTIAL 1
- SUBURBAN RESIDENTIAL 2
- URBAN RESIDENTIAL
- **Hydrology**

The geographical representation of this map and/or drawing is provided for informational purposes only and should be used for **Reference Only**. Any information represented here is **not** guaranteed to be accurate or current. No reliance on angles, distances, area sizes or other land survey data should be assumed without verification by the user. Neither Cascade County nor the Cascade County GIS Department accepts any responsibility for errors or omissions. This document may not be reproduced, edited, or otherwise altered in any way without advanced permission of the Cascade County GIS Department or Cascade County Commission.

Feet

0 310 620 930

T21NR2E SEC 26

GEOCODE 3137 -- 26

Date: 11/6/2013

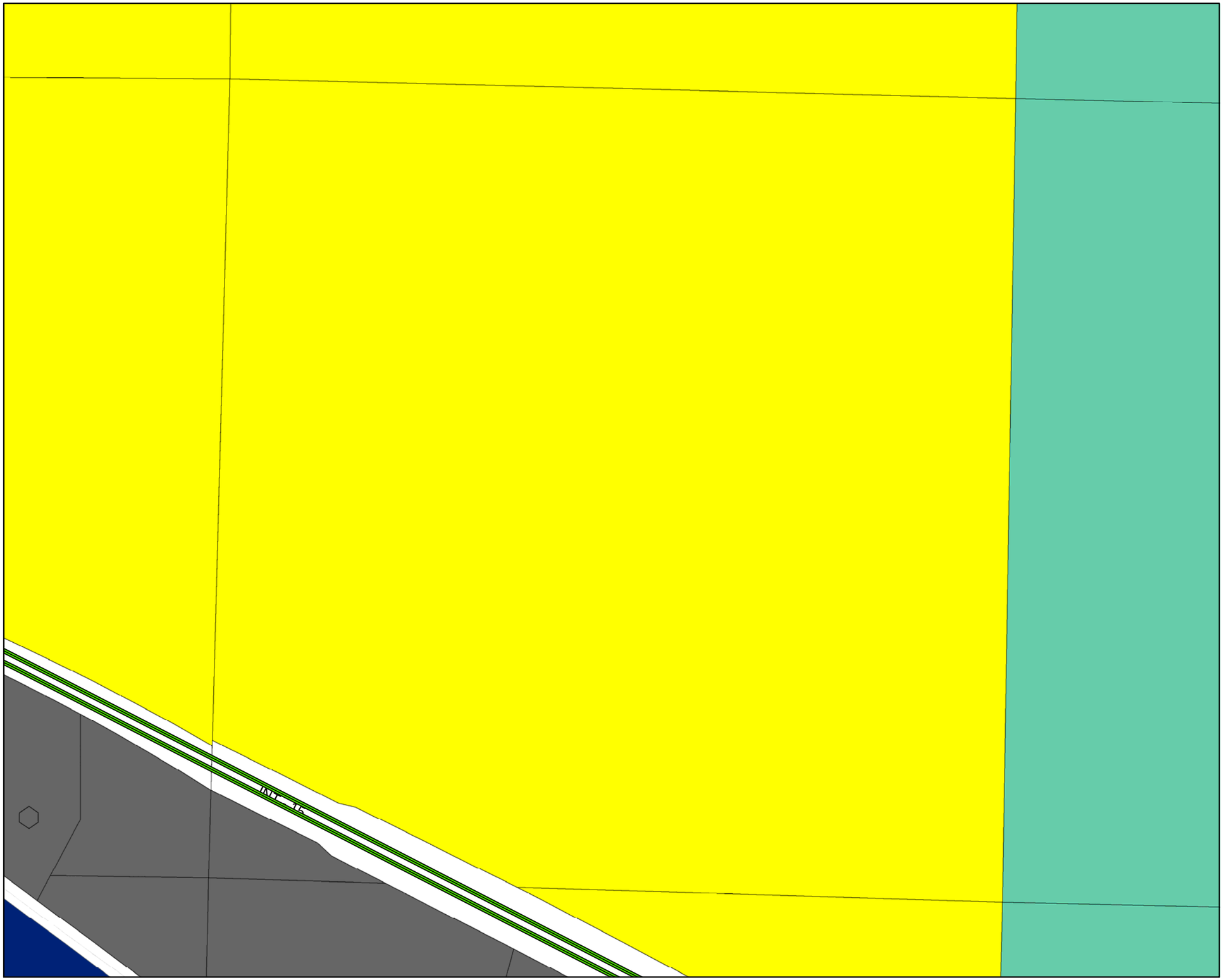

CASCADE COUNTY PLANNING DEPARTMENT

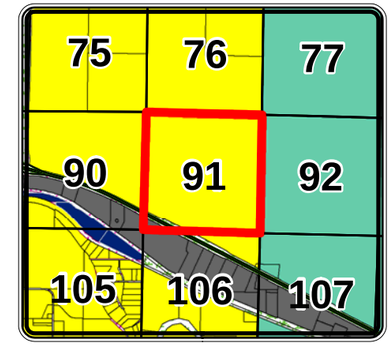

Legend

Cascade County Zoning

ZONE CODE

- AGRICULTURE
- COMMERCIAL
- CITY
- FLOOD ROAD
- INDUSTRIAL 1
- INDUSTRIAL 2
- MIXED USE
- MOBILE HOME
- OPEN SPACES
- RURAL RESIDENTIAL
- SUBURBAN RESIDENTIAL 1
- SUBURBAN RESIDENTIAL 2
- URBAN RESIDENTIAL
- **Hydrology**

The geographical representation of this map and/or drawing is provided for informational purposes only and should be used for **Reference Only**. Any information represented here is **not** guaranteed to be accurate or current. No reliance on angles, distances, area sizes or other land survey data should be assumed without verification by the user. Neither Cascade County nor the Cascade County GIS Department accepts any responsibility for errors or omissions. This document may not be reproduced, edited, or otherwise altered in any way without advanced permission of the Cascade County GIS Department or Cascade County Commission.

Feet

0 310 620 930

T21NR2E SEC 25

GEOCODE 3137 -- 25

Date: 11/6/2013

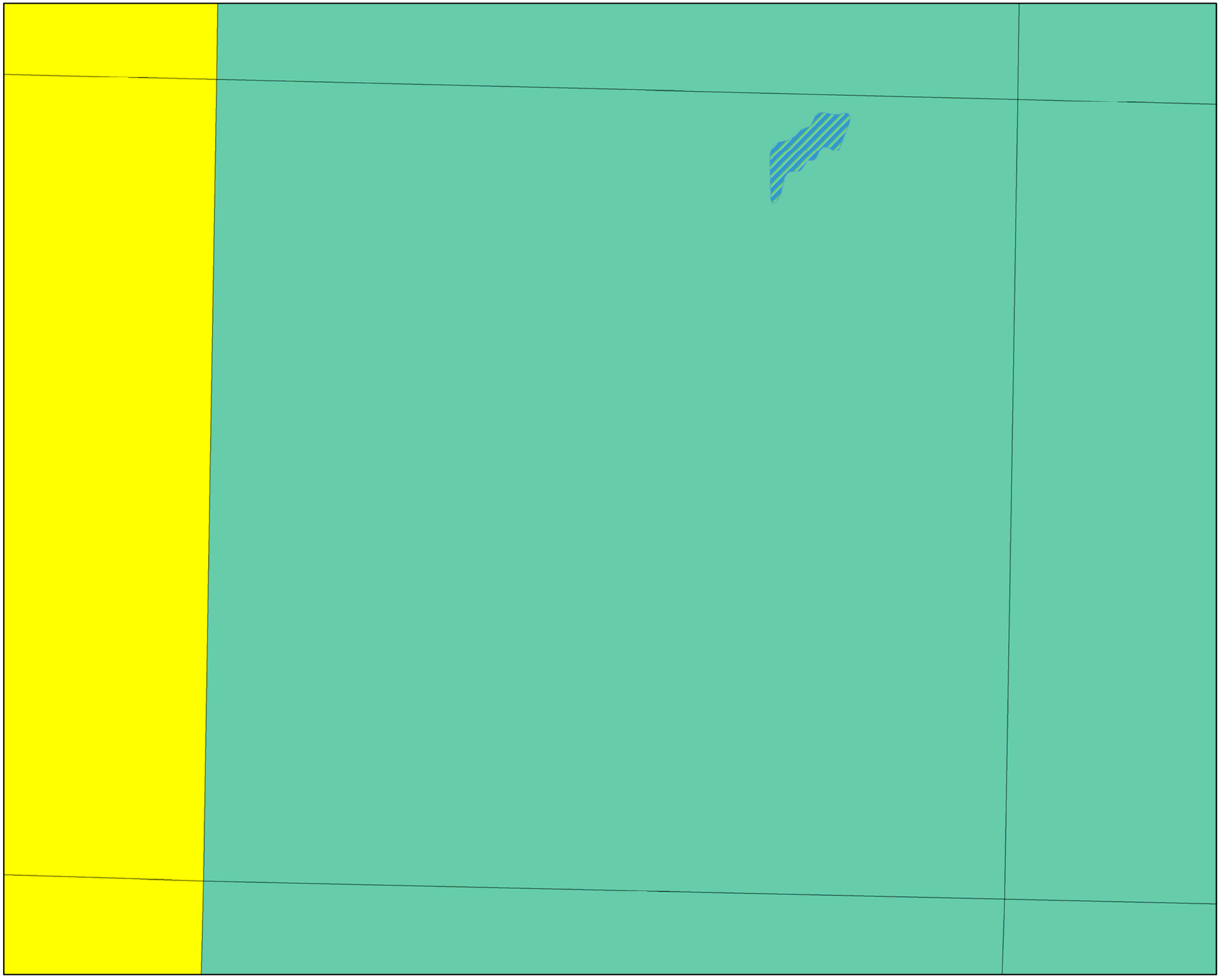

CASCADE COUNTY PLANNING DEPARTMENT

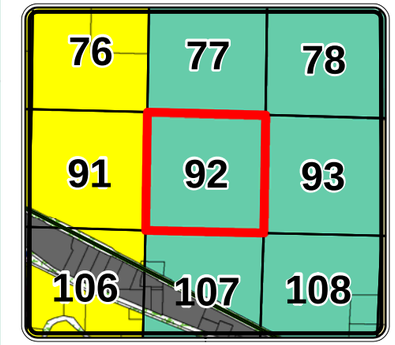

Legend

Cascade County Zoning

ZONE CODE

- AGRICULTURE
- COMMERCIAL
- CITY
- FLOOD ROAD
- INDUSTRIAL 1
- INDUSTRIAL 2
- MIXED USE
- MOBILE HOME
- OPEN SPACES
- RURAL RESIDENTIAL
- SUBURBAN RESIDENTIAL 1
- SUBURBAN RESIDENTIAL 2
- URBAN RESIDENTIAL
- **Hydrology**

The geographical representation of this map and/or drawing is provided for informational purposes only and should be used for **Reference Only**. Any information represented here is **not** guaranteed to be accurate or current. No reliance on angles, distances, area sizes or other land survey data should be assumed without verification by the user. Neither Cascade County nor the Cascade County GIS Department accepts any responsibility for errors or omissions. This document may not be reproduced, edited, or otherwise altered in any way without advanced permission of the Cascade County GIS Department or Cascade County Commission.

Feet

0 310 620 930

T21NR3E SEC 30

GEOCODE 3138 -- 30

Date: 11/6/2013



CASCADE COUNTY PLANNING DEPARTMENT

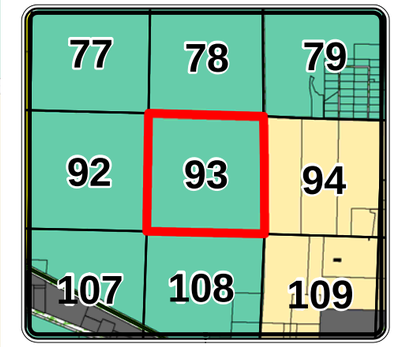

Legend

Cascade County Zoning

ZONE CODE

- AGRICULTURE
- COMMERCIAL
- CITY
- FLOOD ROAD
- INDUSTRIAL 1
- INDUSTRIAL 2
- MIXED USE
- MOBILE HOME
- OPEN SPACES
- RURAL RESIDENTIAL
- SUBURBAN RESIDENTIAL 1
- SUBURBAN RESIDENTIAL 2
- URBAN RESIDENTIAL
- **Hydrology**

The geographical representation of this map and/or drawing is provided for informational purposes only and should be used for **Reference Only**. Any information represented here is **not** guaranteed to be accurate or current. No reliance on angles, distances, area sizes or other land survey data should be assumed without verification by the user. Neither Cascade County nor the Cascade County GIS Department accepts any responsibility for errors or omissions. This document may not be reproduced, edited, or otherwise altered in any way without advanced permission of the Cascade County GIS Department or Cascade County Commission.

Feet

0 310 620 930

T21NR3E SEC 29

GEOCODE 3138 -- 29

Date: 11/6/2013

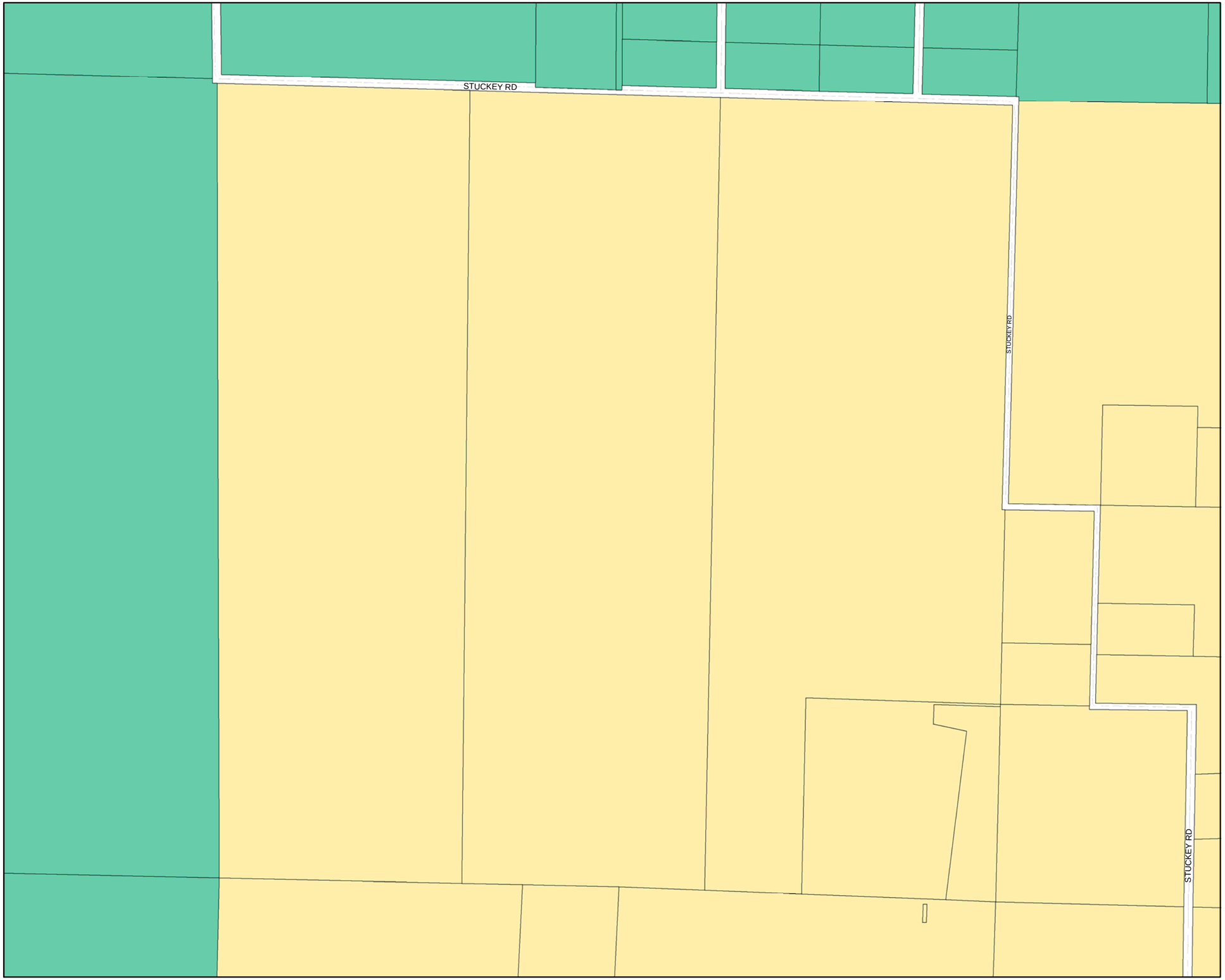

CASCADE COUNTY PLANNING DEPARTMENT

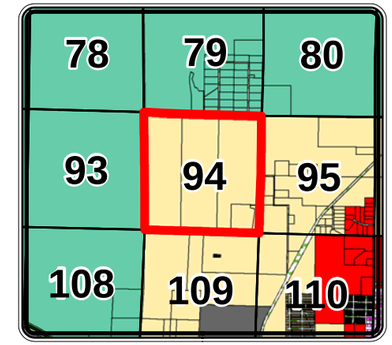

Legend

Cascade County Zoning

ZONE CODE

- AGRICULTURE
- COMMERCIAL
- CITY
- FLOOD ROAD
- INDUSTRIAL 1
- INDUSTRIAL 2
- MIXED USE
- MOBILE HOME
- OPEN SPACES
- RURAL RESIDENTIAL
- SUBURBAN RESIDENTIAL 1
- SUBURBAN RESIDENTIAL 2
- URBAN RESIDENTIAL
- **Hydrology**

The geographical representation of this map and/or drawing is provided for informational purposes only and should be used for **Reference Only**. Any information represented here is **not** guaranteed to be accurate or current. No reliance on angles, distances, area sizes or other land survey data should be assumed without verification by the user. Neither Cascade County nor the Cascade County GIS Department accepts any responsibility for errors or omissions. This document may not be reproduced, edited, or otherwise altered in any way without advanced permission of the Cascade County GIS Department or Cascade County Commission.

Feet

0 310 620 930

T21NR3E SEC 28

GEOCODE 3138 -- 28

Date: 11/6/2013

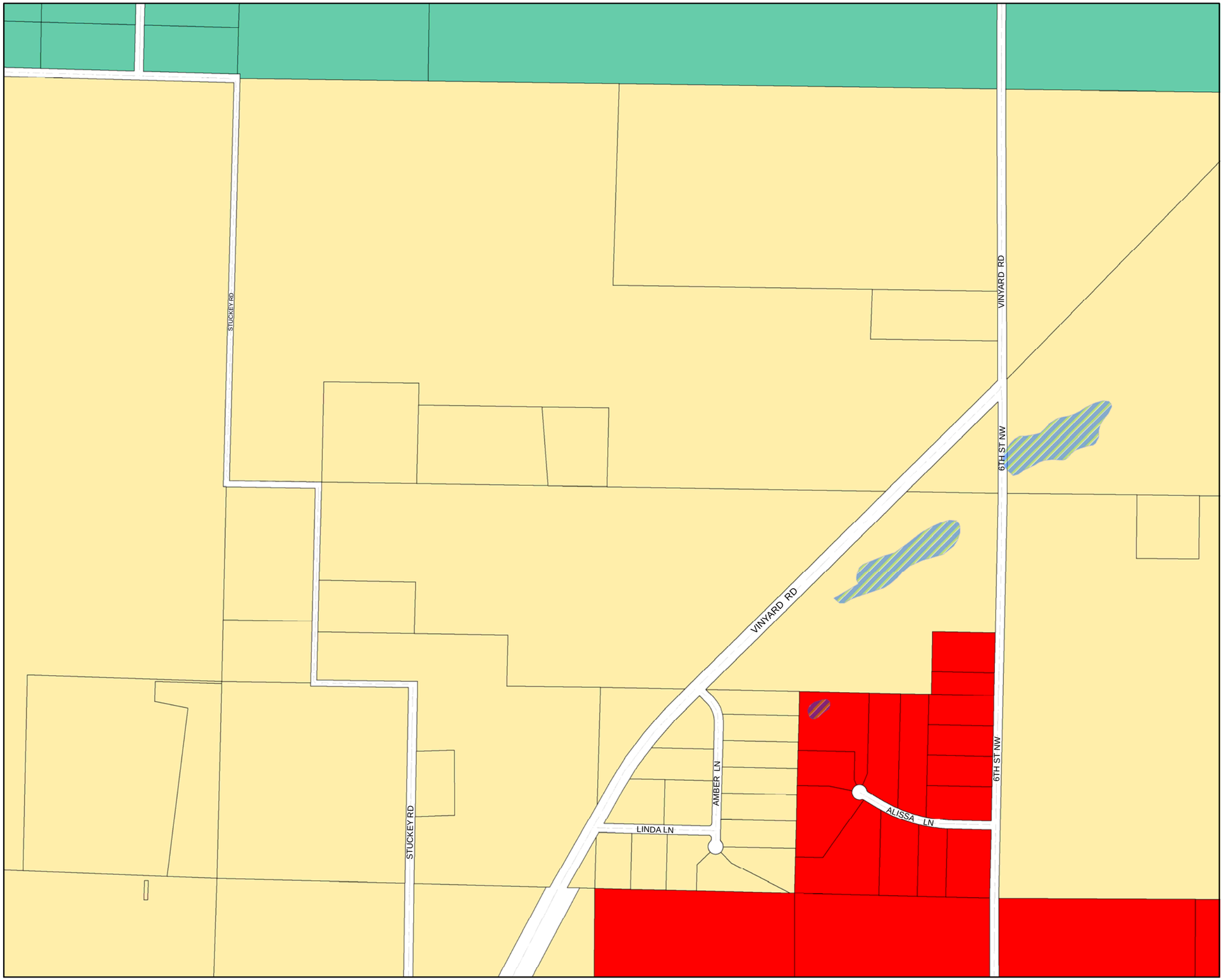

CASCADE COUNTY PLANNING DEPARTMENT

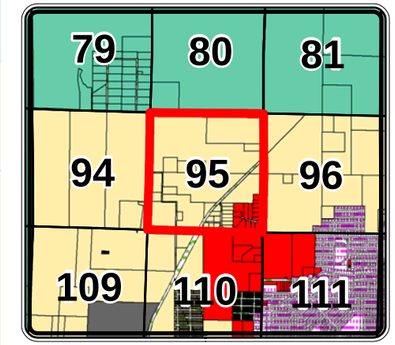

Legend

Cascade County Zoning

ZONE CODE

- AGRICULTURE
- COMMERCIAL
- CITY
- FLOOD ROAD
- INDUSTRIAL 1
- INDUSTRIAL 2
- MIXED USE
- MOBILE HOME
- OPEN SPACES
- RURAL RESIDENTIAL
- SUBURBAN RESIDENTIAL 1
- SUBURBAN RESIDENTIAL 2
- URBAN RESIDENTIAL
- **Hydrology**

The geographical representation of this map and/or drawing is provided for informational purposes only and should be used for **Reference Only**. Any information represented here is **not** guaranteed to be accurate or current. No reliance on angles, distances, area sizes or other land survey data should be assumed without verification by the user. Neither Cascade County nor the Cascade County GIS Department accepts any responsibility for errors or omissions. This document may not be reproduced, edited, or otherwise altered in any way without advanced permission of the Cascade County GIS Department or Cascade County Commission.

Feet

0 310 620 930

T21NR3E SEC 27

GEOCODE 3138 -- 27

Date: 11/6/2013

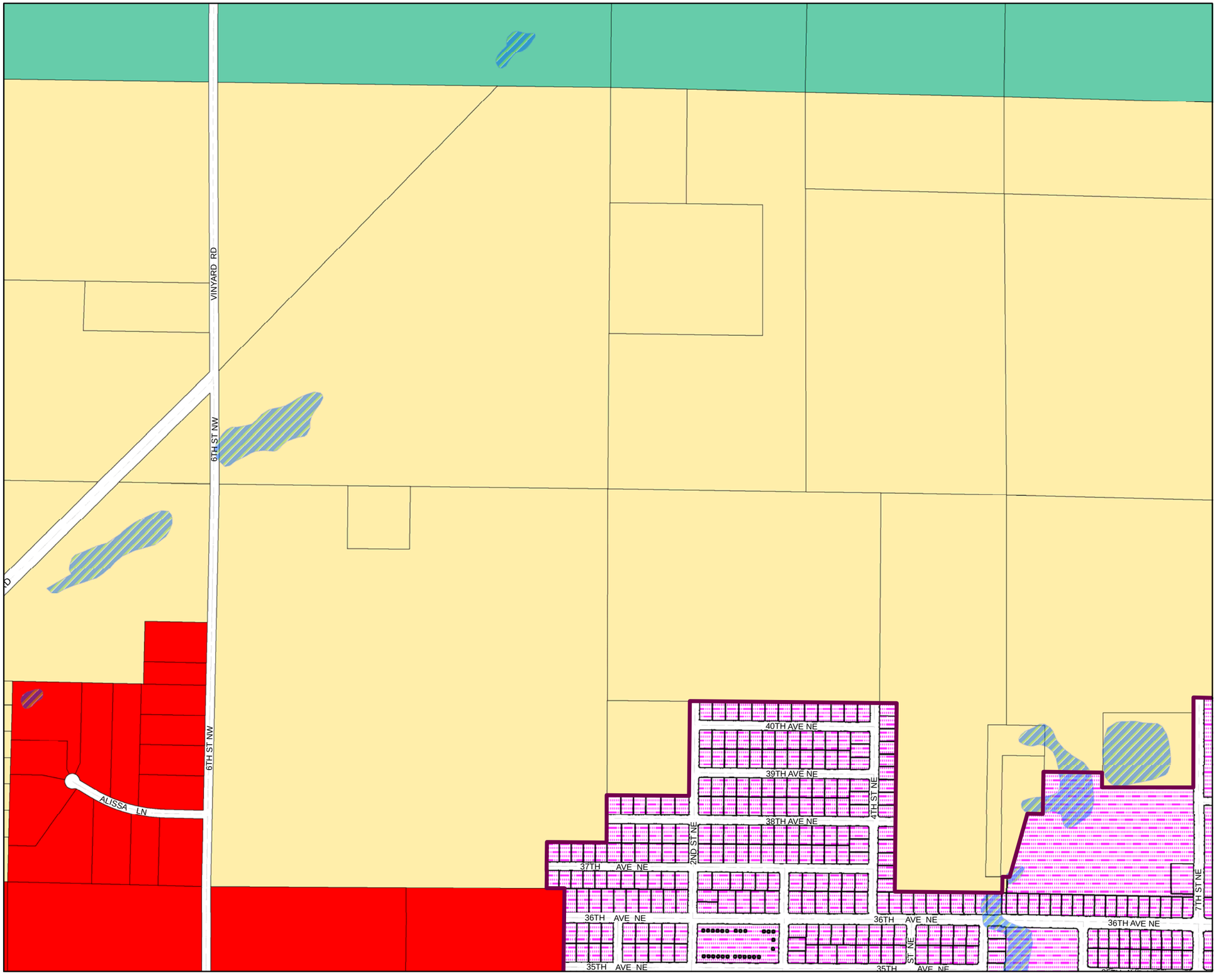

CASCADE COUNTY PLANNING DEPARTMENT

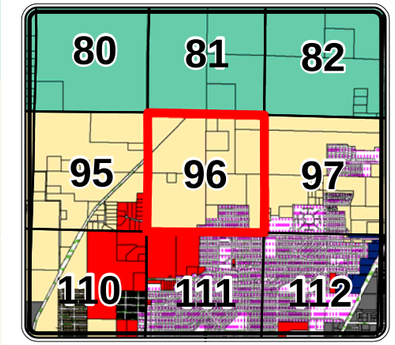

Legend

Cascade County Zoning

ZONE CODE

- AGRICULTURE
- COMMERCIAL
- CITY
- FLOOD ROAD
- INDUSTRIAL 1
- INDUSTRIAL 2
- MIXED USE
- MOBILE HOME
- OPEN SPACES
- RURAL RESIDENTIAL
- SUBURBAN RESIDENTIAL 1
- SUBURBAN RESIDENTIAL 2
- URBAN RESIDENTIAL
- **Hydrology**

The geographical representation of this map and/or drawing is provided for informational purposes only and should be used for **Reference Only**. Any information represented here is **not** guaranteed to be accurate or current. No reliance on angles, distances, area sizes or other land survey data should be assumed without verification by the user. Neither Cascade County nor the Cascade County GIS Department accepts any responsibility for errors or omissions. This document may not be reproduced, edited, or otherwise altered in any way without advanced permission of the Cascade County GIS Department or Cascade County Commission.

Feet

0 310 620 930

T21NR3E SEC 26

GEOCODE 3138 -- 26

Date: 11/6/2013

CASCADE COUNTY PLANNING DEPARTMENT

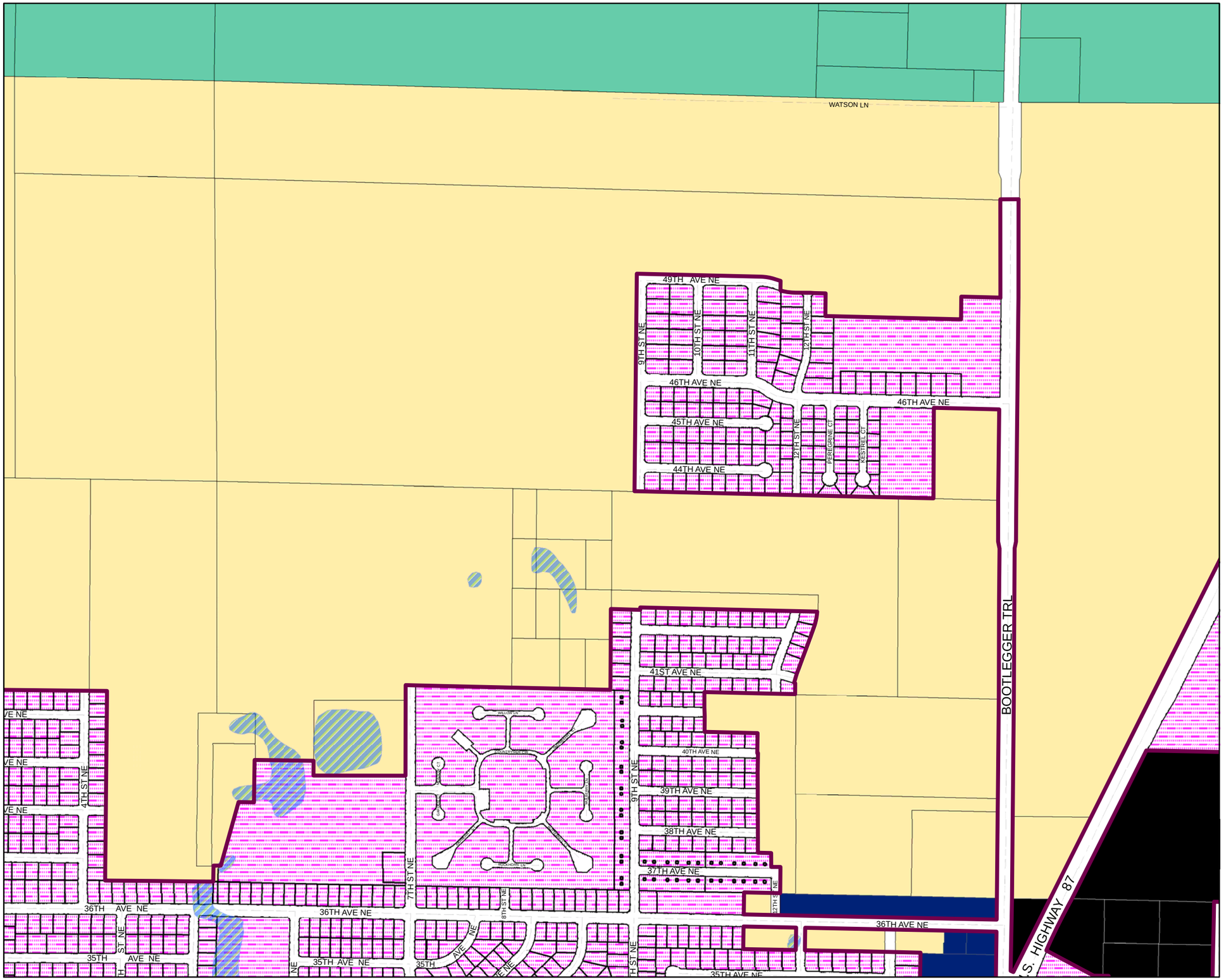

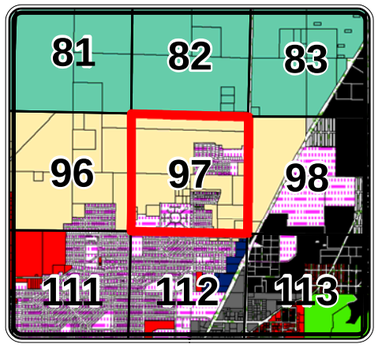

Legend

Cascade County Zoning

ZONE CODE

- AGRICULTURE
- COMMERCIAL
- CITY
- FLOOD ROAD
- INDUSTRIAL 1
- INDUSTRIAL 2
- MIXED USE
- MOBILE HOME
- OPEN SPACES
- RURAL RESIDENTIAL
- SUBURBAN RESIDENTIAL 1
- SUBURBAN RESIDENTIAL 2
- URBAN RESIDENTIAL
- **Hydrology**

The geographical representation of this map and/or drawing is provided for informational purposes only and should be used for **Reference Only**. Any information represented here is **not** guaranteed to be accurate or current. No reliance on angles, distances, area sizes or other land survey data should be assumed without verification by the user. Neither Cascade County nor the Cascade County GIS Department accepts any responsibility for errors or omissions. This document may not be reproduced, edited, or otherwise altered in any way without advanced permission of the Cascade County GIS Department or Cascade County Commission.

Feet

0 310 620 930

T21NR3E SEC 25

GEOCODE 3138 -- 25

Date: 11/6/2013

CASCADE COUNTY PLANNING DEPARTMENT

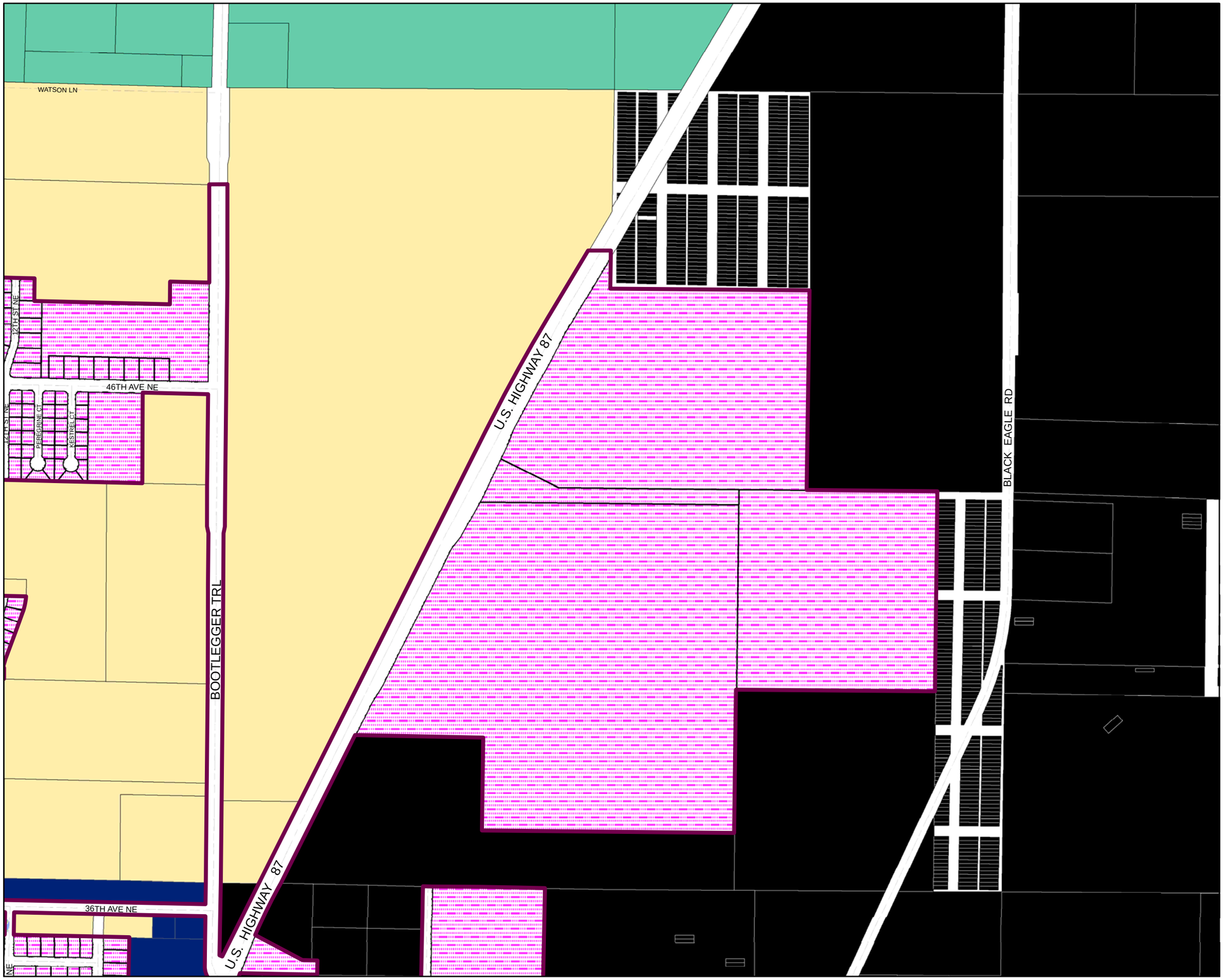

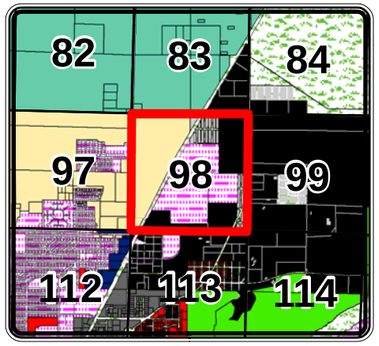

Legend

Cascade County Zoning

ZONE CODE

- AGRICULTURE
- COMMERCIAL
- CITY
- FLOOD ROAD
- INDUSTRIAL 1
- INDUSTRIAL 2
- MIXED USE
- MOBILE HOME
- OPEN SPACES
- RURAL RESIDENTIAL
- SUBURBAN RESIDENTIAL 1
- SUBURBAN RESIDENTIAL 2
- URBAN RESIDENTIAL
- **Hydrology**

The geographical representation of this map and/or drawing is provided for informational purposes only and should be used for **Reference Only**. Any information represented here is **not** guaranteed to be accurate or current. No reliance on angles, distances, area sizes or other land survey data should be assumed without verification by the user. Neither Cascade County nor the Cascade County GIS Department accepts any responsibility for errors or omissions. This document may not be reproduced, edited, or otherwise altered in any way without advanced permission of the Cascade County GIS Department or Cascade County Commission.

Feet

0 310 620 930

T21NR4E SEC 30

GEOCODE 3139 -- 30

Date: 11/6/2013

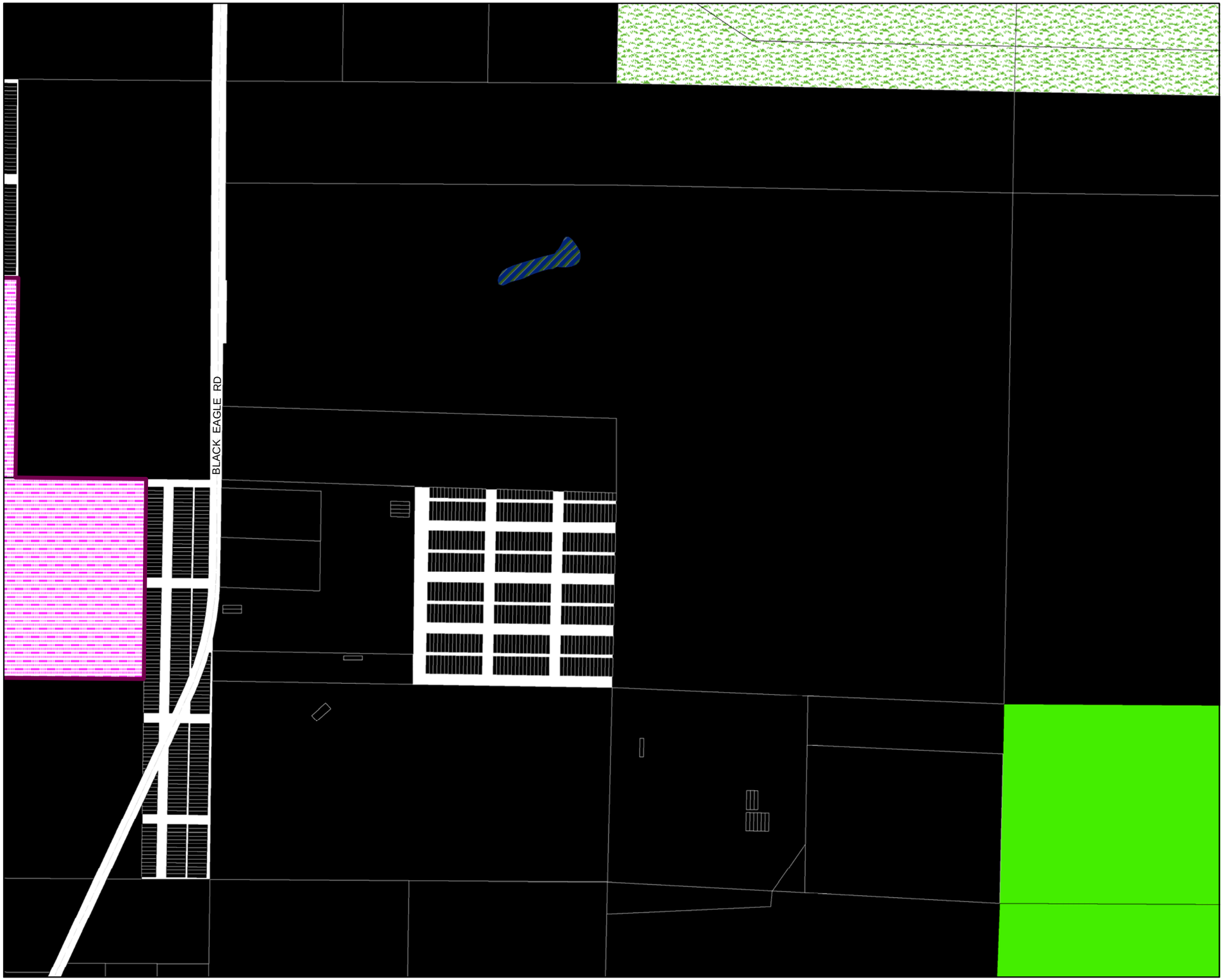

CASCADE COUNTY PLANNING DEPARTMENT

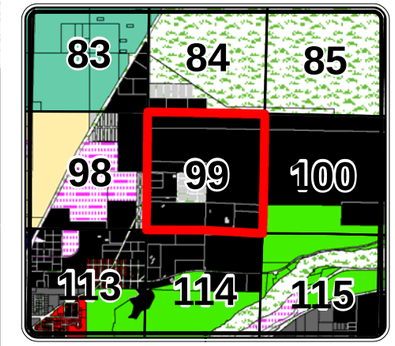

Legend

Cascade County Zoning

ZONE CODE

- AGRICULTURE
- COMMERCIAL
- CITY
- FLOOD ROAD
- INDUSTRIAL 1
- INDUSTRIAL 2
- MIXED USE
- MOBILE HOME
- OPEN SPACES
- RURAL RESIDENTIAL
- SUBURBAN RESIDENTIAL 1
- SUBURBAN RESIDENTIAL 2
- URBAN RESIDENTIAL
- **Hydrology**

The geographical representation of this map and/or drawing is provided for informational purposes only and should be used for **Reference Only**. Any information represented here is **not** guaranteed to be accurate or current. No reliance on angles, distances, area sizes or other land survey data should be assumed without verification by the user. Neither Cascade County nor the Cascade County GIS Department accepts any responsibility for errors or omissions. This document may not be reproduced, edited, or otherwise altered in any way without advanced permission of the Cascade County GIS Department or Cascade County Commission.

Feet

0 310 620 930

T21NR4E SEC 29

GEOCODE 3139 -- 29

Date: 11/6/2013

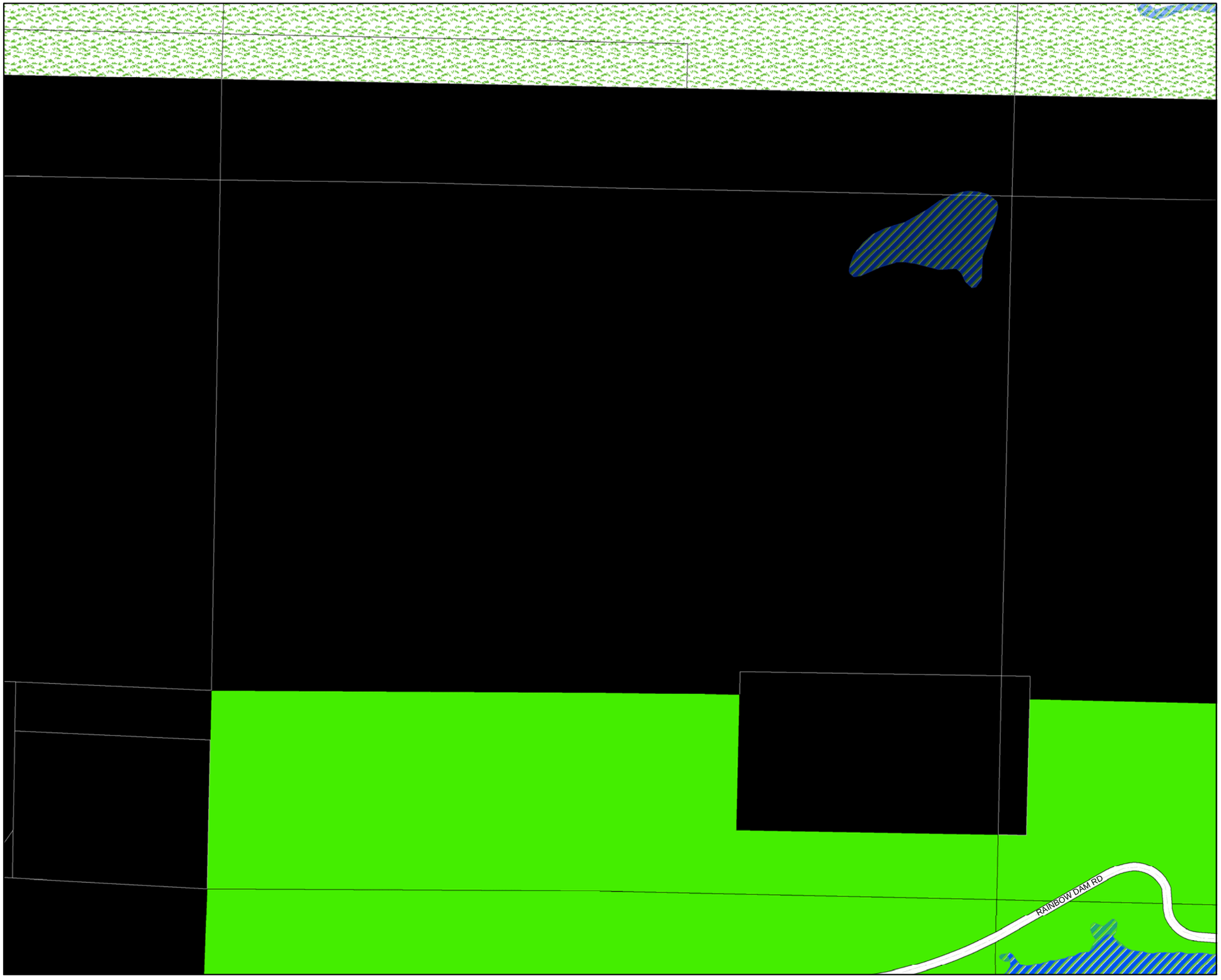

CASCADE COUNTY PLANNING DEPARTMENT

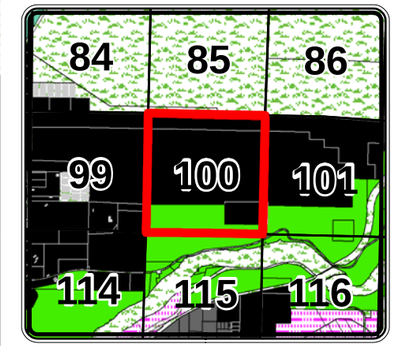

Legend

Cascade County Zoning

ZONE CODE

- AGRICULTURE
- COMMERCIAL
- CITY
- FLOOD ROAD
- INDUSTRIAL 1
- INDUSTRIAL 2
- MIXED USE
- MOBILE HOME
- OPEN SPACES
- RURAL RESIDENTIAL
- SUBURBAN RESIDENTIAL 1
- SUBURBAN RESIDENTIAL 2
- URBAN RESIDENTIAL
- **Hydrology**

The geographical representation of this map and/or drawing is provided for informational purposes only and should be used for **Reference Only**. Any information represented here is **not** guaranteed to be accurate or current. No reliance on angles, distances, area sizes or other land survey data should be assumed without verification by the user. Neither Cascade County nor the Cascade County GIS Department accepts any responsibility for errors or omissions. This document may not be reproduced, edited, or otherwise altered in any way without advanced permission of the Cascade County GIS Department or Cascade County Commission.

Feet

0 310 620 930

T21NR4E SEC 28

GEOCODE 3139 -- 28

Date: 11/6/2013

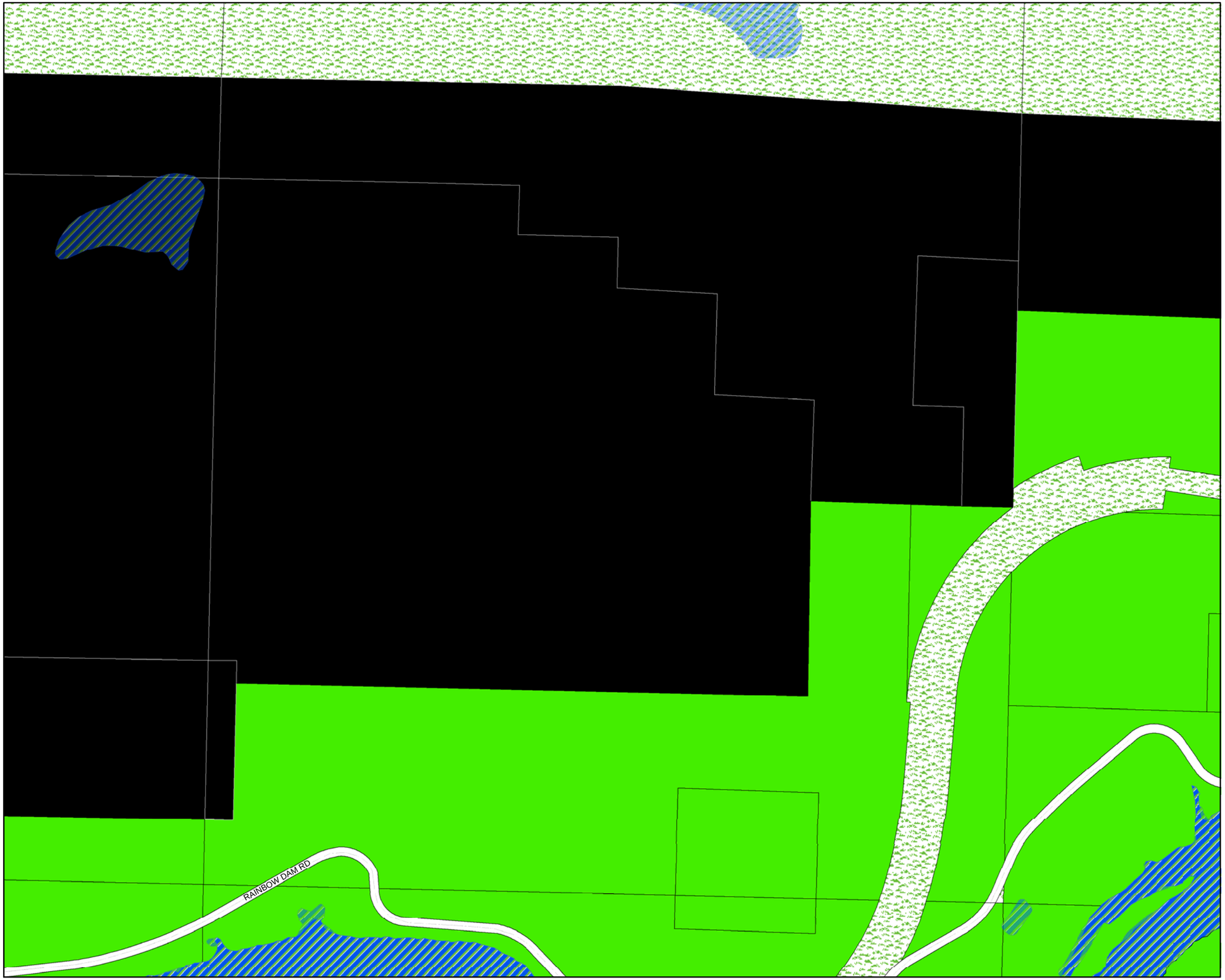

CASCADE COUNTY PLANNING DEPARTMENT

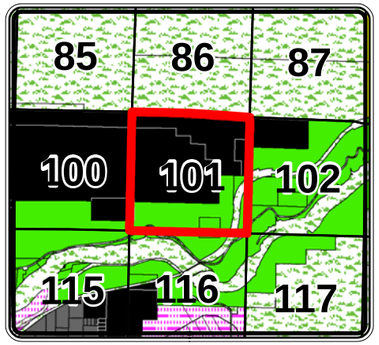

Legend

Cascade County Zoning

ZONE CODE

- AGRICULTURE
- COMMERCIAL
- CITY
- FLOOD ROAD
- INDUSTRIAL 1
- INDUSTRIAL 2
- MIXED USE
- MOBILE HOME
- OPEN SPACES
- RURAL RESIDENTIAL
- SUBURBAN RESIDENTIAL 1
- SUBURBAN RESIDENTIAL 2
- URBAN RESIDENTIAL
- **Hydrology**

The geographical representation of this map and/or drawing is provided for informational purposes only and should be used for **Reference Only**. Any information represented here is **not** guaranteed to be accurate or current. No reliance on angles, distances, area sizes or other land survey data should be assumed without verification by the user. Neither Cascade County nor the Cascade County GIS Department accepts any responsibility for errors or omissions. This document may not be reproduced, edited, or otherwise altered in any way without advanced permission of the Cascade County GIS Department or Cascade County Commission.

Feet

0 310 620 930

T21NR4E SEC 27

GEOCODE 3139 -- 27

Date: 11/6/2013

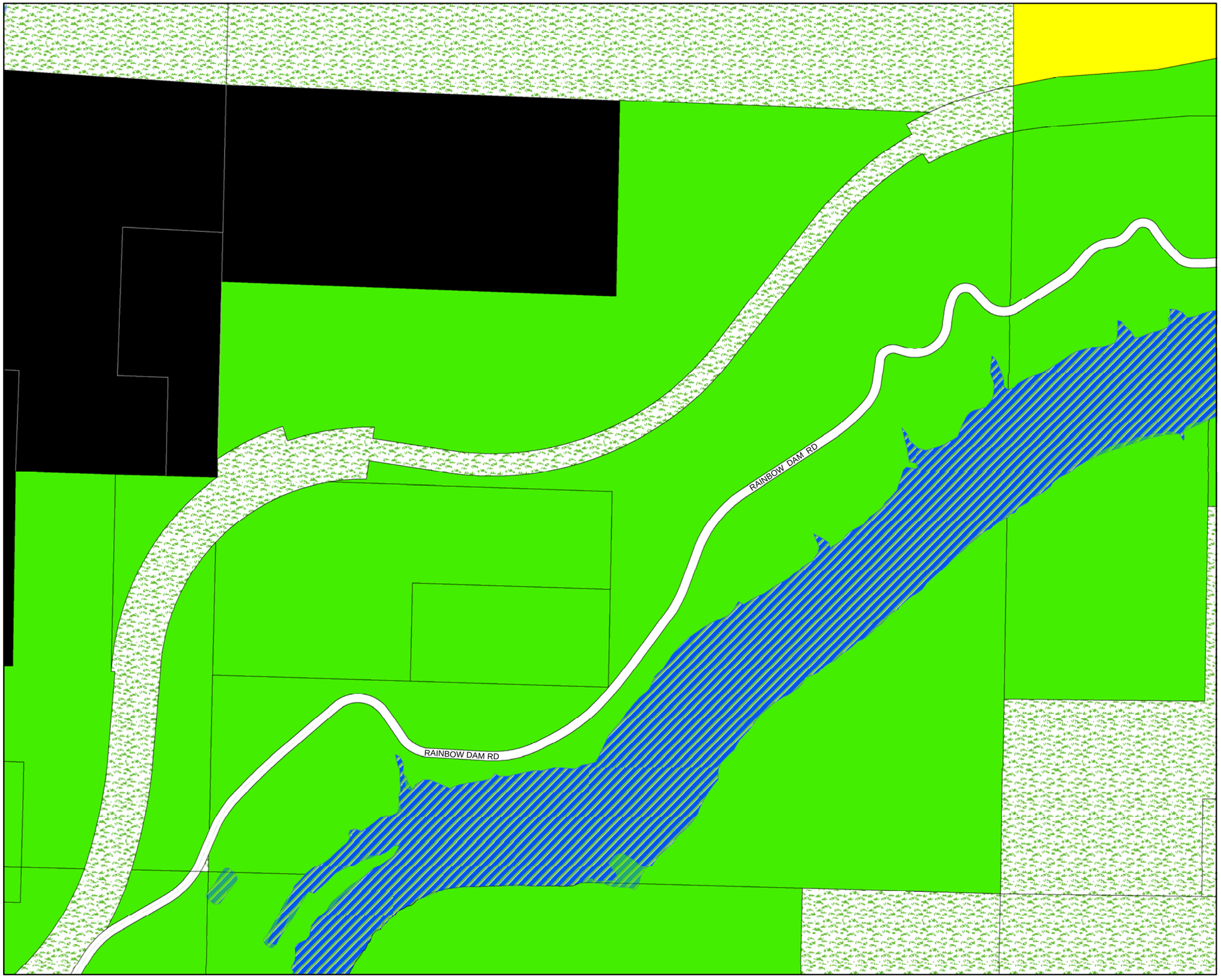

CASCADE COUNTY PLANNING DEPARTMENT

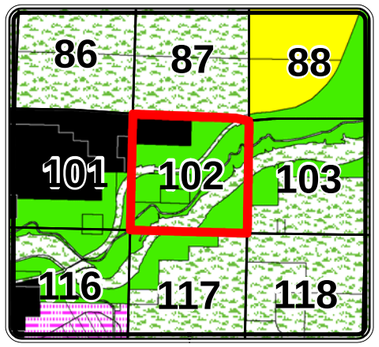

Legend

Cascade County Zoning

ZONE CODE

- AGRICULTURE
- COMMERCIAL
- CITY
- FLOOD ROAD
- INDUSTRIAL 1
- INDUSTRIAL 2
- MIXED USE
- MOBILE HOME
- OPEN SPACES
- RURAL RESIDENTIAL
- SUBURBAN RESIDENTIAL 1
- SUBURBAN RESIDENTIAL 2
- URBAN RESIDENTIAL
- **Hydrology**

The geographical representation of this map and/or drawing is provided for informational purposes only and should be used for **Reference Only**. Any information represented here is **not** guaranteed to be accurate or current. No reliance on angles, distances, area sizes or other land survey data should be assumed without verification by the user. Neither Cascade County nor the Cascade County GIS Department accepts any responsibility for errors or omissions. This document may not be reproduced, edited, or otherwise altered in any way without advanced permission of the Cascade County GIS Department or Cascade County Commission.

Feet

0 310 620 930

T21NR4E SEC 26

GEOCODE 3139 -- 26

Date: 11/6/2013

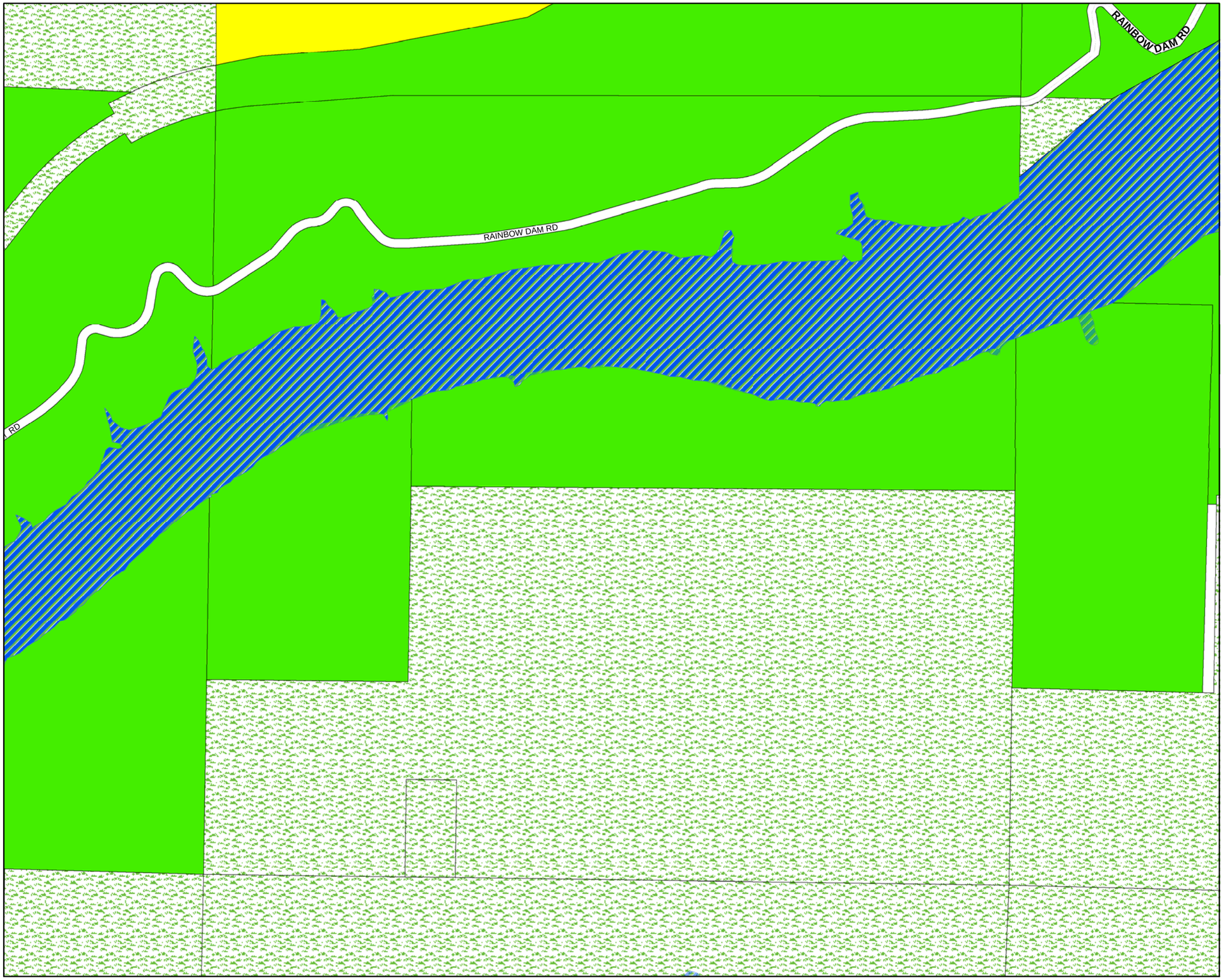

CASCADE COUNTY PLANNING DEPARTMENT

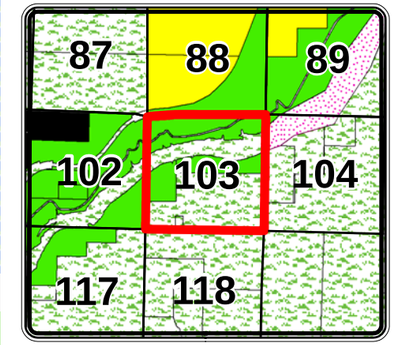

Legend

Cascade County Zoning

ZONE CODE

- AGRICULTURE
- COMMERCIAL
- CITY
- FLOOD ROAD
- INDUSTRIAL 1
- INDUSTRIAL 2
- MIXED USE
- MOBILE HOME
- OPEN SPACES
- RURAL RESIDENTIAL
- SUBURBAN RESIDENTIAL 1
- SUBURBAN RESIDENTIAL 2
- URBAN RESIDENTIAL
- **Hydrology**

The geographical representation of this map and/or drawing is provided for informational purposes only and should be used for **Reference Only**. Any information represented here is **not** guaranteed to be accurate or current. No reliance on angles, distances, area sizes or other land survey data should be assumed without verification by the user. Neither Cascade County nor the Cascade County GIS Department accepts any responsibility for errors or omissions. This document may not be reproduced, edited, or otherwise altered in any way without advanced permission of the Cascade County GIS Department or Cascade County Commission.

Feet

0 310 620 930

T21NR4E SEC 25

GEOCODE 3139 -- 25

Date: 11/6/2013

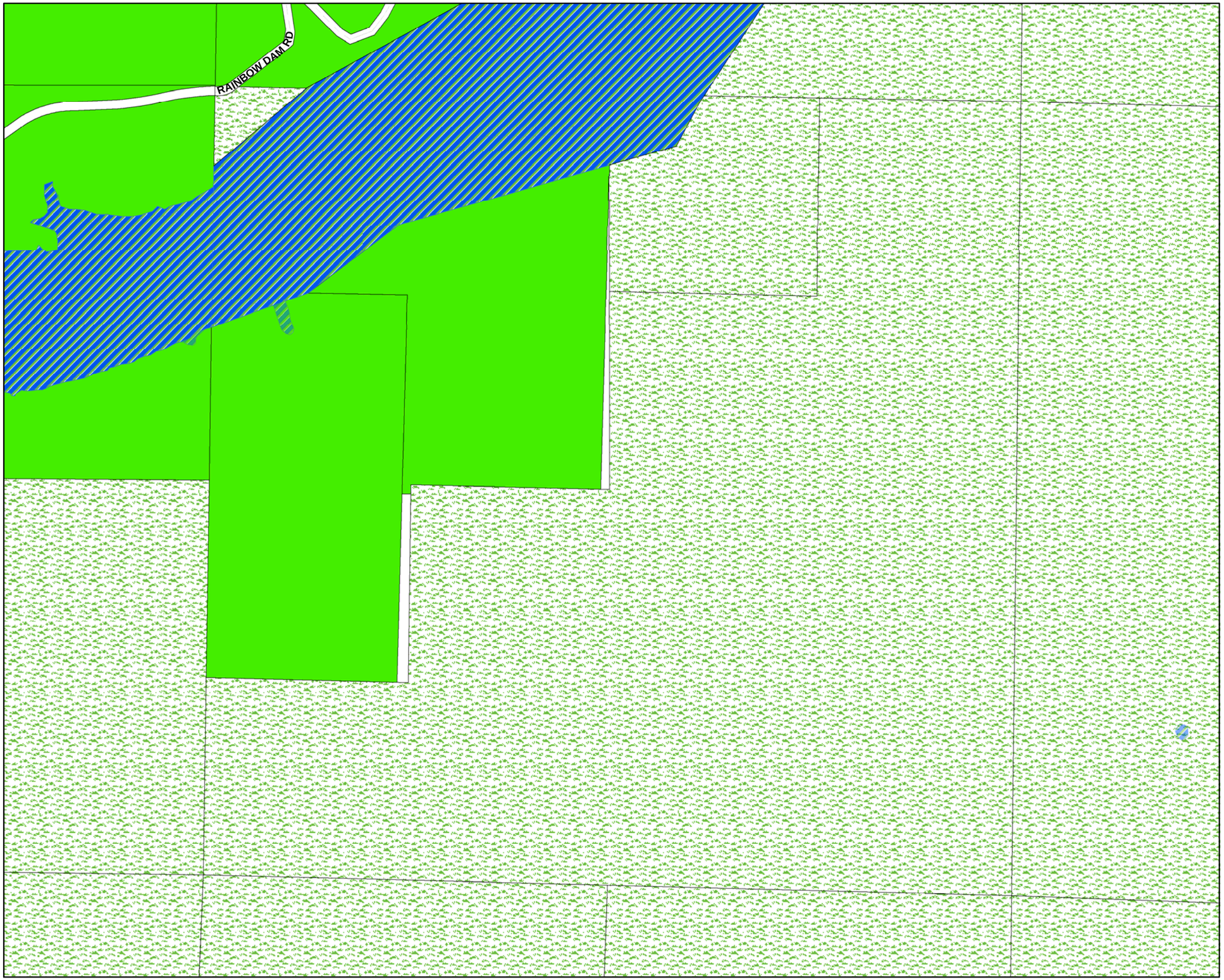

CASCADE COUNTY PLANNING DEPARTMENT

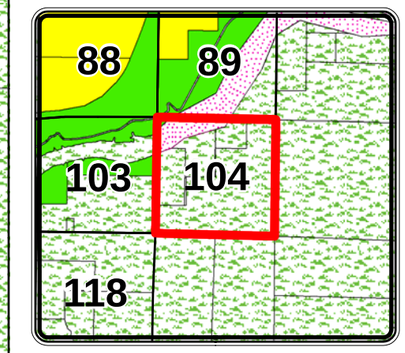

Legend

Cascade County Zoning

ZONE CODE

- AGRICULTURE
- COMMERCIAL
- CITY
- FLOOD ROAD
- INDUSTRIAL 1
- INDUSTRIAL 2
- MIXED USE
- MOBILE HOME
- OPEN SPACES
- RURAL RESIDENTIAL
- SUBURBAN RESIDENTIAL 1
- SUBURBAN RESIDENTIAL 2
- URBAN RESIDENTIAL
- **Hydrology**

The geographical representation of this map and/or drawing is provided for informational purposes only and should be used for **Reference Only**. Any information represented here is **not** guaranteed to be accurate or current. No reliance on angles, distances, area sizes or other land survey data should be assumed without verification by the user. Neither Cascade County nor the Cascade County GIS Department accepts any responsibility for errors or omissions. This document may not be reproduced, edited, or otherwise altered in any way without advanced permission of the Cascade County GIS Department or Cascade County Commission.

Feet

0 310 620 930

T21NR5E SEC 30

GEOCODE 3140 -- 30

Date: 11/6/2013

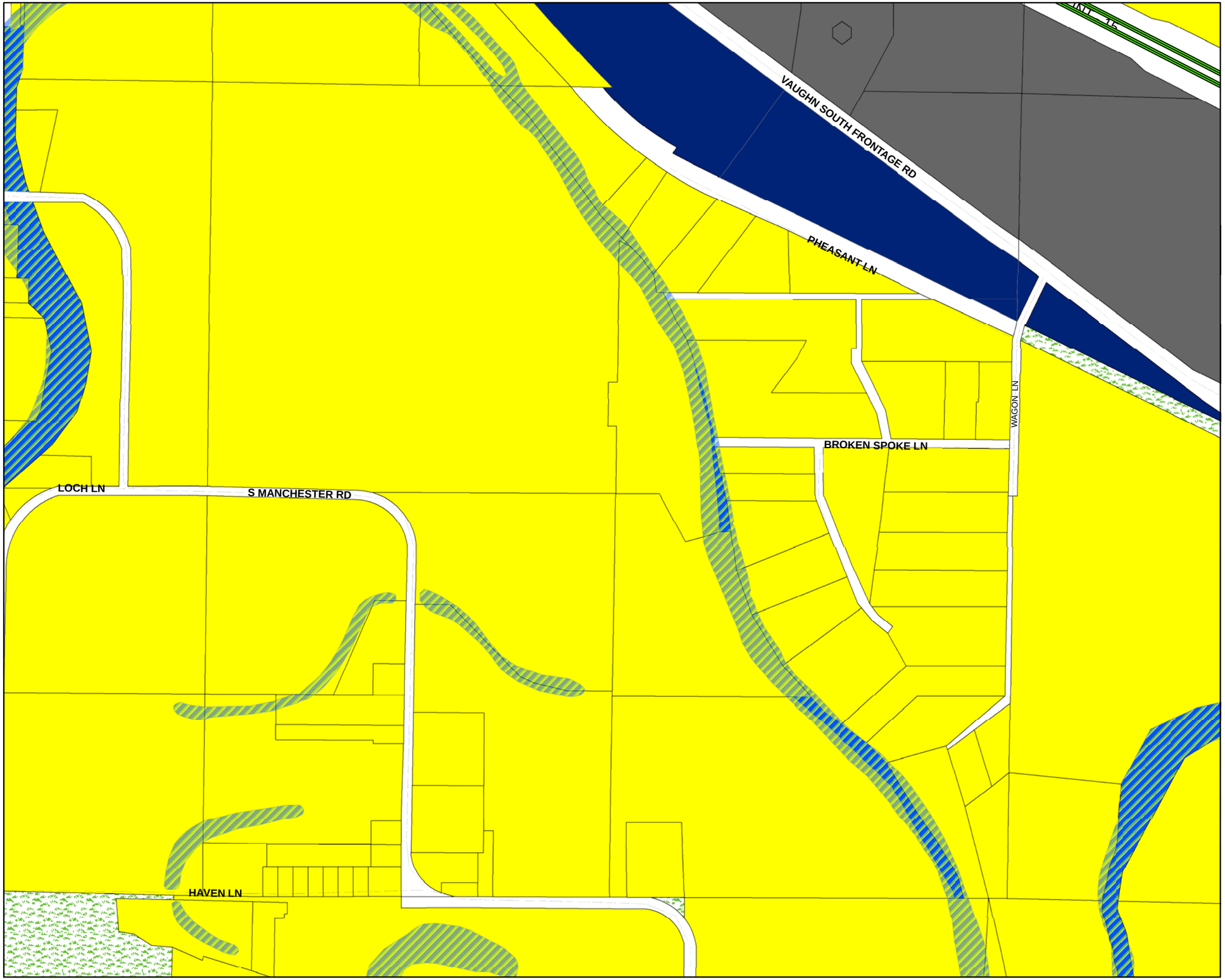

CASCADE COUNTY PLANNING DEPARTMENT

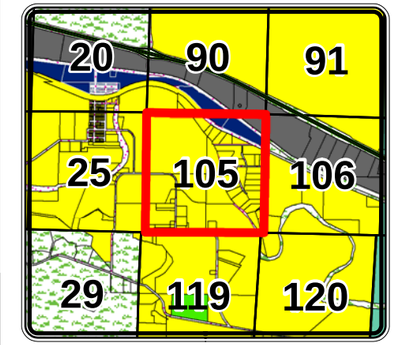

Legend

Cascade County Zoning

ZONE CODE

- AGRICULTURE
- COMMERCIAL
- CITY
- FLOOD ROAD
- INDUSTRIAL 1
- INDUSTRIAL 2
- MIXED USE
- MOBILE HOME
- OPEN SPACES
- RURAL RESIDENTIAL
- SUBURBAN RESIDENTIAL 1
- SUBURBAN RESIDENTIAL 2
- URBAN RESIDENTIAL
- **Hydrology**

The geographical representation of this map and/or drawing is provided for informational purposes only and should be used for **Reference Only**. Any information represented here is **not** guaranteed to be accurate or current. No reliance on angles, distances, area sizes or other land survey data should be assumed without verification by the user. Neither Cascade County nor the Cascade County GIS Department accepts any responsibility for errors or omissions. This document may not be reproduced, edited, or otherwise altered in any way without advanced permission of the Cascade County GIS Department or Cascade County Commission.

Feet

0 310 620 930

T21NR2E SEC 35

GEOCODE 3137 -- 35

Date: 11/6/2013

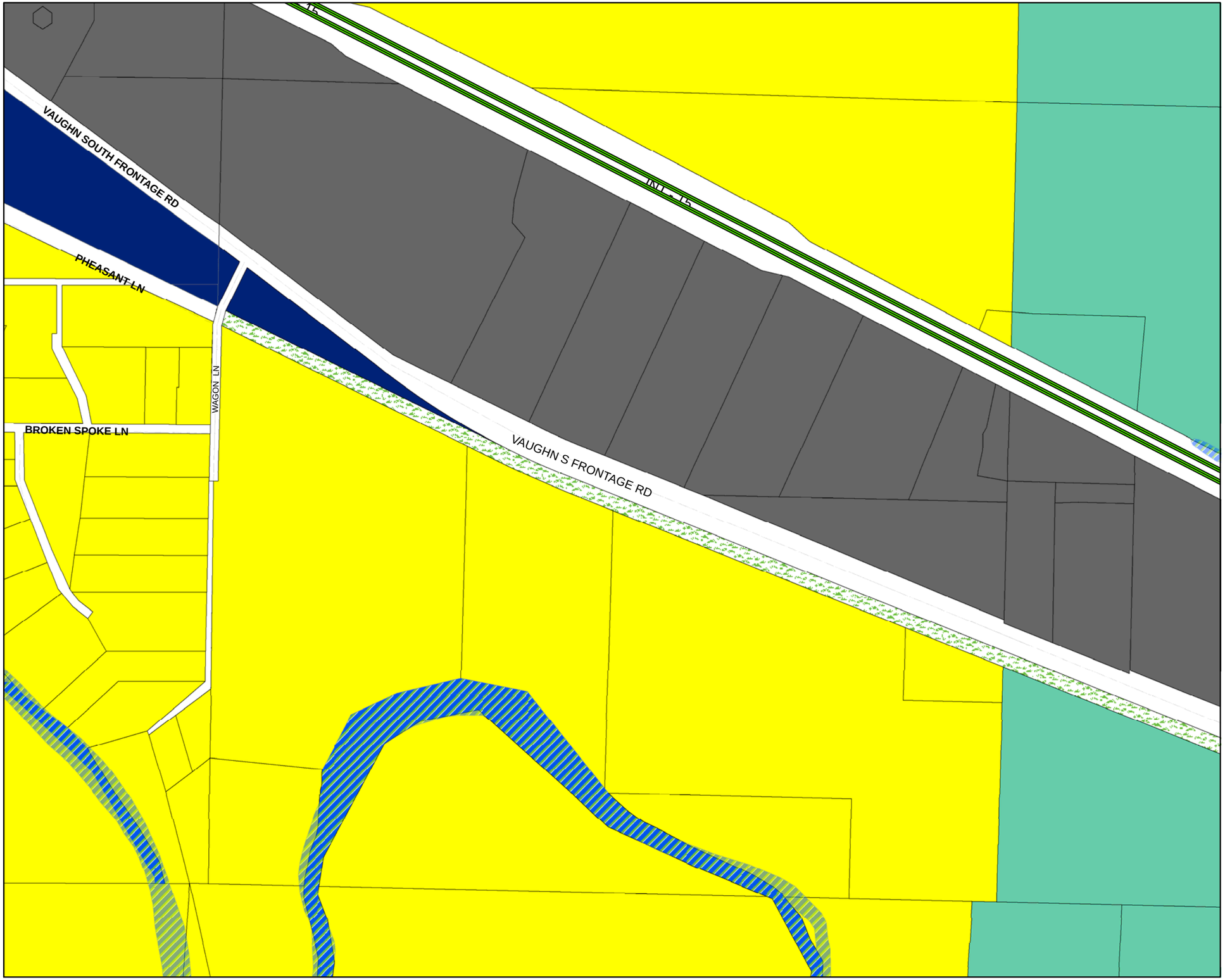

CASCADE COUNTY PLANNING DEPARTMENT

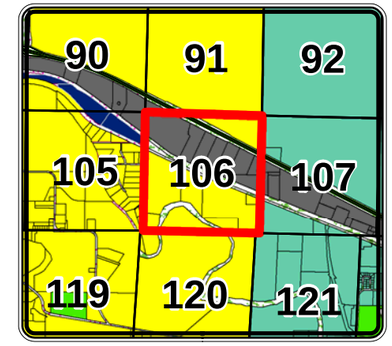

Legend

Cascade County Zoning

ZONE CODE

- AGRICULTURE
- COMMERCIAL
- CITY
- FLOOD ROAD
- INDUSTRIAL 1
- INDUSTRIAL 2
- MIXED USE
- MOBILE HOME
- OPEN SPACES
- RURAL RESIDENTIAL
- SUBURBAN RESIDENTIAL 1
- SUBURBAN RESIDENTIAL 2
- URBAN RESIDENTIAL
- **Hydrology**

The geographical representation of this map and/or drawing is provided for informational purposes only and should be used for **Reference Only**. Any information represented here is **not** guaranteed to be accurate or current. No reliance on angles, distances, area sizes or other land survey data should be assumed without verification by the user. Neither Cascade County nor the Cascade County GIS Department accepts any responsibility for errors or omissions. This document may not be reproduced, edited, or otherwise altered in any way without advanced permission of the Cascade County GIS Department or Cascade County Commission.

Feet

0 310 620 930

T21NR2E SEC 36

GEOCODE 3137 -- 36

Date: 11/6/2013

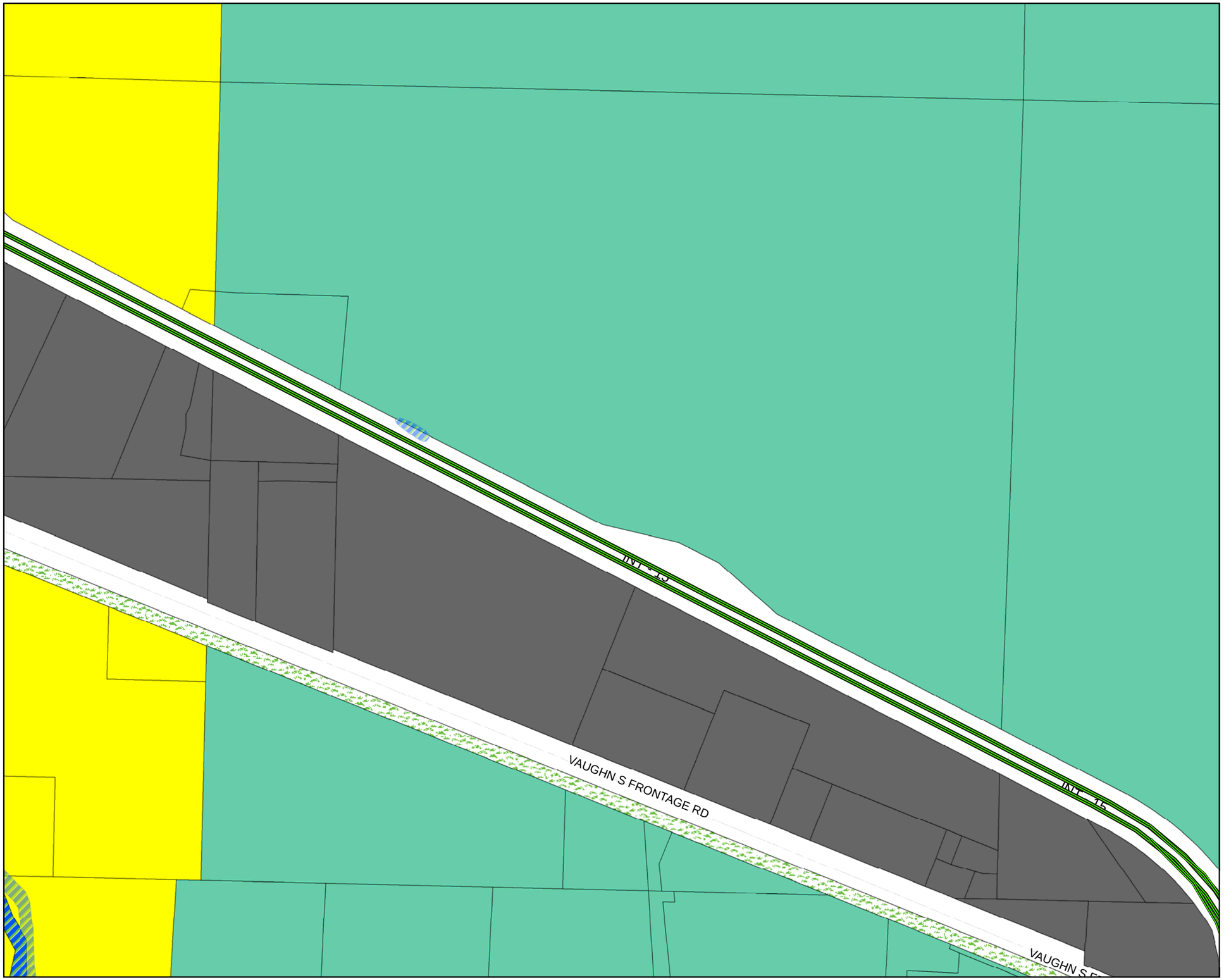

CASCADE COUNTY PLANNING DEPARTMENT

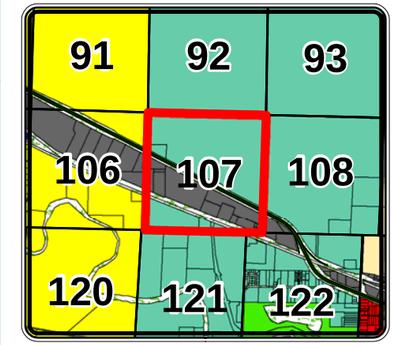

Legend

Cascade County Zoning

ZONE CODE

- AGRICULTURE
- COMMERCIAL
- CITY
- FLOOD ROAD
- INDUSTRIAL 1
- INDUSTRIAL 2
- MIXED USE
- MOBILE HOME
- OPEN SPACES
- RURAL RESIDENTIAL
- SUBURBAN RESIDENTIAL 1
- SUBURBAN RESIDENTIAL 2
- URBAN RESIDENTIAL
- **Hydrology**

The geographical representation of this map and/or drawing is provided for informational purposes only and should be used for **Reference Only**. Any information represented here is **not** guaranteed to be accurate or current. No reliance on angles, distances, area sizes or other land survey data should be assumed without verification by the user. Neither Cascade County nor the Cascade County GIS Department accepts any responsibility for errors or omissions. This document may not be reproduced, edited, or otherwise altered in any way without advanced permission of the Cascade County GIS Department or Cascade County Commission.

0 310 620 930 Feet

T21NR3E SEC 31

GEOCODE 3138 -- 31

Date: 11/6/2013

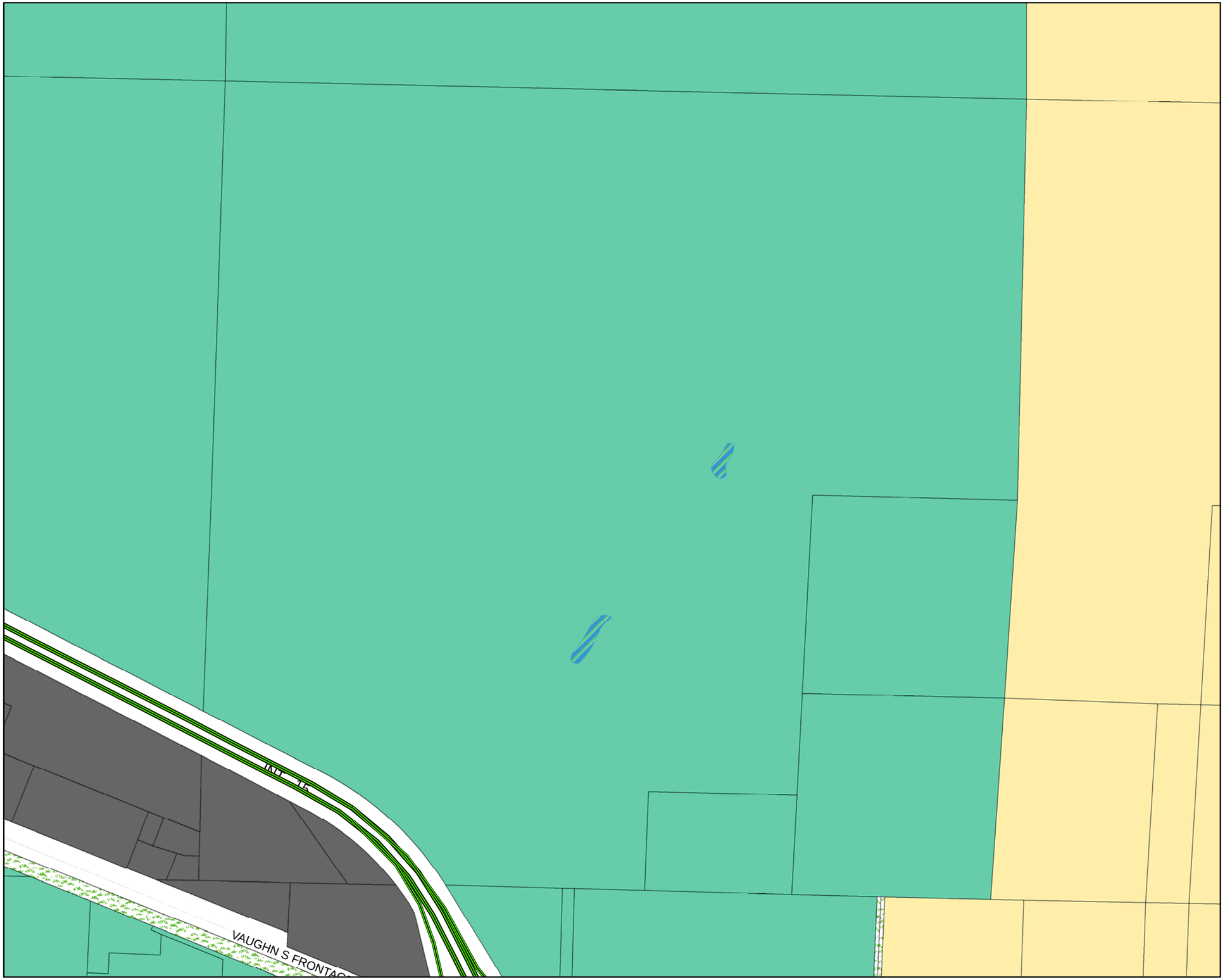

CASCADE COUNTY PLANNING DEPARTMENT

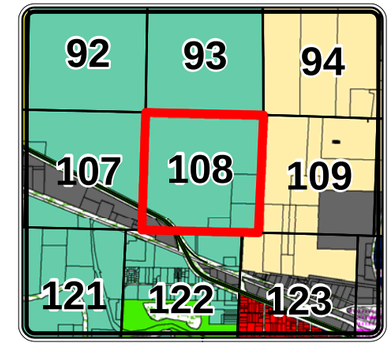

Legend

Cascade County Zoning

ZONE CODE

- AGRICULTURE
- COMMERCIAL
- CITY
- FLOOD ROAD
- INDUSTRIAL 1
- INDUSTRIAL 2
- MIXED USE
- MOBILE HOME
- OPEN SPACES
- RURAL RESIDENTIAL
- SUBURBAN RESIDENTIAL 1
- SUBURBAN RESIDENTIAL 2
- URBAN RESIDENTIAL
- **Hydrology**

The geographical representation of this map and/or drawing is provided for informational purposes only and should be used for **Reference Only**. Any information represented here is **not** guaranteed to be accurate or current. No reliance on angles, distances, area sizes or other land survey data should be assumed without verification by the user. Neither Cascade County nor the Cascade County GIS Department accepts any responsibility for errors or omissions. This document may not be reproduced, edited, or otherwise altered in any way without advanced permission of the Cascade County GIS Department or Cascade County Commission.

0 310 620 930 Feet

T21NR3E SEC 32

GEOCODE 3138 -- 32

Date: 11/6/2013

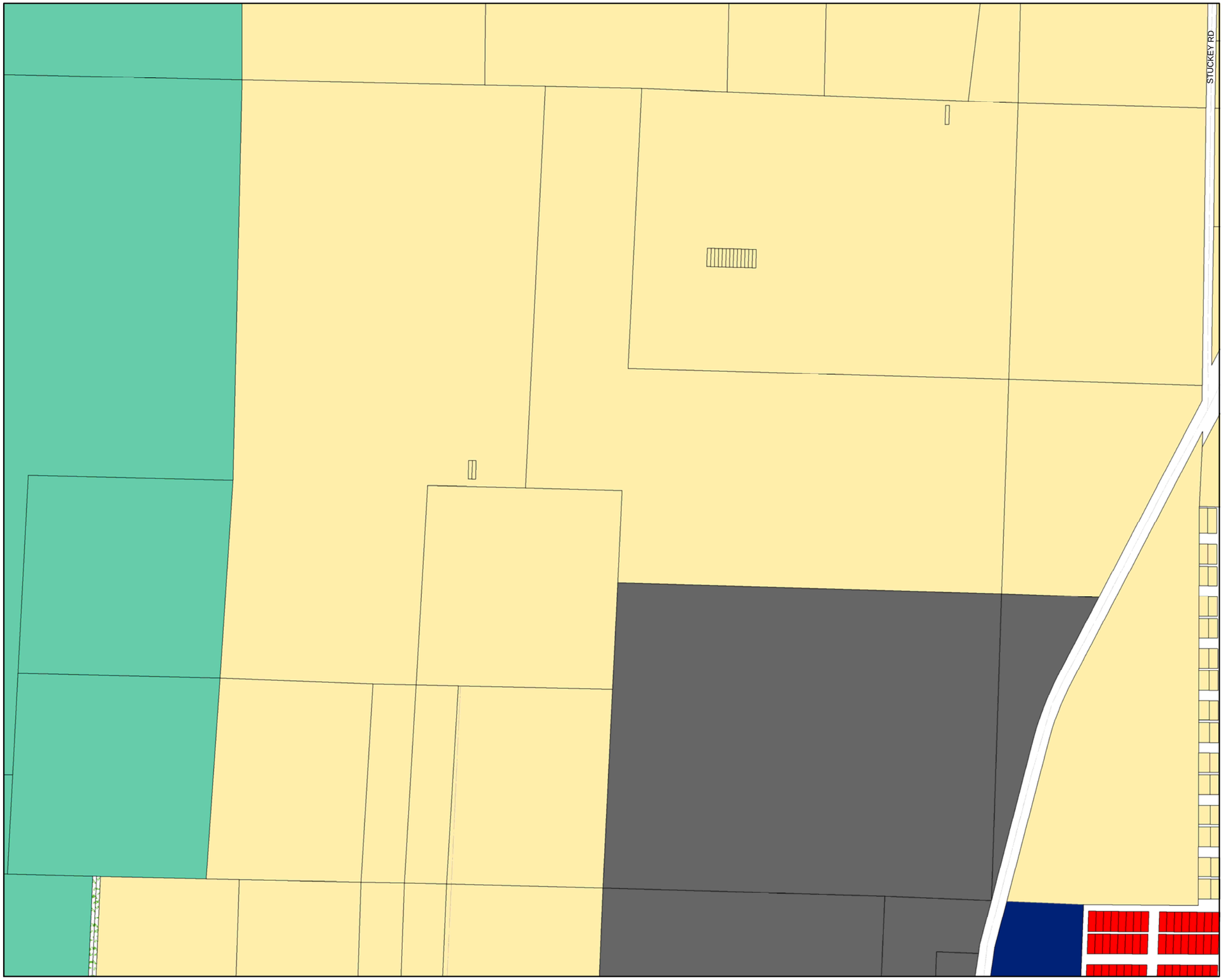

CASCADE COUNTY PLANNING DEPARTMENT

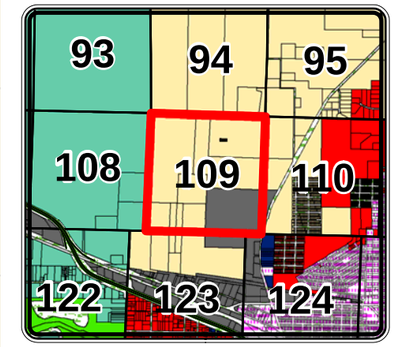

Legend

Cascade County Zoning

ZONE CODE

- AGRICULTURE
- COMMERCIAL
- CITY
- FLOOD ROAD
- INDUSTRIAL 1
- INDUSTRIAL 2
- MIXED USE
- MOBILE HOME
- OPEN SPACES
- RURAL RESIDENTIAL
- SUBURBAN RESIDENTIAL 1
- SUBURBAN RESIDENTIAL 2
- URBAN RESIDENTIAL
- **Hydrology**

The geographical representation of this map and/or drawing is provided for informational purposes only and should be used for **Reference Only**. Any information represented here is **not** guaranteed to be accurate or current. No reliance on angles, distances, area sizes or other land survey data should be assumed without verification by the user. Neither Cascade County nor the Cascade County GIS Department accepts any responsibility for errors or omissions. This document may not be reproduced, edited, or otherwise altered in any way without advanced permission of the Cascade County GIS Department or Cascade County Commission.

Feet

0 310 620 930

T21NR3E SEC 33

GEOCODE 3138 -- 33

Date: 11/6/2013

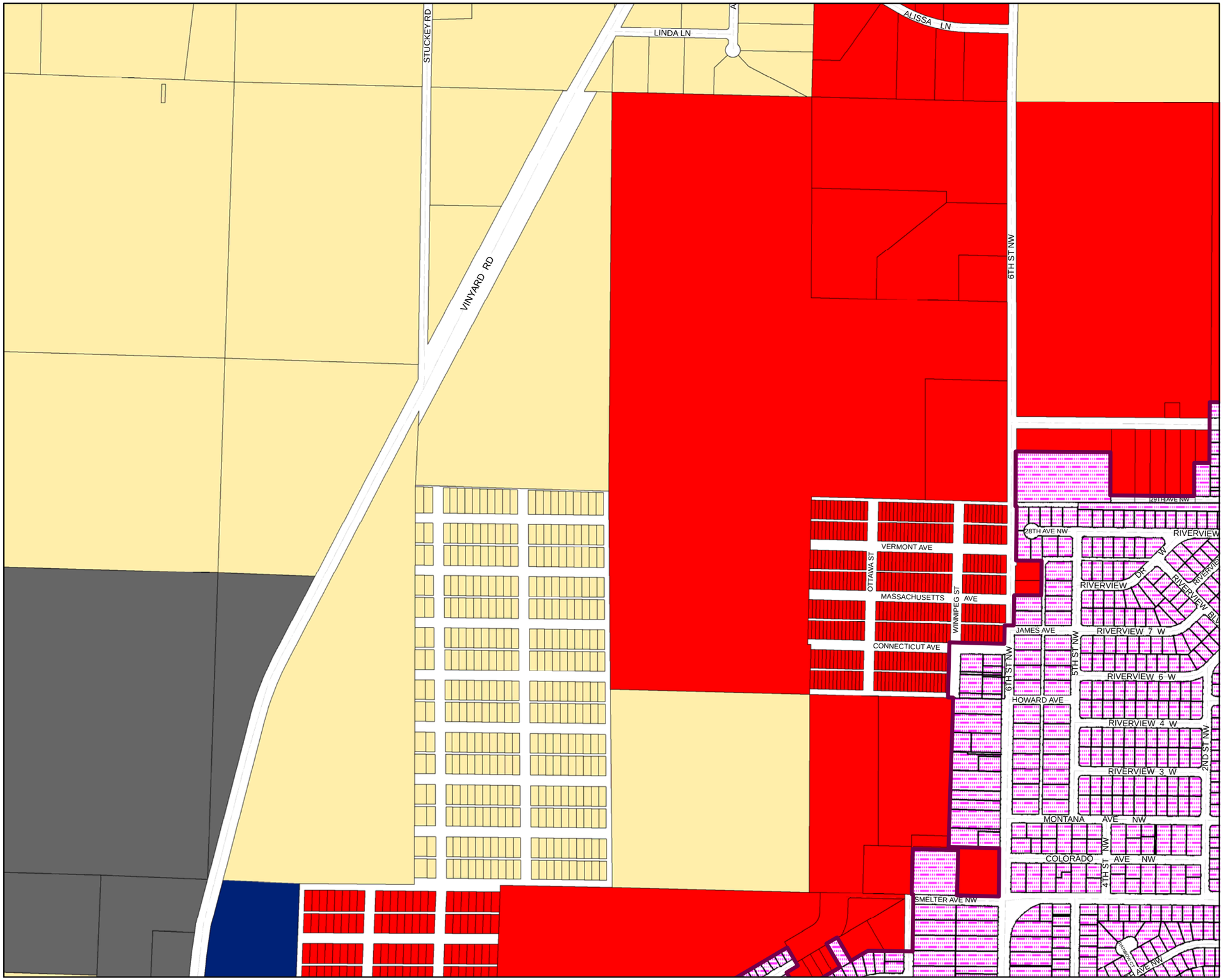

CASCADE COUNTY PLANNING DEPARTMENT

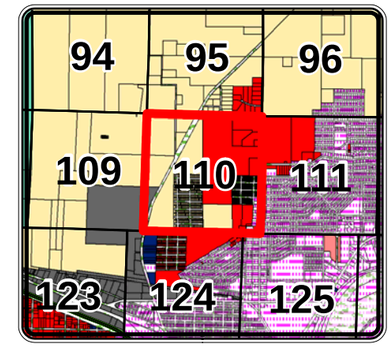

Legend

Cascade County Zoning

ZONE CODE

- AGRICULTURE
- COMMERCIAL
- CITY
- FLOOD ROAD
- INDUSTRIAL 1
- INDUSTRIAL 2
- MIXED USE
- MOBILE HOME
- OPEN SPACES
- RURAL RESIDENTIAL
- SUBURBAN RESIDENTIAL 1
- SUBURBAN RESIDENTIAL 2
- URBAN RESIDENTIAL
- **Hydrology**

The geographical representation of this map and/or drawing is provided for informational purposes only and should be used for **Reference Only**. Any information represented here is **not** guaranteed to be accurate or current. No reliance on angles, distances, area sizes or other land survey data should be assumed without verification by the user. Neither Cascade County nor the Cascade County GIS Department accepts any responsibility for errors or omissions. This document may not be reproduced, edited, or otherwise altered in any way without advanced permission of the Cascade County GIS Department or Cascade County Commission.

Feet

0 310 620 930

T21NR3E SEC 34

GEOCODE 3138 -- 34

Date: 11/6/2013

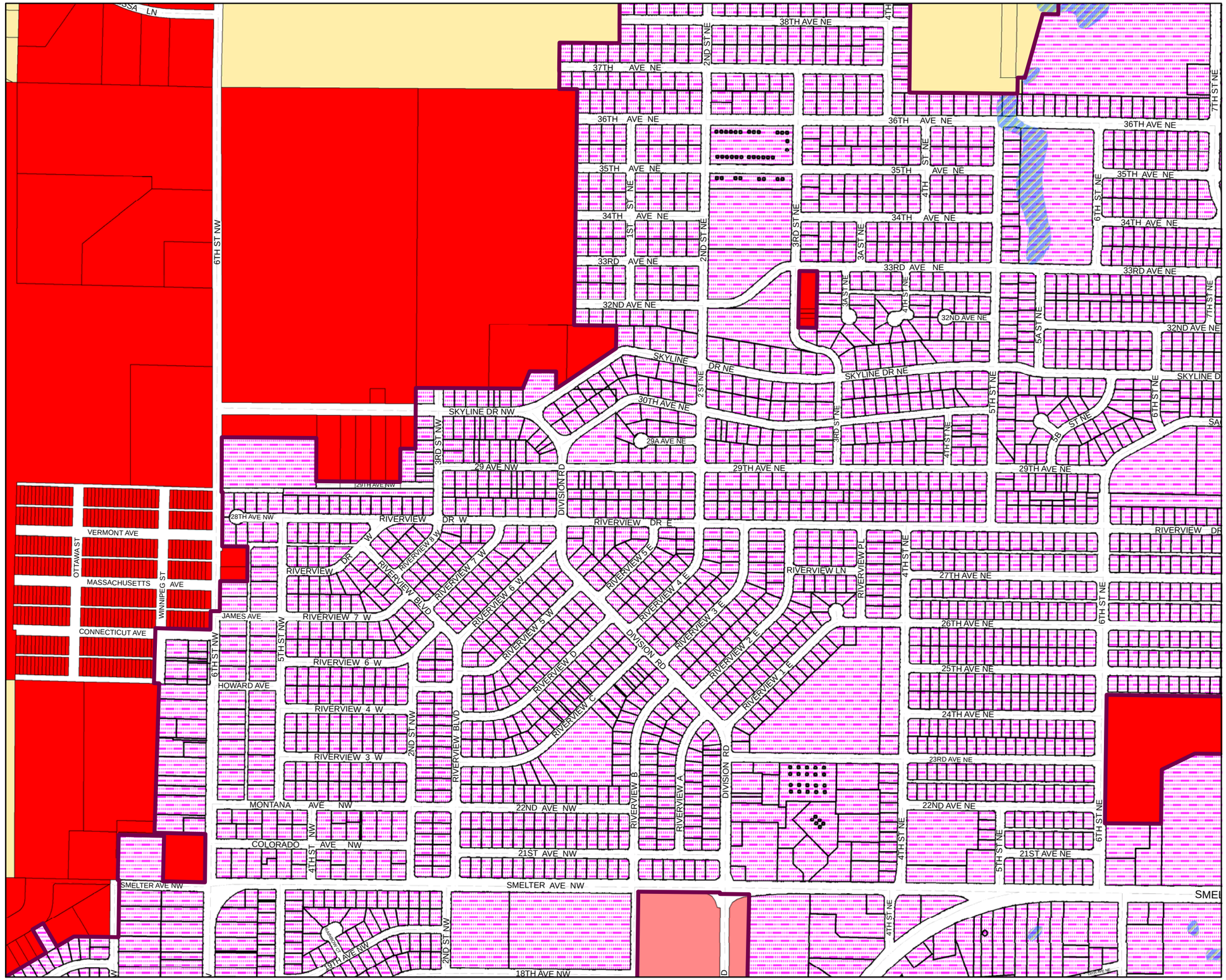

CASCADE COUNTY PLANNING DEPARTMENT

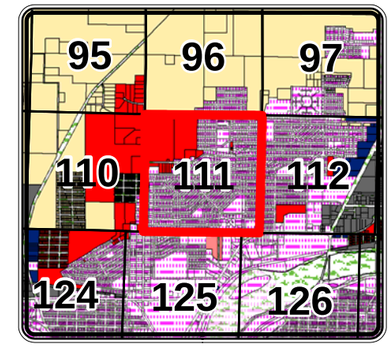

Legend

Cascade County Zoning

ZONE CODE

- AGRICULTURE
- COMMERCIAL
- CITY
- FLOOD ROAD
- INDUSTRIAL 1
- INDUSTRIAL 2
- MIXED USE
- MOBILE HOME
- OPEN SPACES
- RURAL RESIDENTIAL
- SUBURBAN RESIDENTIAL 1
- SUBURBAN RESIDENTIAL 2
- URBAN RESIDENTIAL
- **Hydrology**

The geographical representation of this map and/or drawing is provided for informational purposes only and should be used for **Reference Only**. Any information represented here is **not** guaranteed to be accurate or current. No reliance on angles, distances, area sizes or other land survey data should be assumed without verification by the user. Neither Cascade County nor the Cascade County GIS Department accepts any responsibility for errors or omissions. This document may not be reproduced, edited, or otherwise altered in any way without advanced permission of the Cascade County GIS Department or Cascade County Commission.

Feet

0 310 620 930

T21NR3E SEC 35

GEOCODE 3138 -- 35

Date: 11/6/2013

CASCADE COUNTY PLANNING DEPARTMENT

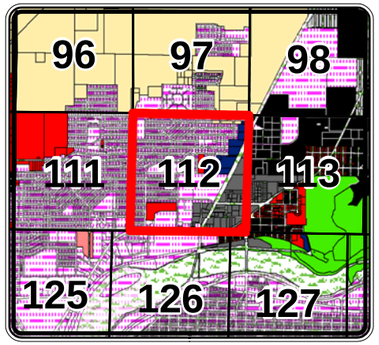

Legend

Cascade County Zoning

ZONE CODE

- AGRICULTURE
- COMMERCIAL
- CITY
- FLOOD ROAD
- INDUSTRIAL 1
- INDUSTRIAL 2
- MIXED USE
- MOBILE HOME
- OPEN SPACES
- RURAL RESIDENTIAL
- SUBURBAN RESIDENTIAL 1
- SUBURBAN RESIDENTIAL 2
- URBAN RESIDENTIAL
- **Hydrology**

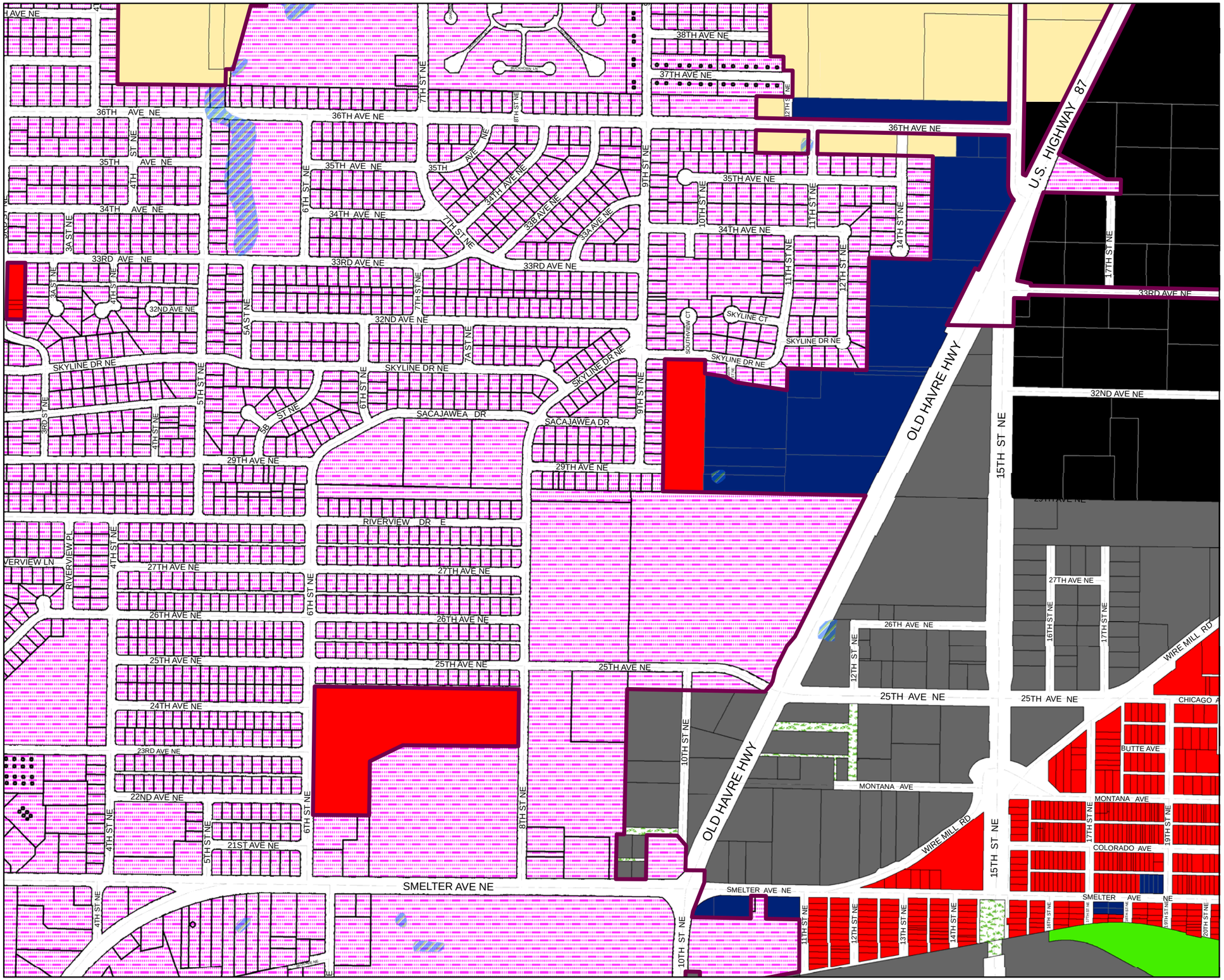

The geographical representation of this map and/or drawing is provided for informational purposes only and should be used for **Reference Only**. Any information represented here is **not** guaranteed to be accurate or current. No reliance on angles, distances, area sizes or other land survey data should be assumed without verification by the user. Neither Cascade County nor the Cascade County GIS Department accepts any responsibility for errors or omissions. This document may not be reproduced, edited, or otherwise altered in any way without advanced permission of the Cascade County GIS Department or Cascade County Commission.

Feet
0 310 620 930

T21NR3E SEC 36

GEOCODE 3138 -- 36

Date: 11/6/2013

CASCADE COUNTY PLANNING DEPARTMENT

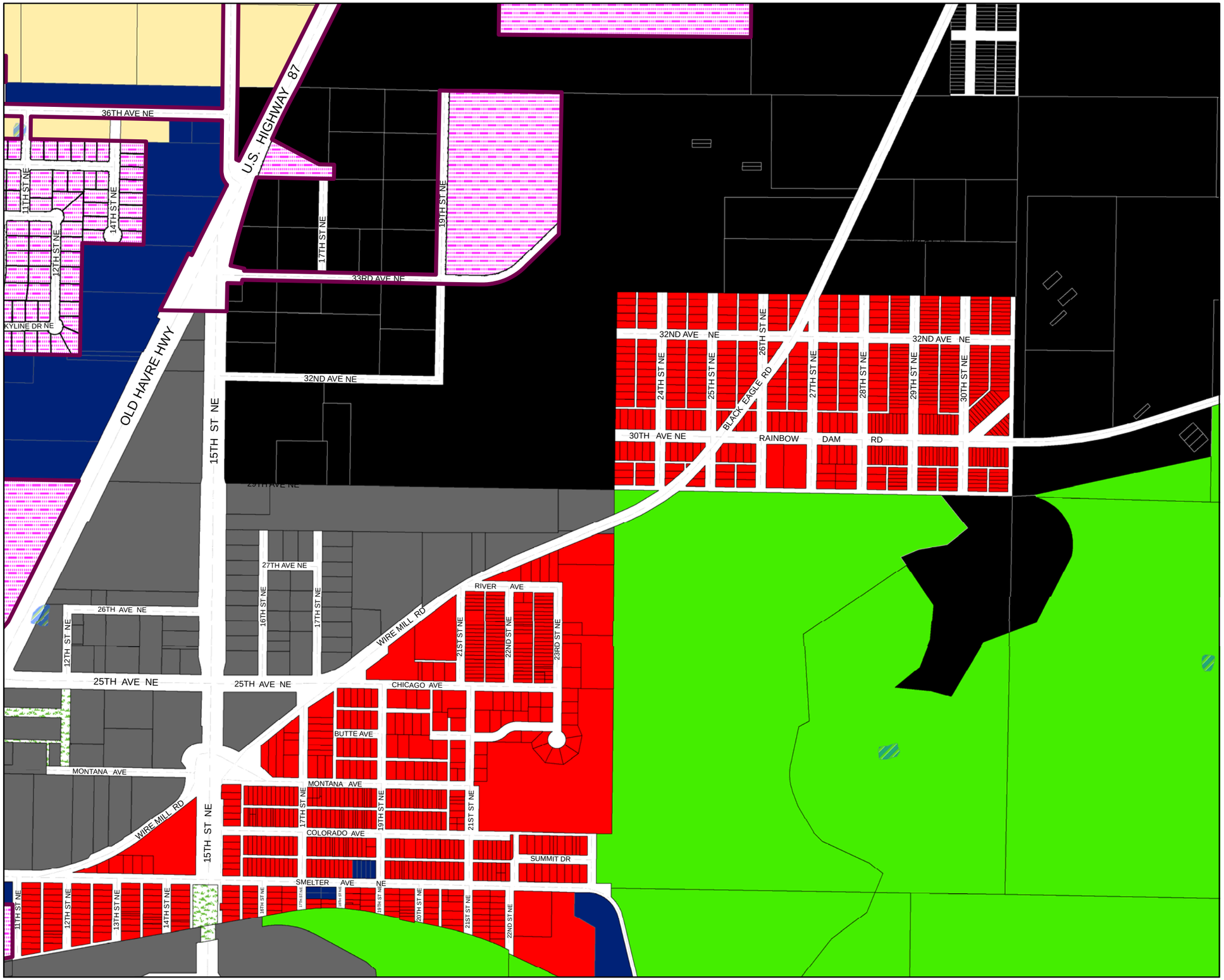

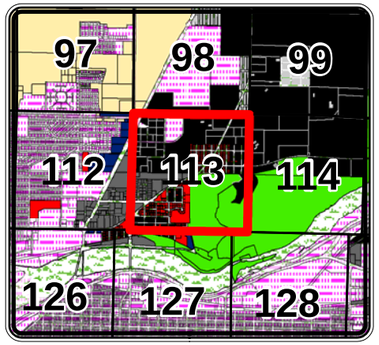

Legend

Cascade County Zoning

ZONE CODE

- AGRICULTURE
- COMMERCIAL
- CITY
- FLOOD ROAD
- INDUSTRIAL 1
- INDUSTRIAL 2
- MIXED USE
- MOBILE HOME
- OPEN SPACES
- RURAL RESIDENTIAL
- SUBURBAN RESIDENTIAL 1
- SUBURBAN RESIDENTIAL 2
- URBAN RESIDENTIAL
- **Hydrology**

The geographical representation of this map and/or drawing is provided for informational purposes only and should be used for **Reference Only**. Any information represented here is **not** guaranteed to be accurate or current. No reliance on angles, distances, area sizes or other land survey data should be assumed without verification by the user. Neither Cascade County nor the Cascade County GIS Department accepts any responsibility for errors or omissions. This document may not be reproduced, edited, or otherwise altered in any way without advanced permission of the Cascade County GIS Department or Cascade County Commission.

Feet

0 310 620 930

T21NR4E SEC 31

GEOCODE 3139 -- 31

Date: 11/6/2013

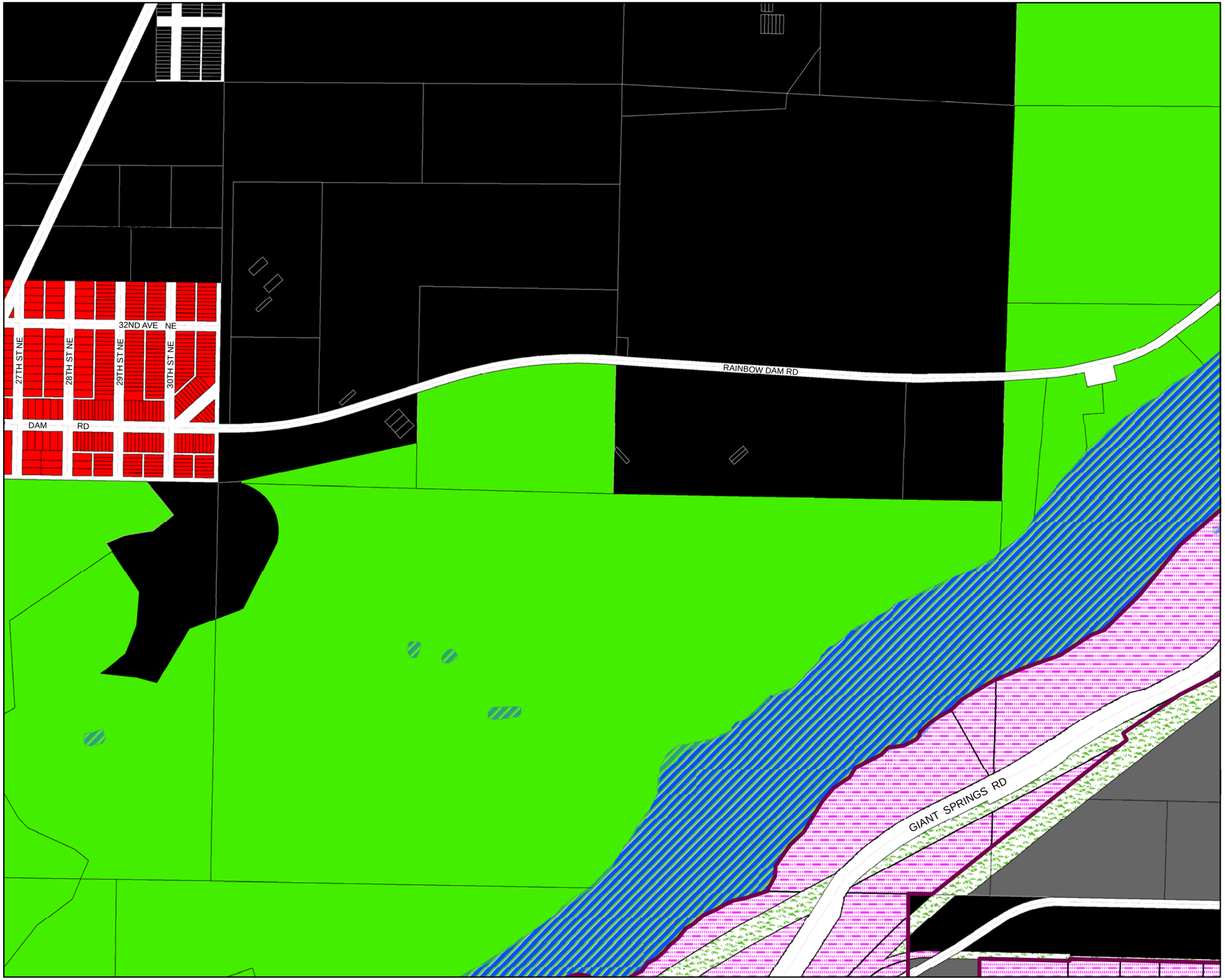

CASCADE COUNTY PLANNING DEPARTMENT

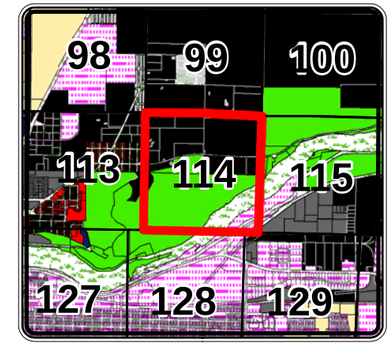

Legend

Cascade County Zoning

ZONE CODE

- AGRICULTURE
- COMMERCIAL
- CITY
- FLOOD ROAD
- INDUSTRIAL 1
- INDUSTRIAL 2
- MIXED USE
- MOBILE HOME
- OPEN SPACES
- RURAL RESIDENTIAL
- SUBURBAN RESIDENTIAL 1
- SUBURBAN RESIDENTIAL 2
- URBAN RESIDENTIAL
- **Hydrology**

The geographical representation of this map and/or drawing is provided for informational purposes only and should be used for **Reference Only**. Any information represented here is **not** guaranteed to be accurate or current. No reliance on angles, distances, area sizes or other land survey data should be assumed without verification by the user. Neither Cascade County nor the Cascade County GIS Department accepts any responsibility for errors or omissions. This document may not be reproduced, edited, or otherwise altered in any way without advanced permission of the Cascade County GIS Department or Cascade County Commission.

Feet

0 310 620 930

T21NR4E SEC 32

GEOCODE 3139 -- 32

Date: 11/6/2013

CASCADE COUNTY PLANNING DEPARTMENT

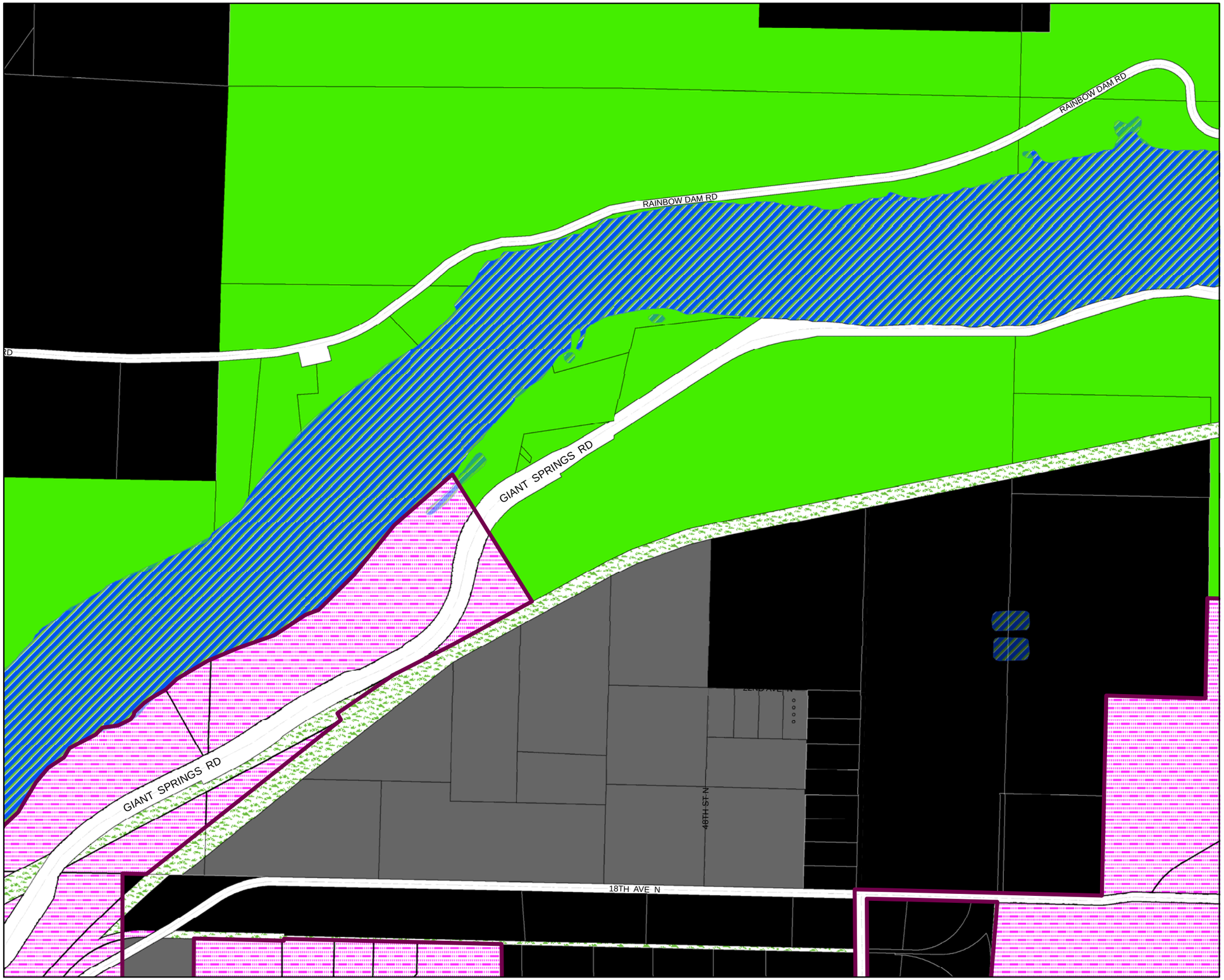

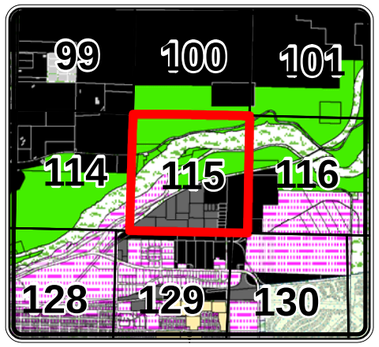

Legend

Cascade County Zoning

ZONE CODE

- AGRICULTURE
- COMMERCIAL
- CITY
- FLOOD ROAD
- INDUSTRIAL 1
- INDUSTRIAL 2
- MIXED USE
- MOBILE HOME
- OPEN SPACES
- RURAL RESIDENTIAL
- SUBURBAN RESIDENTIAL 1
- SUBURBAN RESIDENTIAL 2
- URBAN RESIDENTIAL
- **Hydrology**

The geographical representation of this map and/or drawing is provided for informational purposes only and should be used for **Reference Only**. Any information represented here is **not** guaranteed to be accurate or current. No reliance on angles, distances, area sizes or other land survey data should be assumed without verification by the user. Neither Cascade County nor the Cascade County GIS Department accepts any responsibility for errors or omissions. This document may not be reproduced, edited, or otherwise altered in any way without advanced permission of the Cascade County GIS Department or Cascade County Commission.

Feet

0 310 620 930

T21NR4E SEC 33

GEOCODE 3139 -- 33

Date: 11/6/2013

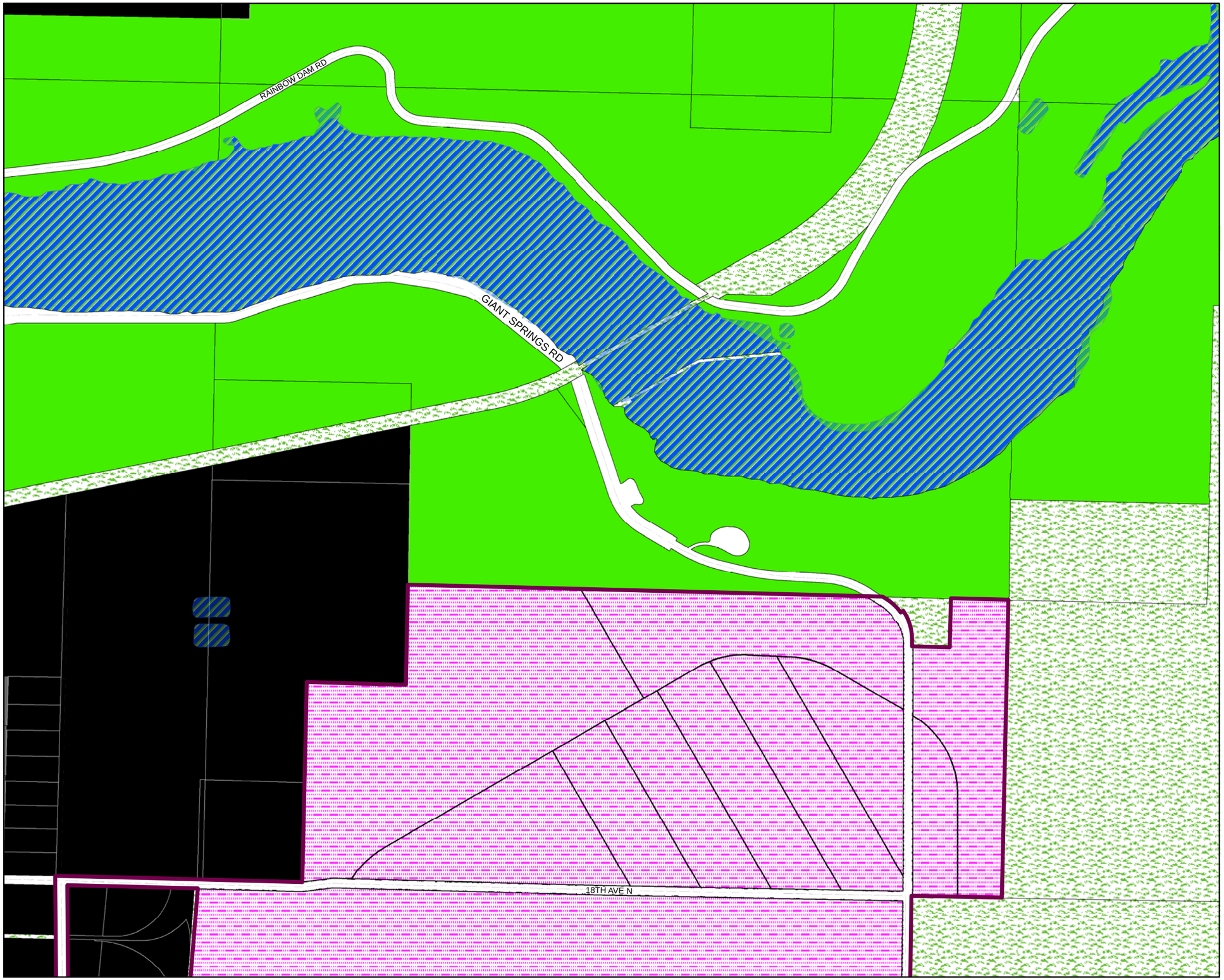

CASCADE COUNTY PLANNING DEPARTMENT

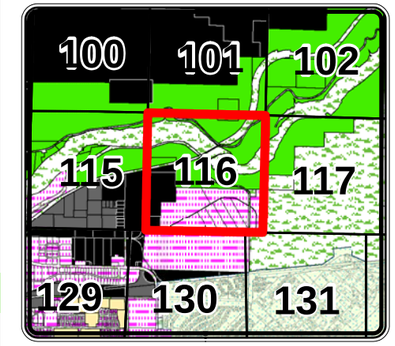

Legend

Cascade County Zoning

ZONE CODE

- AGRICULTURE
- COMMERCIAL
- CITY
- FLOOD ROAD
- INDUSTRIAL 1
- INDUSTRIAL 2
- MIXED USE
- MOBILE HOME
- OPEN SPACES
- RURAL RESIDENTIAL
- SUBURBAN RESIDENTIAL 1
- SUBURBAN RESIDENTIAL 2
- URBAN RESIDENTIAL
- **Hydrology**

The geographical representation of this map and/or drawing is provided for informational purposes only and should be used for **Reference Only**. Any information represented here is **not** guaranteed to be accurate or current. No reliance on angles, distances, area sizes or other land survey data should be assumed without verification by the user. Neither Cascade County nor the Cascade County GIS Department accepts any responsibility for errors or omissions. This document may not be reproduced, edited, or otherwise altered in any way without advanced permission of the Cascade County GIS Department or Cascade County Commission.

Feet

0 310 620 930

T21NR4E SEC 34

GEOCODE 3139 -- 34

Date: 11/6/2013

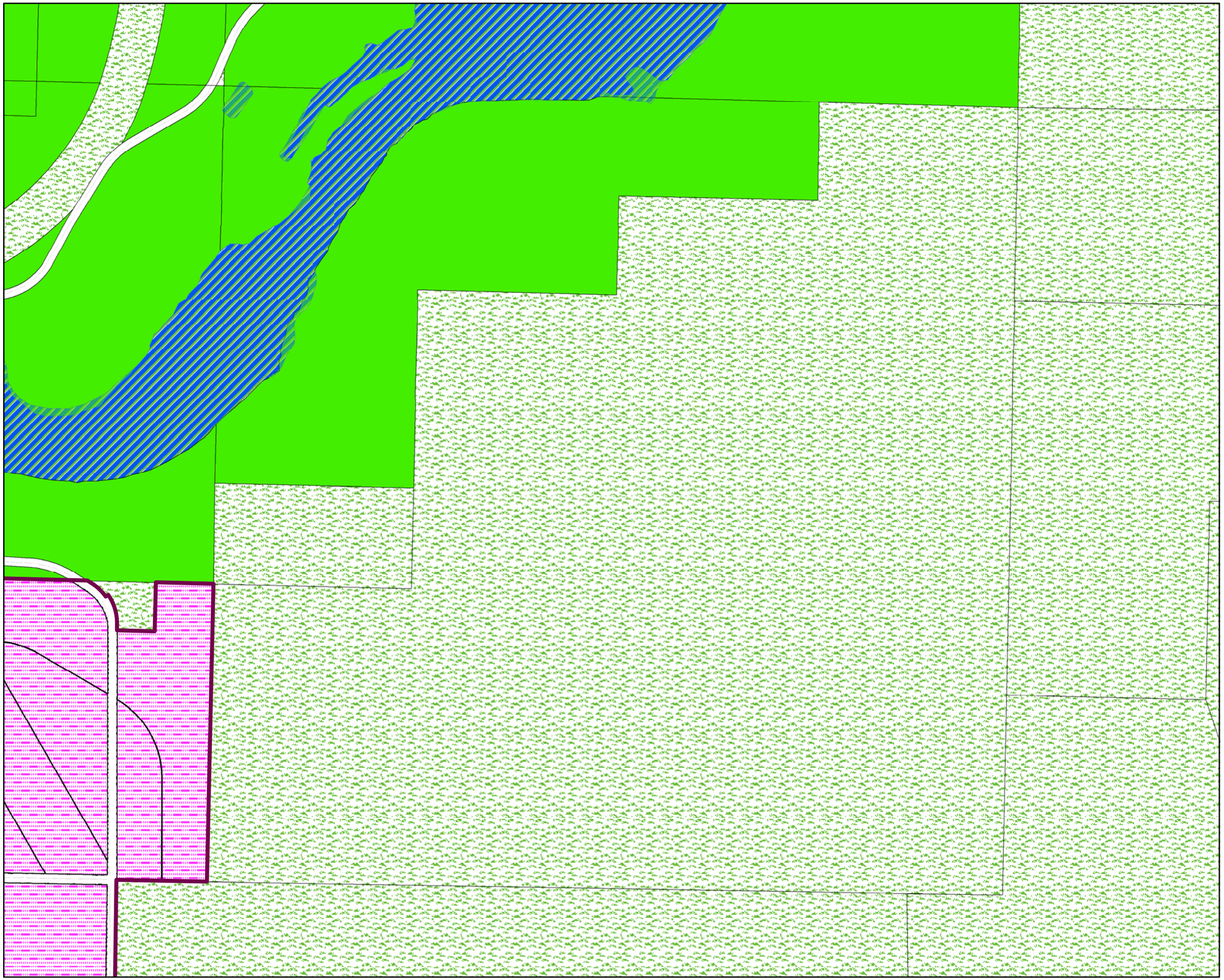

CASCADE COUNTY PLANNING DEPARTMENT

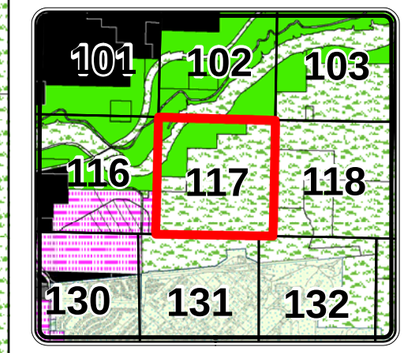

Legend

Cascade County Zoning

ZONE CODE

- AGRICULTURE
- COMMERCIAL
- CITY
- FLOOD ROAD
- INDUSTRIAL 1
- INDUSTRIAL 2
- MIXED USE
- MOBILE HOME
- OPEN SPACES
- RURAL RESIDENTIAL
- SUBURBAN RESIDENTIAL 1
- SUBURBAN RESIDENTIAL 2
- URBAN RESIDENTIAL
- **Hydrology**

The geographical representation of this map and/or drawing is provided for informational purposes only and should be used for **Reference Only**. Any information represented here is **not** guaranteed to be accurate or current. No reliance on angles, distances, area sizes or other land survey data should be assumed without verification by the user. Neither Cascade County nor the Cascade County GIS Department accepts any responsibility for errors or omissions. This document may not be reproduced, edited, or otherwise altered in any way without advanced permission of the Cascade County GIS Department or Cascade County Commission.

Feet

0 310 620 930

T21NR4E SEC 35

GEOCODE 3139 -- 35

Date: 11/6/2013

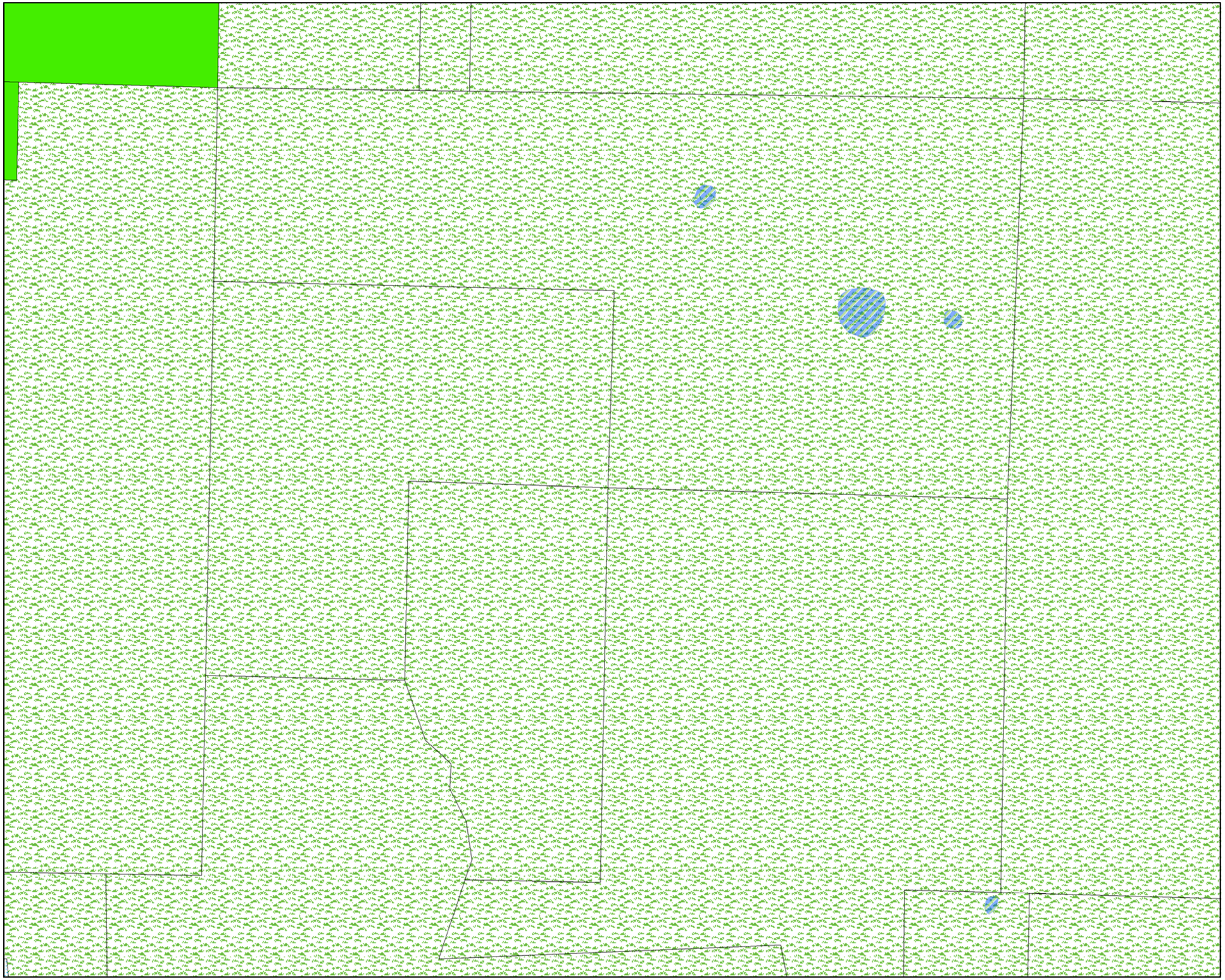

CASCADE COUNTY PLANNING DEPARTMENT

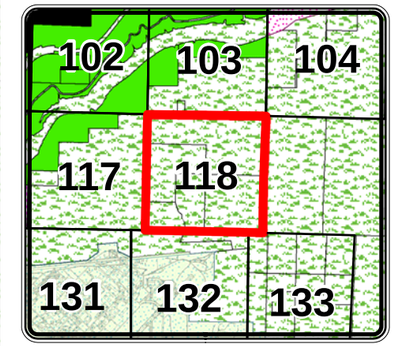

Legend

Cascade County Zoning

ZONE CODE

- AGRICULTURE
- COMMERCIAL
- CITY
- FLOOD ROAD
- INDUSTRIAL 1
- INDUSTRIAL 2
- MIXED USE
- MOBILE HOME
- OPEN SPACES
- RURAL RESIDENTIAL
- SUBURBAN RESIDENTIAL 1
- SUBURBAN RESIDENTIAL 2
- URBAN RESIDENTIAL
- **Hydrology**

The geographical representation of this map and/or drawing is provided for informational purposes only and should be used for **Reference Only**. Any information represented here is **not** guaranteed to be accurate or current. No reliance on angles, distances, area sizes or other land survey data should be assumed without verification by the user. Neither Cascade County nor the Cascade County GIS Department accepts any responsibility for errors or omissions. This document may not be reproduced, edited, or otherwise altered in any way without advanced permission of the Cascade County GIS Department or Cascade County Commission.

Feet

0 310 620 930

T21NR4E SEC 36

GEOCODE 3139 -- 36

Date: 11/6/2013

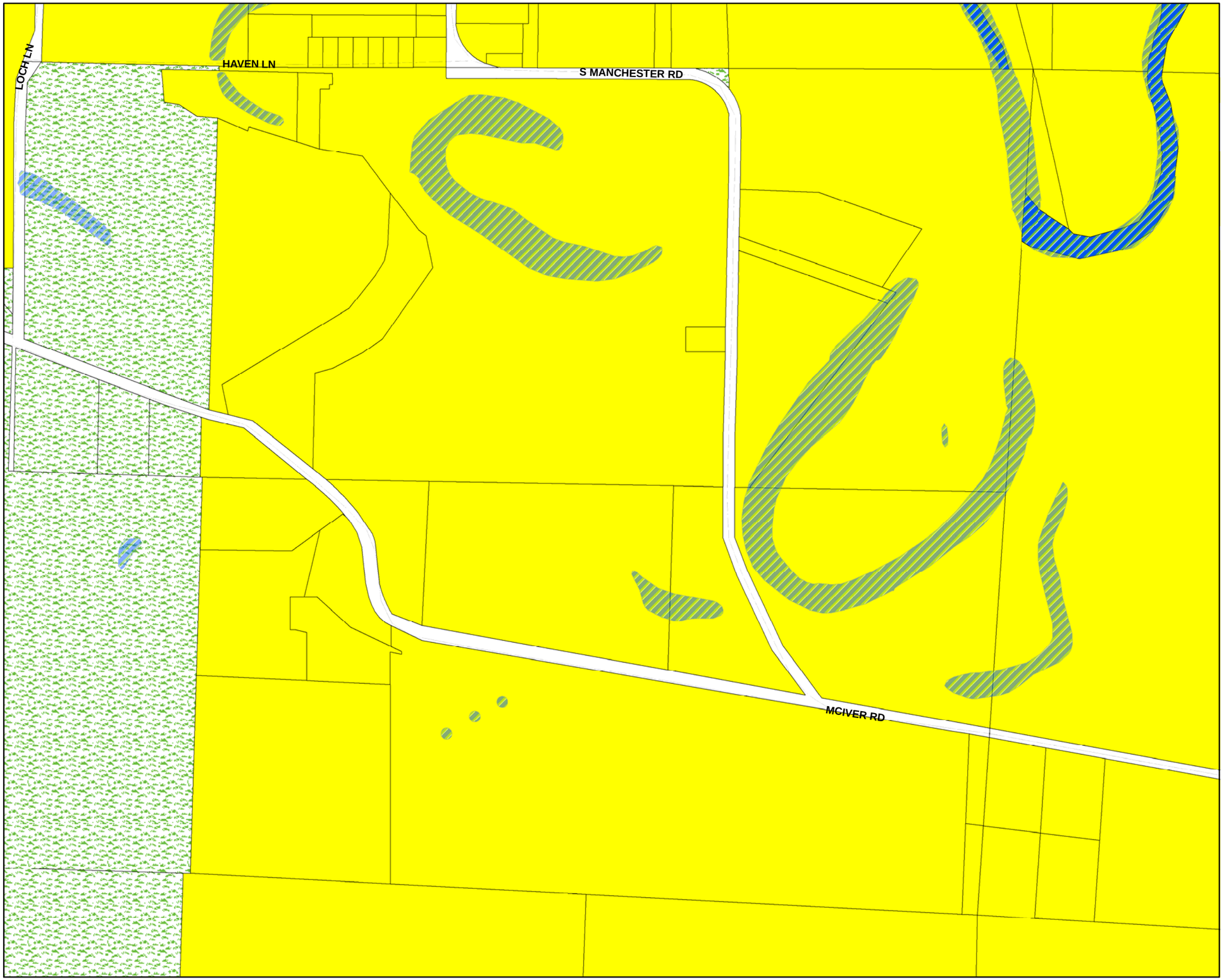

CASCADE COUNTY PLANNING DEPARTMENT

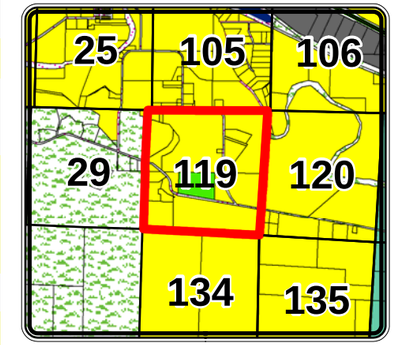

Legend

Cascade County Zoning

ZONE CODE

- AGRICULTURE
- COMMERCIAL
- CITY
- FLOOD ROAD
- INDUSTRIAL 1
- INDUSTRIAL 2
- MIXED USE
- MOBILE HOME
- OPEN SPACES
- RURAL RESIDENTIAL
- SUBURBAN RESIDENTIAL 1
- SUBURBAN RESIDENTIAL 2
- URBAN RESIDENTIAL
- **Hydrology**

The geographical representation of this map and/or drawing is provided for informational purposes only and should be used for **Reference Only**. Any information represented here is **not** guaranteed to be accurate or current. No reliance on angles, distances, area sizes or other land survey data should be assumed without verification by the user. Neither Cascade County nor the Cascade County GIS Department accepts any responsibility for errors or omissions. This document may not be reproduced, edited, or otherwise altered in any way without advanced permission of the Cascade County GIS Department or Cascade County Commission.

0 310 620 930 Feet

T20NR2E SEC 2

GEOCODE 3014 -- 2

Date: 11/6/2013

CASCADE COUNTY PLANNING DEPARTMENT

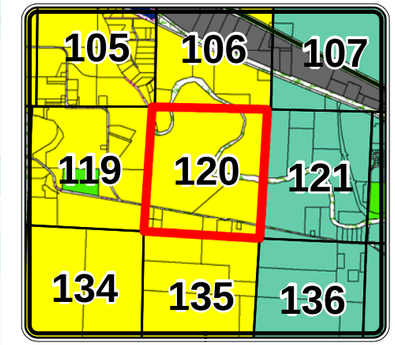

Legend

Cascade County Zoning

ZONE CODE

- AGRICULTURE
- COMMERCIAL
- CITY
- FLOOD ROAD
- INDUSTRIAL 1
- INDUSTRIAL 2
- MIXED USE
- MOBILE HOME
- OPEN SPACES
- RURAL RESIDENTIAL
- SUBURBAN RESIDENTIAL 1
- SUBURBAN RESIDENTIAL 2
- URBAN RESIDENTIAL
- **Hydrology**

The geographical representation of this map and/or drawing is provided for informational purposes only and should be used for **Reference Only**. Any information represented here is **not** guaranteed to be accurate or current. No reliance on angles, distances, area sizes or other land survey data should be assumed without verification by the user. Neither Cascade County nor the Cascade County GIS Department accepts any responsibility for errors or omissions. This document may not be reproduced, edited, or otherwise altered in any way without advanced permission of the Cascade County GIS Department or Cascade County Commission.

0 310 620 930 Feet

T20NR2E SEC 1

GEOCODE 3014 -- 1

Date: 11/6/2013

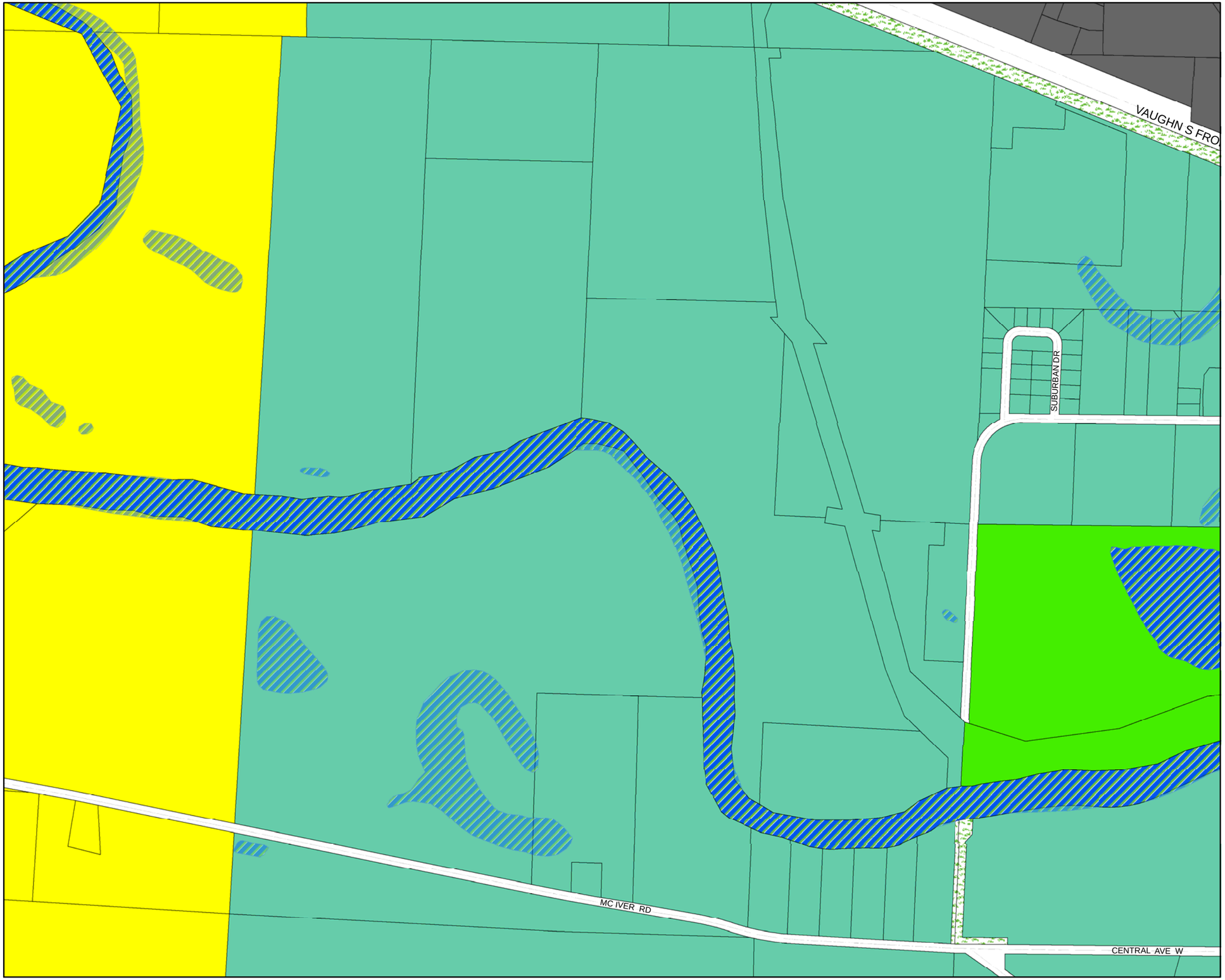

CASCADE COUNTY PLANNING DEPARTMENT

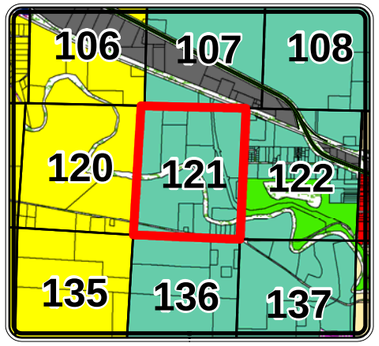

Legend

Cascade County Zoning

ZONE CODE

- AGRICULTURE
- COMMERCIAL
- CITY
- FLOOD ROAD
- INDUSTRIAL 1
- INDUSTRIAL 2
- MIXED USE
- MOBILE HOME
- OPEN SPACES
- RURAL RESIDENTIAL
- SUBURBAN RESIDENTIAL 1
- SUBURBAN RESIDENTIAL 2
- URBAN RESIDENTIAL
- **Hydrology**

The geographical representation of this map and/or drawing is provided for informational purposes only and should be used for **Reference Only**. Any information represented here is **not** guaranteed to be accurate or current. No reliance on angles, distances, area sizes or other land survey data should be assumed without verification by the user. Neither Cascade County nor the Cascade County GIS Department accepts any responsibility for errors or omissions. This document may not be reproduced, edited, or otherwise altered in any way without advanced permission of the Cascade County GIS Department or Cascade County Commission.

Feet

0 310 620 930

T20NR3E SEC 6

GEOCODE 3015 -- 6

Date: 11/6/2013

CASCADE COUNTY PLANNING DEPARTMENT

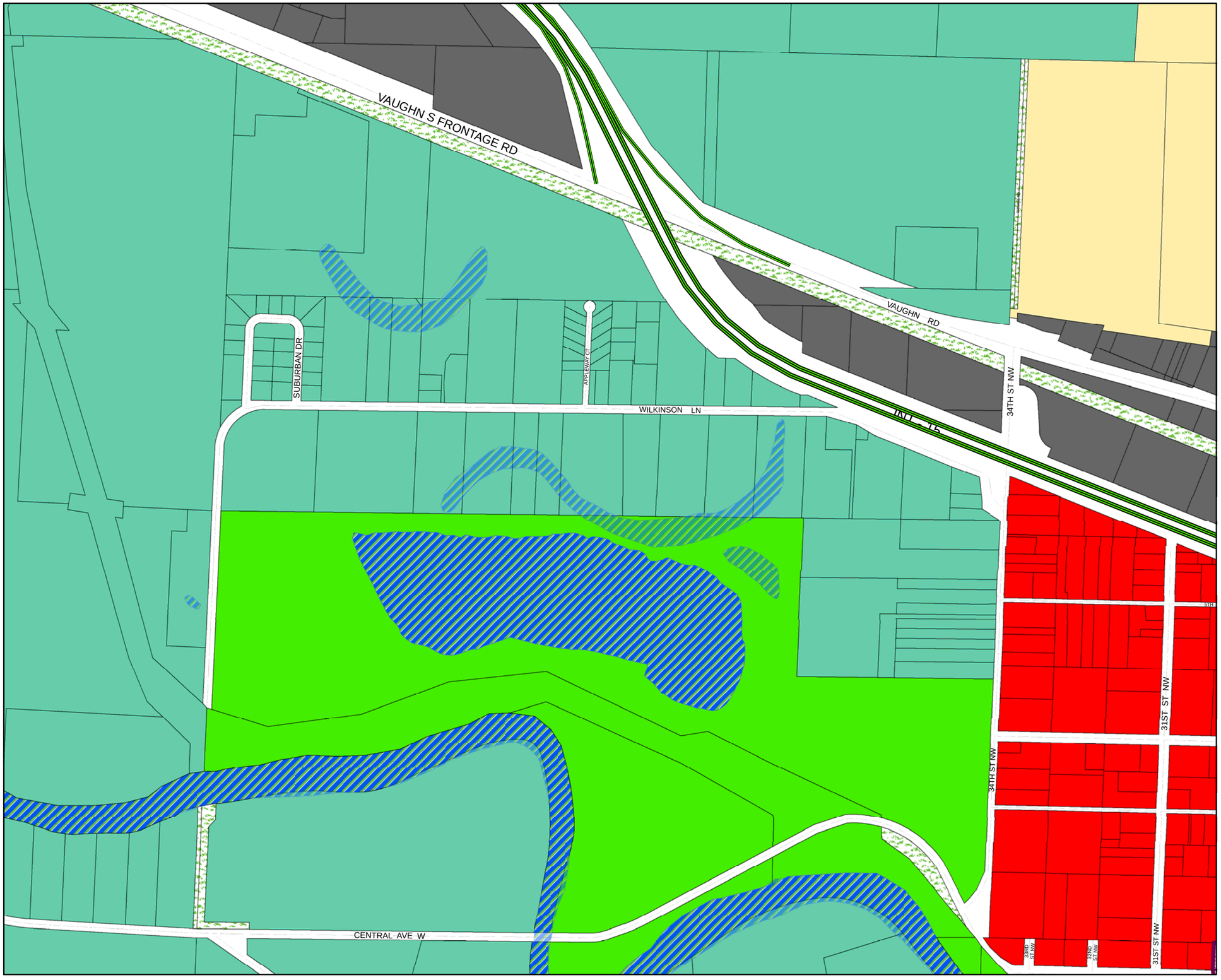

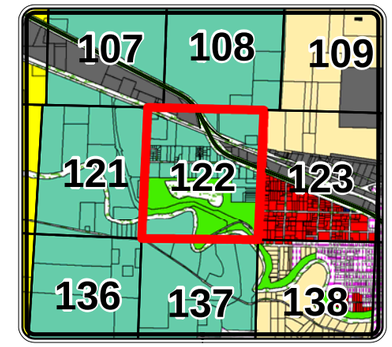

Legend

Cascade County Zoning

ZONE CODE

- AGRICULTURE
- COMMERCIAL
- CITY
- FLOOD ROAD
- INDUSTRIAL 1
- INDUSTRIAL 2
- MIXED USE
- MOBILE HOME
- OPEN SPACES
- RURAL RESIDENTIAL
- SUBURBAN RESIDENTIAL 1
- SUBURBAN RESIDENTIAL 2
- URBAN RESIDENTIAL
- **Hydrology**

The geographical representation of this map and/or drawing is provided for informational purposes only and should be used for **Reference Only**. Any information represented here is **not** guaranteed to be accurate or current. No reliance on angles, distances, area sizes or other land survey data should be assumed without verification by the user. Neither Cascade County nor the Cascade County GIS Department accepts any responsibility for errors or omissions. This document may not be reproduced, edited, or otherwise altered in any way without advanced permission of the Cascade County GIS Department or Cascade County Commission.

0 310 620 930 Feet

T20NR3E SEC 5

GEOCODE 3015 -- 5

Date: 11/6/2013

CASCADE COUNTY PLANNING DEPARTMENT

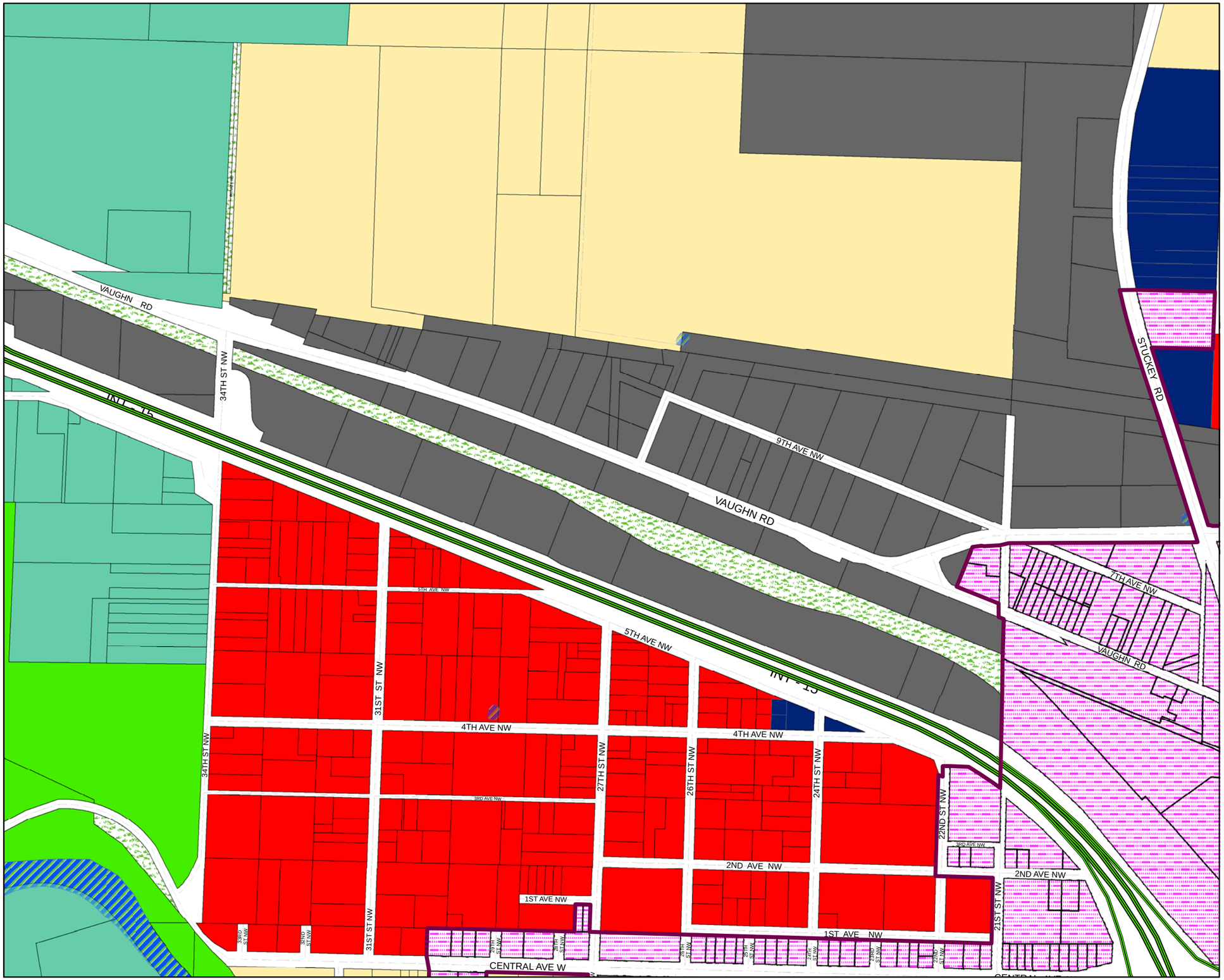

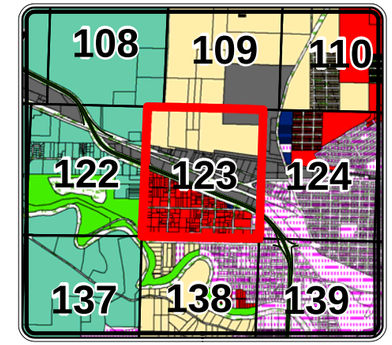

Legend

Cascade County Zoning

ZONE CODE

- AGRICULTURE
- COMMERCIAL
- CITY
- FLOOD ROAD
- INDUSTRIAL 1
- INDUSTRIAL 2
- MIXED USE
- MOBILE HOME
- OPEN SPACES
- RURAL RESIDENTIAL
- SUBURBAN RESIDENTIAL 1
- SUBURBAN RESIDENTIAL 2
- URBAN RESIDENTIAL
- **Hydrology**

The geographical representation of this map and/or drawing is provided for informational purposes only and should be used for **Reference Only**. Any information represented here is **not** guaranteed to be accurate or current. No reliance on angles, distances, area sizes or other land survey data should be assumed without verification by the user. Neither Cascade County nor the Cascade County GIS Department accepts any responsibility for errors or omissions. This document may not be reproduced, edited, or otherwise altered in any way without advanced permission of the Cascade County GIS Department or Cascade County Commission.

Feet

0 310 620 930

T20NR3E SEC 4

GEOCODE 3015 -- 4

Date: 11/6/2013

CASCADE COUNTY PLANNING DEPARTMENT

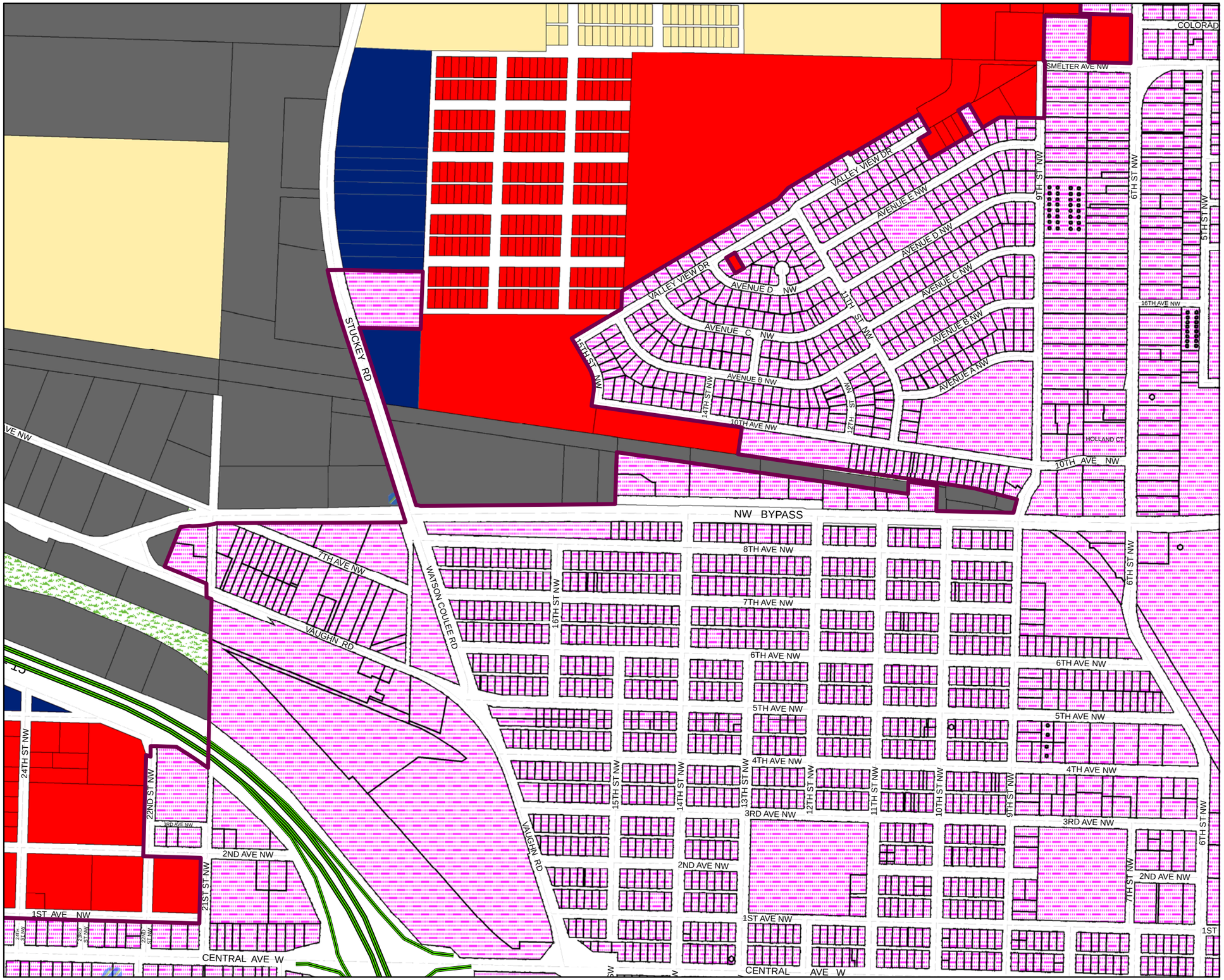

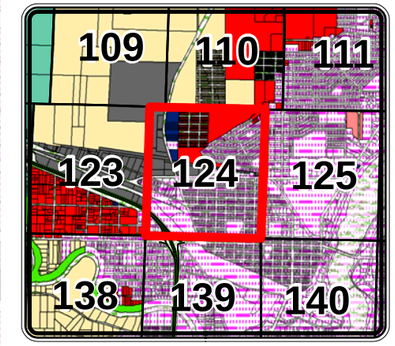

Legend

Cascade County Zoning

ZONE CODE

- AGRICULTURE
- COMMERCIAL
- CITY
- FLOOD ROAD
- INDUSTRIAL 1
- INDUSTRIAL 2
- MIXED USE
- MOBILE HOME
- OPEN SPACES
- RURAL RESIDENTIAL
- SUBURBAN RESIDENTIAL 1
- SUBURBAN RESIDENTIAL 2
- URBAN RESIDENTIAL
- **Hydrology**

The geographical representation of this map and/or drawing is provided for informational purposes only and should be used for **Reference Only**. Any information represented here is **not** guaranteed to be accurate or current. No reliance on angles, distances, area sizes or other land survey data should be assumed without verification by the user. Neither Cascade County nor the Cascade County GIS Department accepts any responsibility for errors or omissions. This document may not be reproduced, edited, or otherwise altered in any way without advanced permission of the Cascade County GIS Department or Cascade County Commission.

Feet

0 310 620 930

T20NR3E SEC 3

GEOCODE 3015 -- 3

Date: 11/6/2013

CASCADE COUNTY PLANNING DEPARTMENT

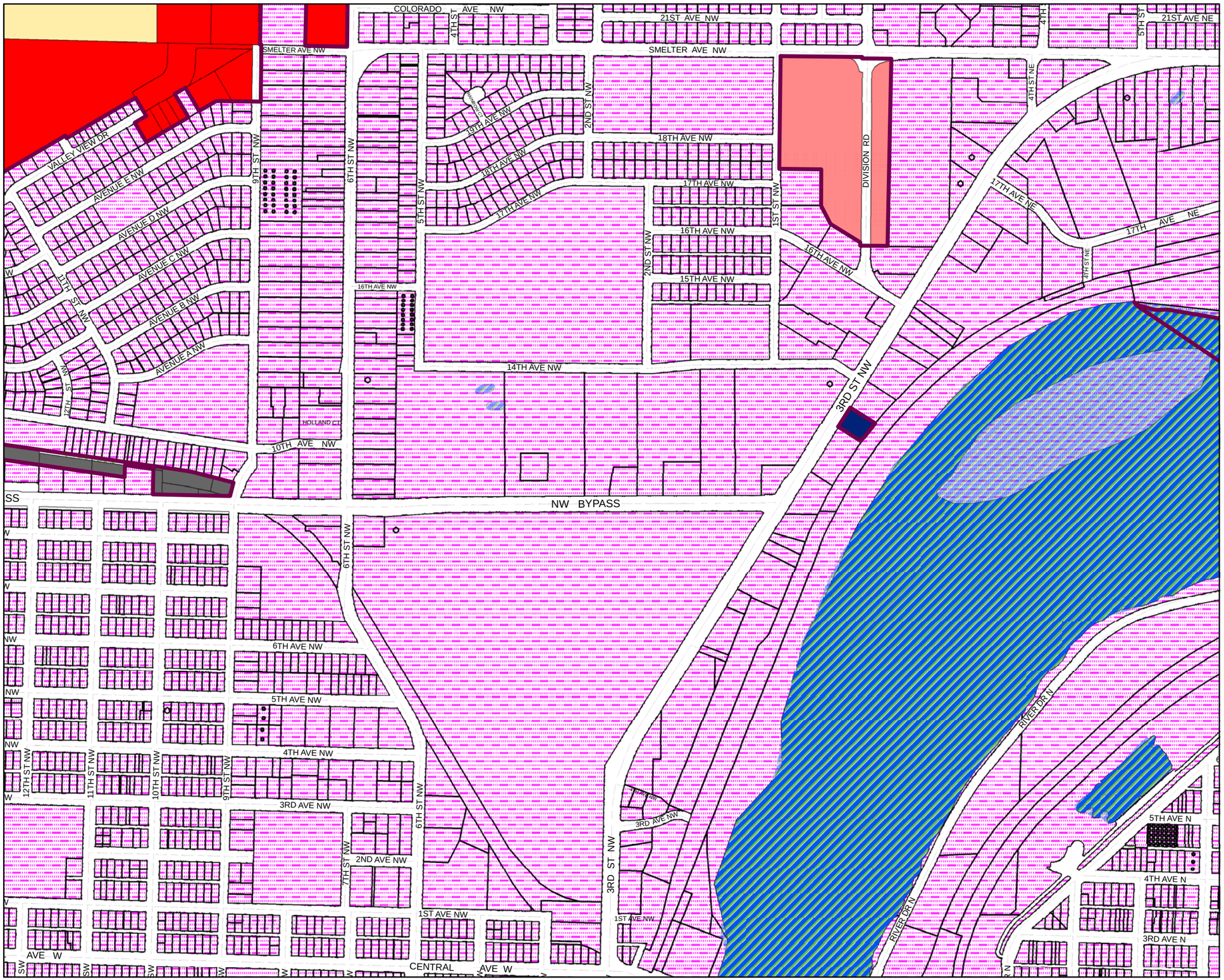

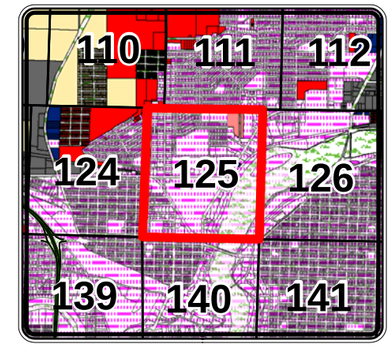

Legend

Cascade County Zoning

ZONE CODE

- AGRICULTURE
- COMMERCIAL
- CITY
- FLOOD ROAD
- INDUSTRIAL 1
- INDUSTRIAL 2
- MIXED USE
- MOBILE HOME
- OPEN SPACES
- RURAL RESIDENTIAL
- SUBURBAN RESIDENTIAL 1
- SUBURBAN RESIDENTIAL 2
- URBAN RESIDENTIAL
- **Hydrology**

The geographical representation of this map and/or drawing is provided for informational purposes only and should be used for **Reference Only**. Any information represented here is **not** guaranteed to be accurate or current. No reliance on angles, distances, area sizes or other land survey data should be assumed without verification by the user. Neither Cascade County nor the Cascade County GIS Department accepts any responsibility for errors or omissions. This document may not be reproduced, edited, or otherwise altered in any way without advanced permission of the Cascade County GIS Department or Cascade County Commission.

Feet

0 310 620 930

T20NR3E SEC 2

GEOCODE 3015 -- 2

Date: 11/6/2013

CASCADE COUNTY PLANNING DEPARTMENT

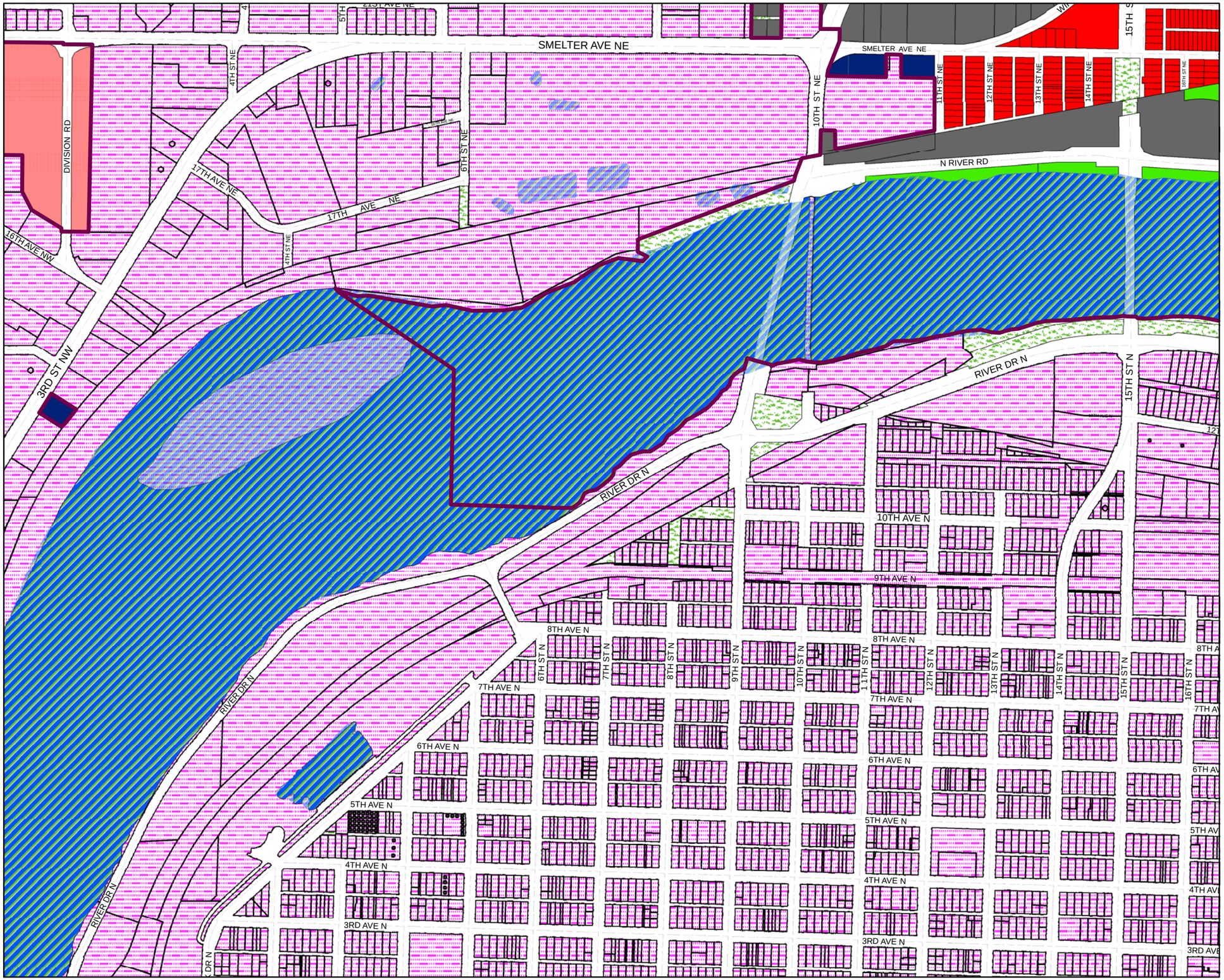

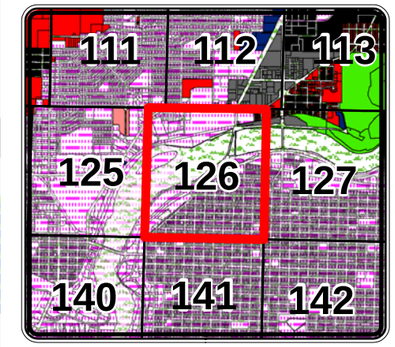

Legend

Cascade County Zoning

ZONE CODE

- AGRICULTURE
- COMMERCIAL
- CITY
- FLOOD ROAD
- INDUSTRIAL 1
- INDUSTRIAL 2
- MIXED USE
- MOBILE HOME
- OPEN SPACES
- RURAL RESIDENTIAL
- SUBURBAN RESIDENTIAL 1
- SUBURBAN RESIDENTIAL 2
- URBAN RESIDENTIAL
- **Hydrology**

The geographical representation of this map and/or drawing is provided for informational purposes only and should be used for **Reference Only**. Any information represented here is **not** guaranteed to be accurate or current. No reliance on angles, distances, area sizes or other land survey data should be assumed without verification by the user. Neither Cascade County nor the Cascade County GIS Department accepts any responsibility for errors or omissions. This document may not be reproduced, edited, or otherwise altered in any way without advanced permission of the Cascade County GIS Department or Cascade County Commission.

Feet

0 310 620 930

T20NR3E SEC 1

GEOCODE 3015 -- 1

Date: 11/6/2013

CASCADE COUNTY PLANNING DEPARTMENT

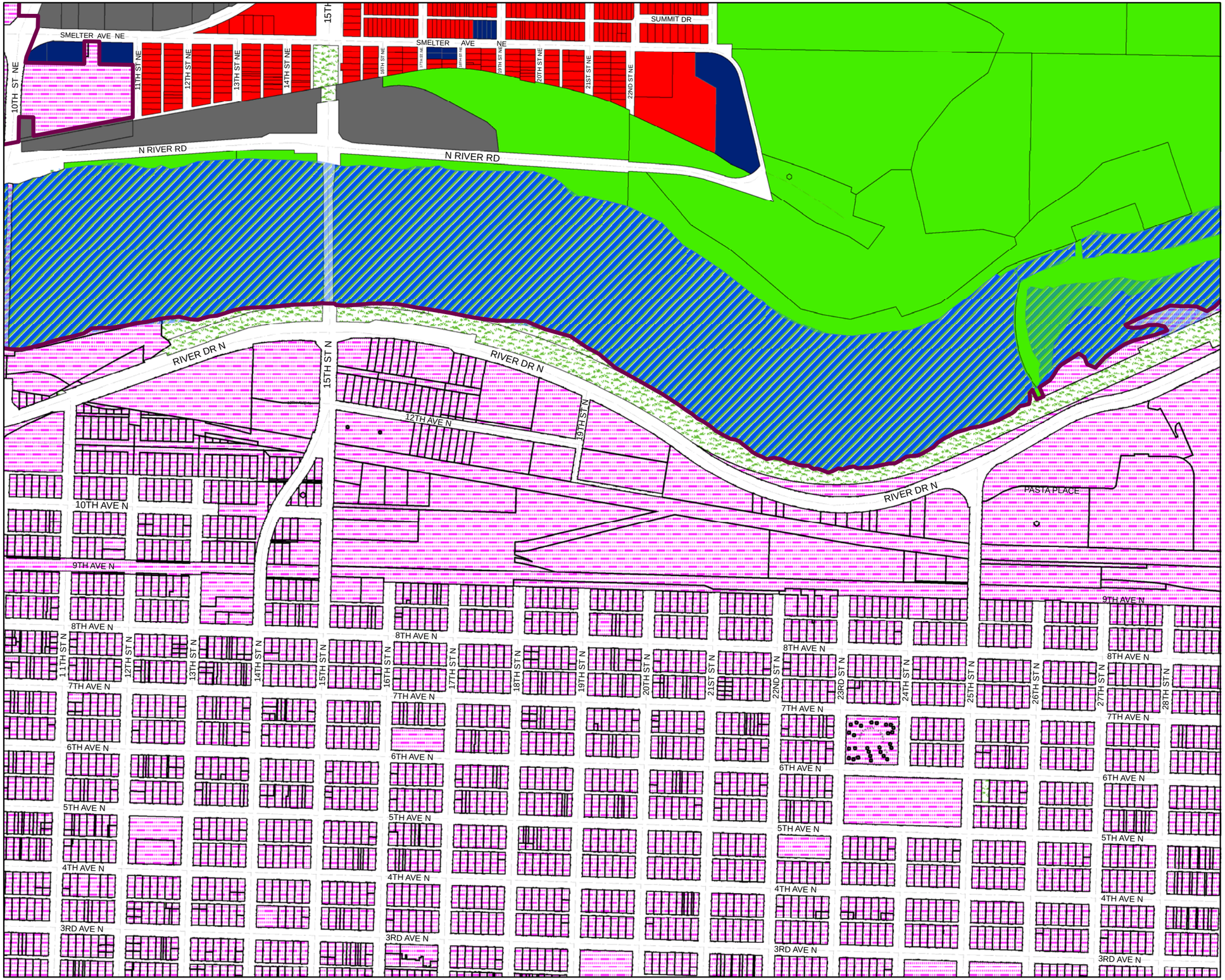

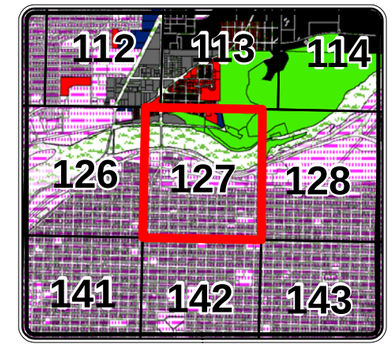

Legend

Cascade County Zoning

ZONE CODE

- AGRICULTURE
- COMMERCIAL
- CITY
- FLOOD ROAD
- INDUSTRIAL 1
- INDUSTRIAL 2
- MIXED USE
- MOBILE HOME
- OPEN SPACES
- RURAL RESIDENTIAL
- SUBURBAN RESIDENTIAL 1
- SUBURBAN RESIDENTIAL 2
- URBAN RESIDENTIAL
- **Hydrology**

The geographical representation of this map and/or drawing is provided for informational purposes only and should be used for **Reference Only**. Any information represented here is **not** guaranteed to be accurate or current. No reliance on angles, distances, area sizes or other land survey data should be assumed without verification by the user. Neither Cascade County nor the Cascade County GIS Department accepts any responsibility for errors or omissions. This document may not be reproduced, edited, or otherwise altered in any way without advanced permission of the Cascade County GIS Department or Cascade County Commission.

Feet

0 310 620 930

T20NR4E SEC 6

GEOCODE 3016 -- 6

Date: 11/6/2013

CASCADE COUNTY PLANNING DEPARTMENT

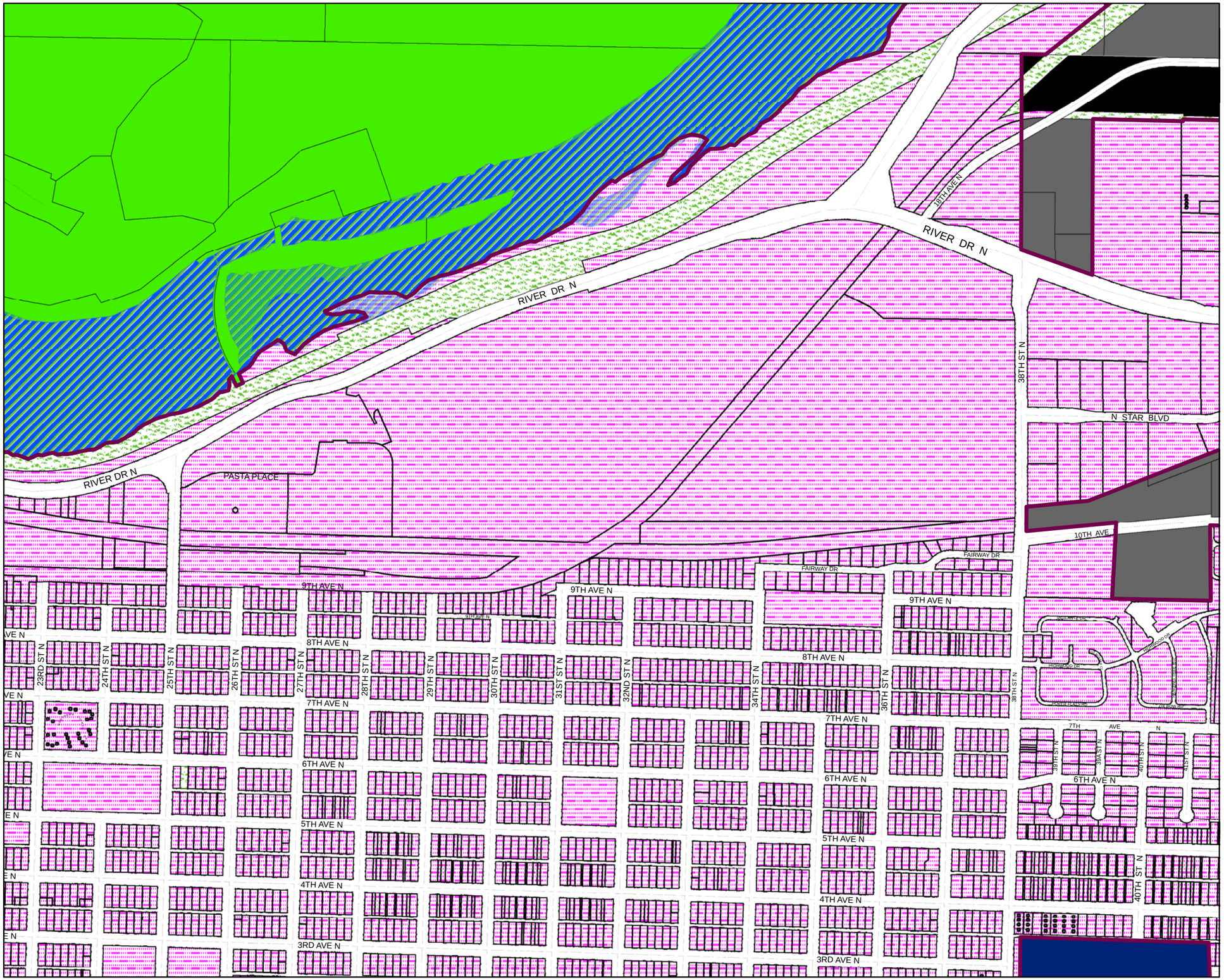

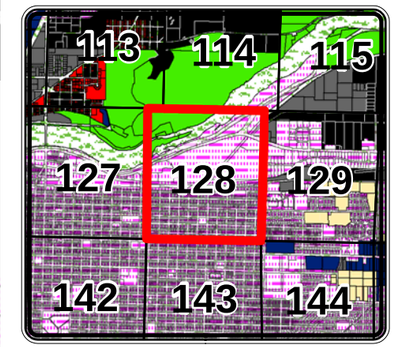

Legend

Cascade County Zoning

ZONE CODE

- AGRICULTURE
- COMMERCIAL
- CITY
- FLOOD ROAD
- INDUSTRIAL 1
- INDUSTRIAL 2
- MIXED USE
- MOBILE HOME
- OPEN SPACES
- RURAL RESIDENTIAL
- SUBURBAN RESIDENTIAL 1
- SUBURBAN RESIDENTIAL 2
- URBAN RESIDENTIAL
- **Hydrology**

The geographical representation of this map and/or drawing is provided for informational purposes only and should be used for **Reference Only**. Any information represented here is **not** guaranteed to be accurate or current. No reliance on angles, distances, area sizes or other land survey data should be assumed without verification by the user. Neither Cascade County nor the Cascade County GIS Department accepts any responsibility for errors or omissions. This document may not be reproduced, edited, or otherwise altered in any way without advanced permission of the Cascade County GIS Department or Cascade County Commission.

Feet

0 310 620 930

T20NR4E SEC 5

GEOCODE 3016 -- 5

Date: 11/6/2013

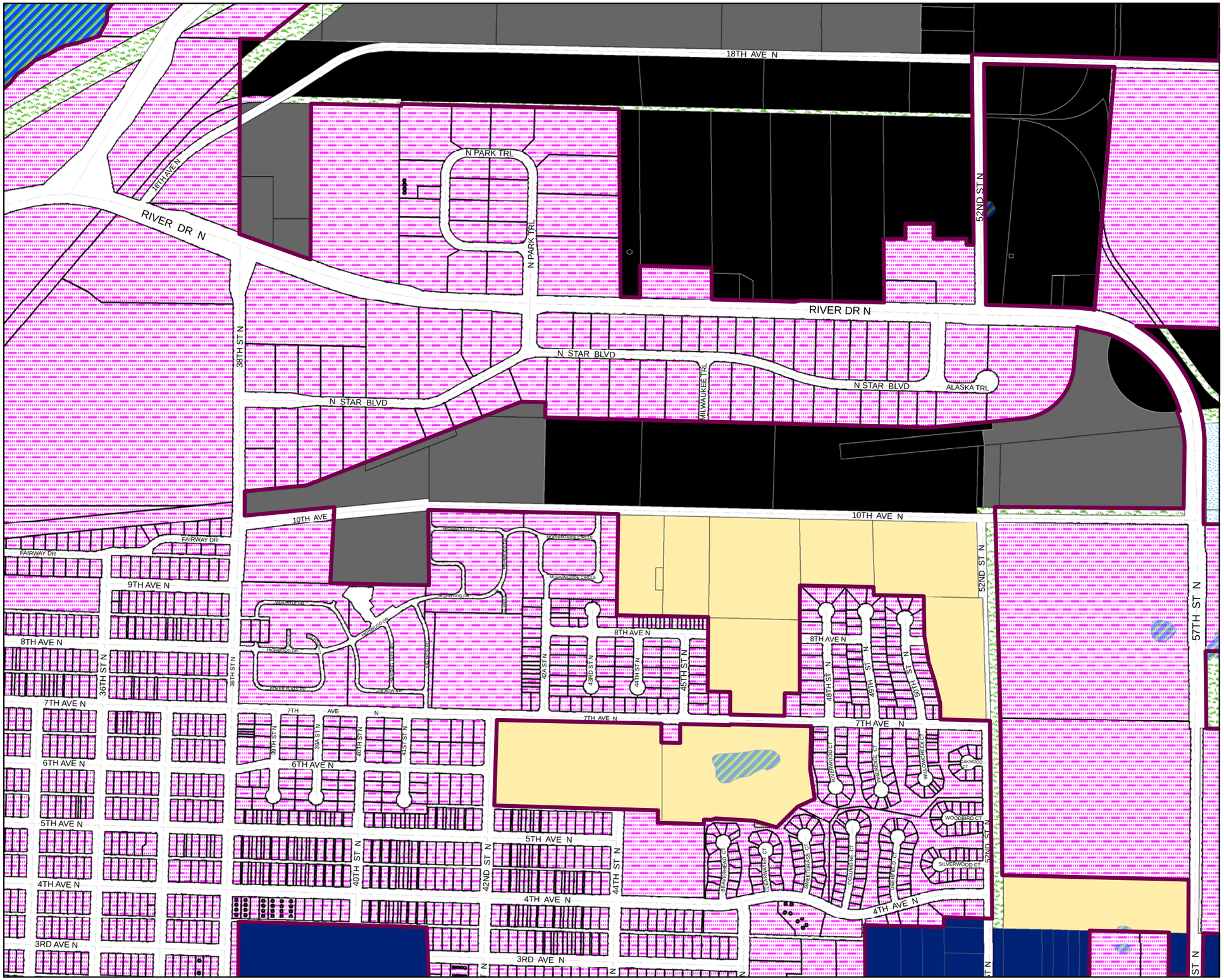

CASCADE COUNTY PLANNING DEPARTMENT

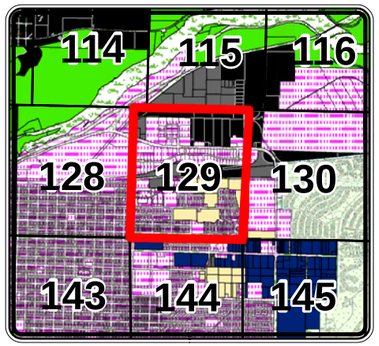

Legend

Cascade County Zoning

ZONE CODE

- AGRICULTURE
- COMMERCIAL
- CITY
- FLOOD ROAD
- INDUSTRIAL 1
- INDUSTRIAL 2
- MIXED USE
- MOBILE HOME
- OPEN SPACES
- RURAL RESIDENTIAL
- SUBURBAN RESIDENTIAL 1
- SUBURBAN RESIDENTIAL 2
- URBAN RESIDENTIAL
- **Hydrology**

The geographical representation of this map and/or drawing is provided for informational purposes only and should be used for **Reference Only**. Any information represented here is **not** guaranteed to be accurate or current. No reliance on angles, distances, area sizes or other land survey data should be assumed without verification by the user. Neither Cascade County nor the Cascade County GIS Department accepts any responsibility for errors or omissions. This document may not be reproduced, edited, or otherwise altered in any way without advanced permission of the Cascade County GIS Department or Cascade County Commission.

Feet

0 310 620 930

T20NR4E SEC 4

GEOCODE 3016 -- 4

Date: 11/6/2013

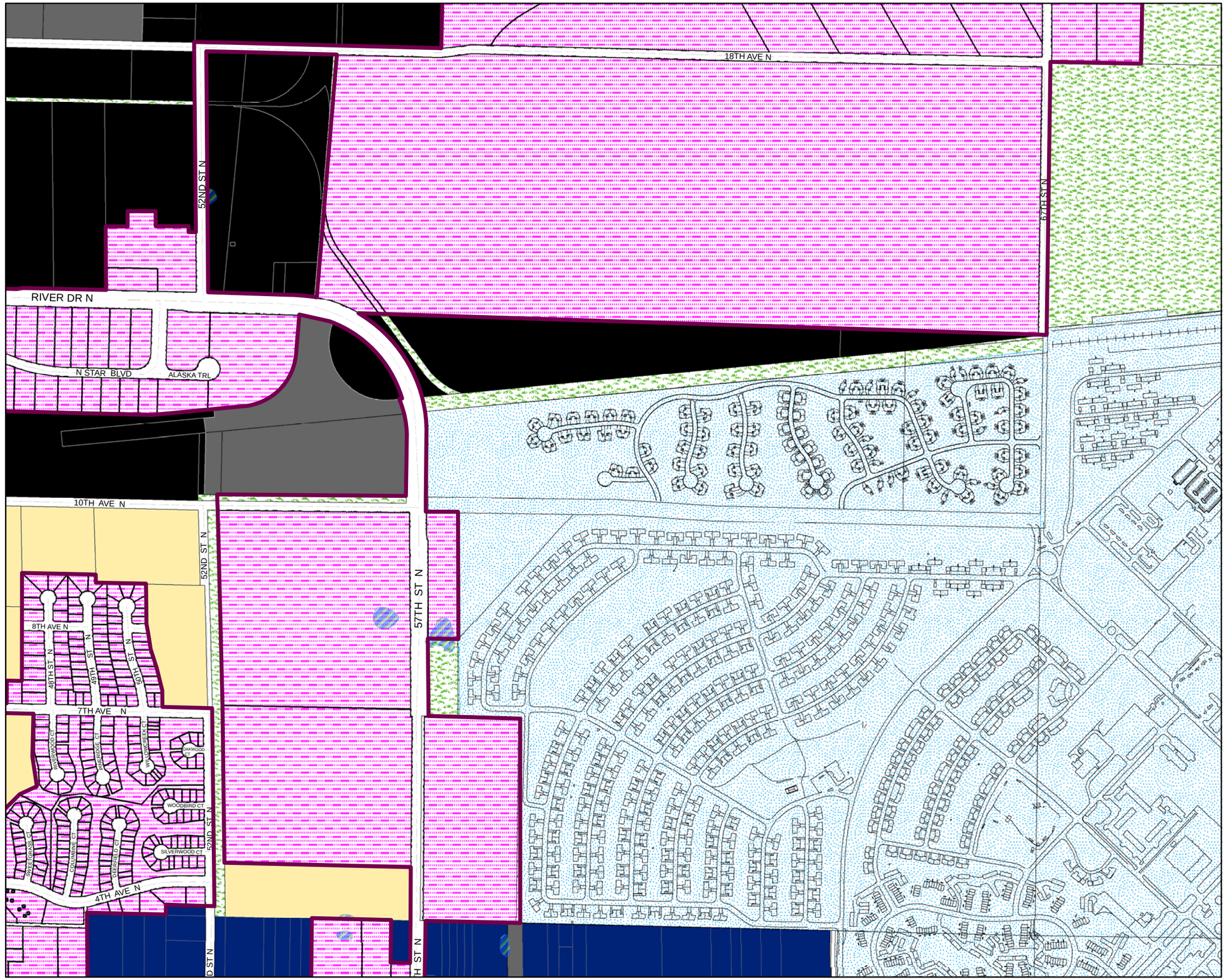

CASCADE COUNTY PLANNING DEPARTMENT

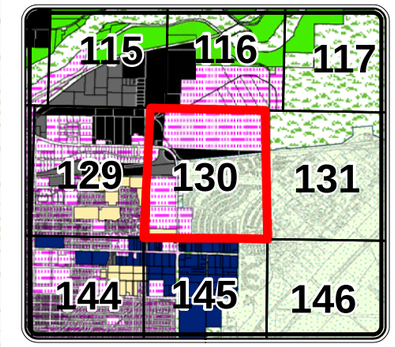

Legend

Cascade County Zoning

ZONE CODE

- AGRICULTURE
- COMMERCIAL
- CITY
- FLOOD ROAD
- INDUSTRIAL 1
- INDUSTRIAL 2
- MIXED USE
- MOBILE HOME
- OPEN SPACES
- RURAL RESIDENTIAL
- SUBURBAN RESIDENTIAL 1
- SUBURBAN RESIDENTIAL 2
- URBAN RESIDENTIAL
- **Hydrology**

The geographical representation of this map and/or drawing is provided for informational purposes only and should be used for **Reference Only**. Any information represented here is **not** guaranteed to be accurate or current. No reliance on angles, distances, area sizes or other land survey data should be assumed without verification by the user. Neither Cascade County nor the Cascade County GIS Department accepts any responsibility for errors or omissions. This document may not be reproduced, edited, or otherwise altered in any way without advanced permission of the Cascade County GIS Department or Cascade County Commission.

Feet

0 310 620 930

T20NR4E SEC 3

GEOCODE 3016 -- 3

Date: 11/6/2013

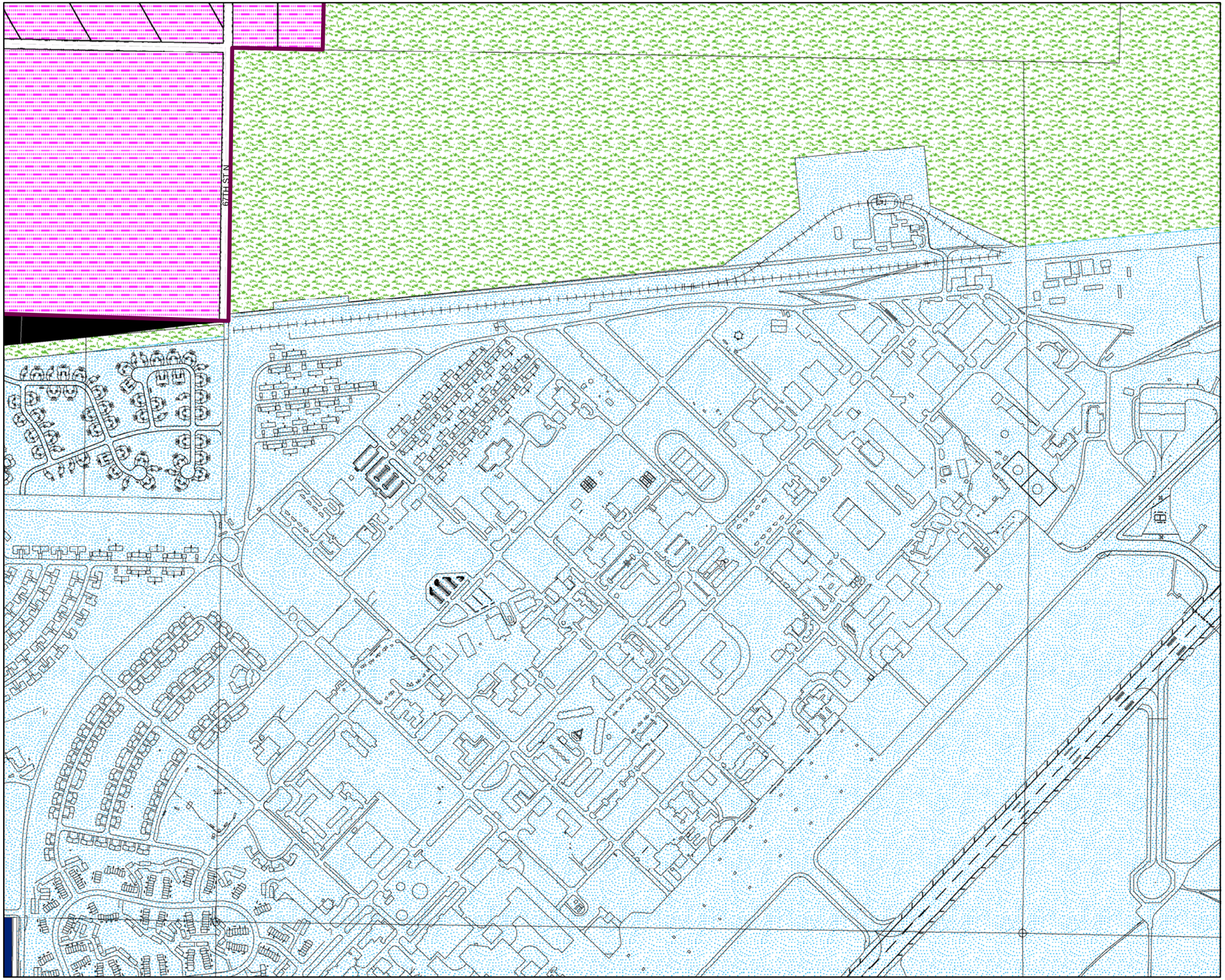

CASCADE COUNTY PLANNING DEPARTMENT

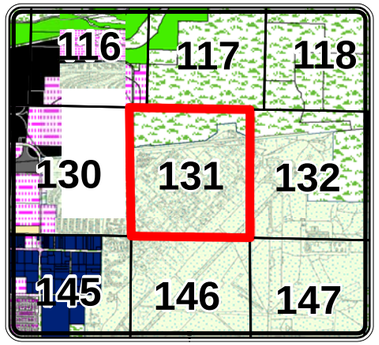

Legend

Cascade County Zoning

ZONE CODE

- AGRICULTURE
- COMMERCIAL
- CITY
- FLOOD ROAD
- INDUSTRIAL 1
- INDUSTRIAL 2
- MIXED USE
- MOBILE HOME
- OPEN SPACES
- RURAL RESIDENTIAL
- SUBURBAN RESIDENTIAL 1
- SUBURBAN RESIDENTIAL 2
- URBAN RESIDENTIAL
- **Hydrology**

The geographical representation of this map and/or drawing is provided for informational purposes only and should be used for **Reference Only**. Any information represented here is **not** guaranteed to be accurate or current. No reliance on angles, distances, area sizes or other land survey data should be assumed without verification by the user. Neither Cascade County nor the Cascade County GIS Department accepts any responsibility for errors or omissions. This document may not be reproduced, edited, or otherwise altered in any way without advanced permission of the Cascade County GIS Department or Cascade County Commission.

Feet

0 310 620 930

T20NR4E SEC 2

GEOCODE 3016 -- 2

Date: 11/6/2013

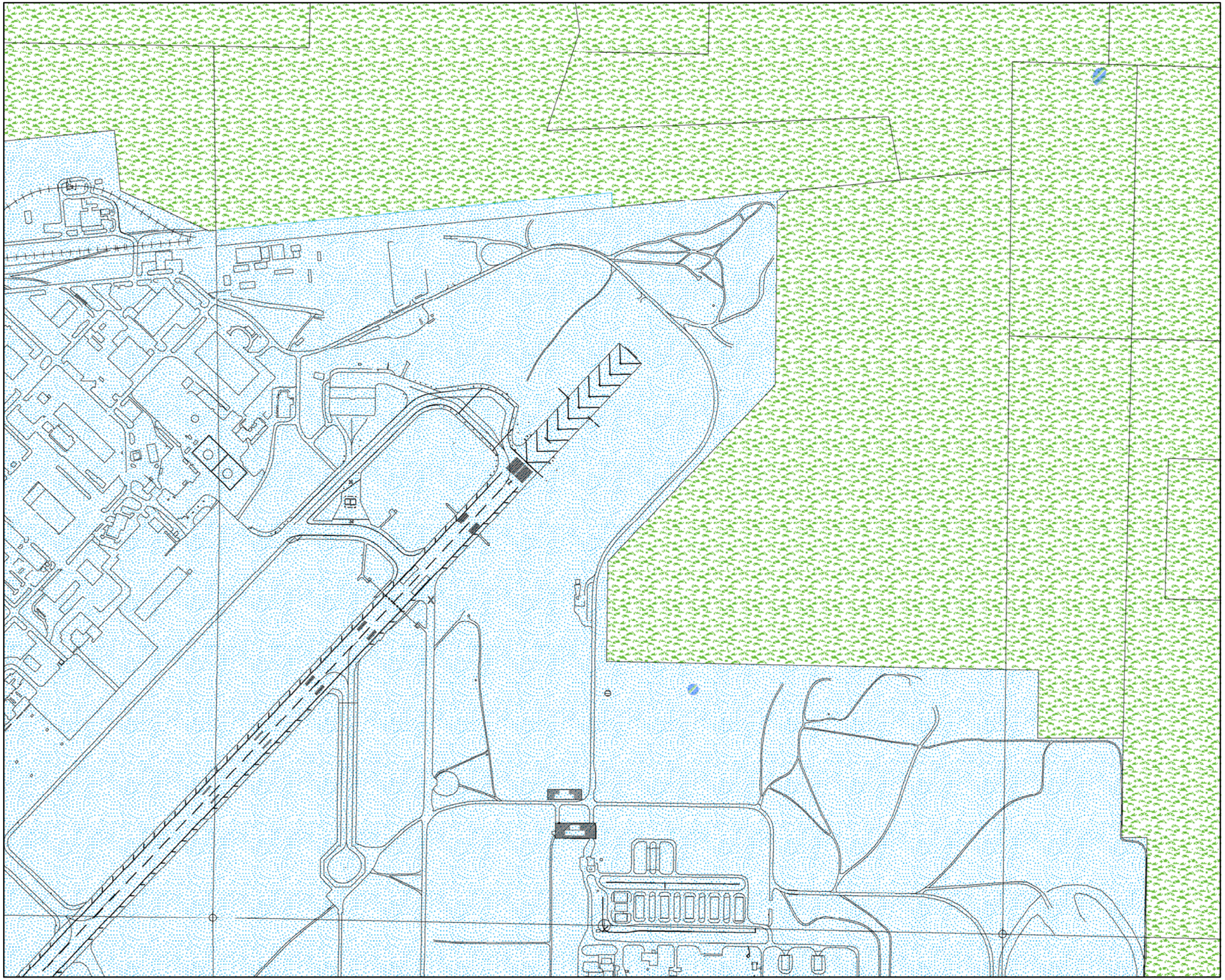

CASCADE COUNTY PLANNING DEPARTMENT

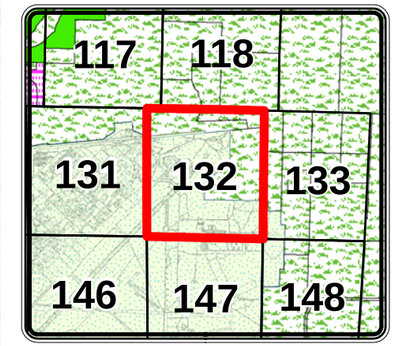

Legend

Cascade County Zoning

ZONE CODE

- AGRICULTURE
- COMMERCIAL
- CITY
- FLOOD ROAD
- INDUSTRIAL 1
- INDUSTRIAL 2
- MIXED USE
- MOBILE HOME
- OPEN SPACES
- RURAL RESIDENTIAL
- SUBURBAN RESIDENTIAL 1
- SUBURBAN RESIDENTIAL 2
- URBAN RESIDENTIAL
- **Hydrology**

The geographical representation of this map and/or drawing is provided for informational purposes only and should be used for **Reference Only**. Any information represented here is **not** guaranteed to be accurate or current. No reliance on angles, distances, area sizes or other land survey data should be assumed without verification by the user. Neither Cascade County nor the Cascade County GIS Department accepts any responsibility for errors or omissions. This document may not be reproduced, edited, or otherwise altered in any way without advanced permission of the Cascade County GIS Department or Cascade County Commission.

Feet

0 310 620 930

T20NR4E SEC 1

GEOCODE 3016 -- 1

Date: 11/6/2013

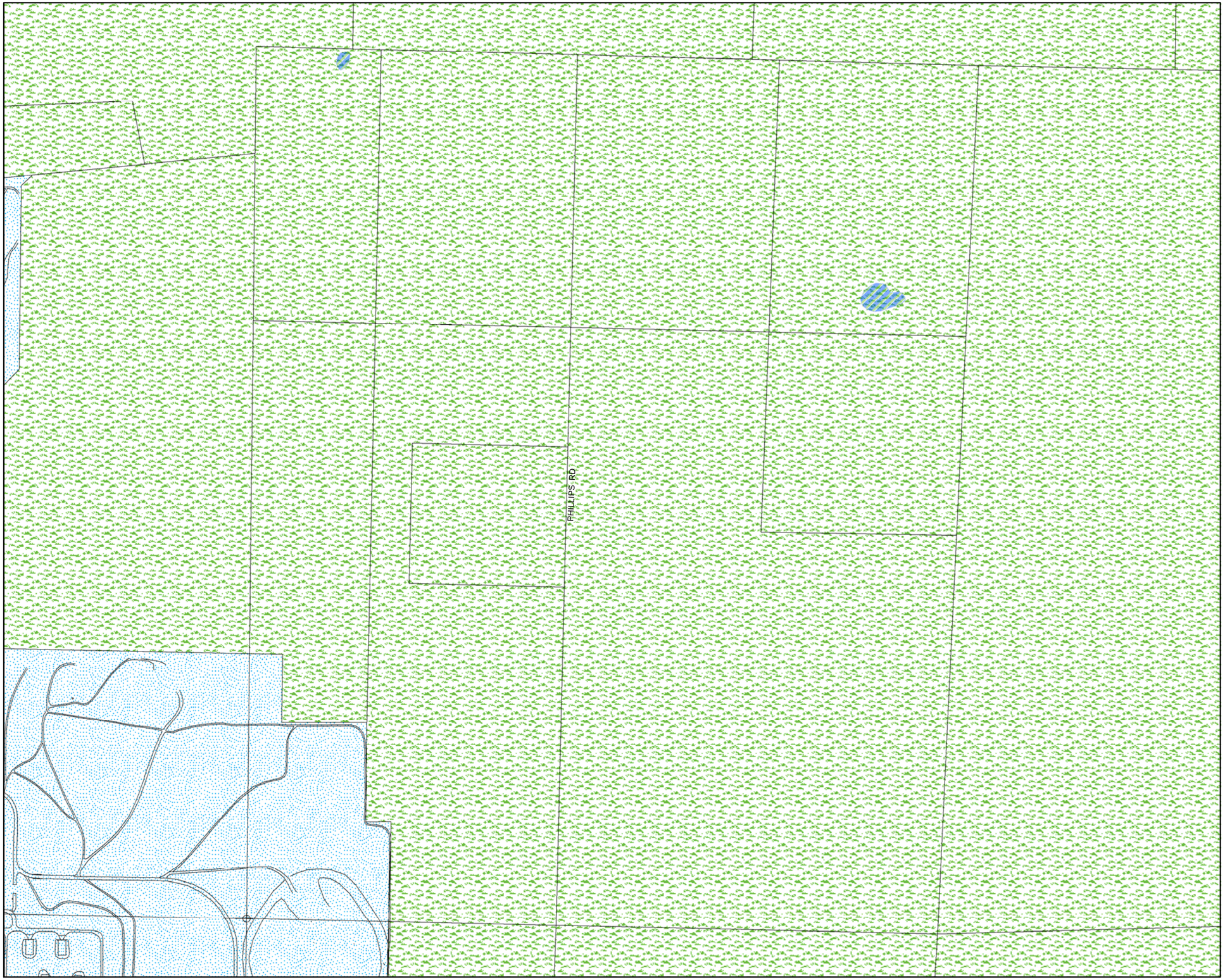

CASCADE COUNTY PLANNING DEPARTMENT

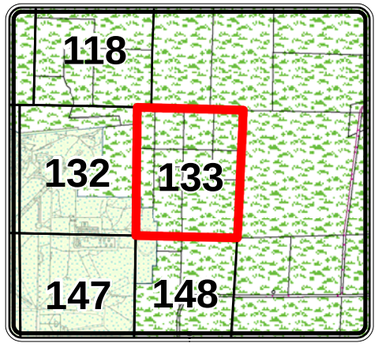

Legend

Cascade County Zoning

ZONE CODE

- AGRICULTURE
- COMMERCIAL
- CITY
- FLOOD ROAD
- INDUSTRIAL 1
- INDUSTRIAL 2
- MIXED USE
- MOBILE HOME
- OPEN SPACES
- RURAL RESIDENTIAL
- SUBURBAN RESIDENTIAL 1
- SUBURBAN RESIDENTIAL 2
- URBAN RESIDENTIAL
- **Hydrology**

The geographical representation of this map and/or drawing is provided for informational purposes only and should be used for **Reference Only**. Any information represented here is **not** guaranteed to be accurate or current. No reliance on angles, distances, area sizes or other land survey data should be assumed without verification by the user. Neither Cascade County nor the Cascade County GIS Department accepts any responsibility for errors or omissions. This document may not be reproduced, edited, or otherwise altered in any way without advanced permission of the Cascade County GIS Department or Cascade County Commission.

Feet

0 310 620 930

T20NR5E SEC 6

GEOCODE 3017 -- 6

Date: 11/6/2013

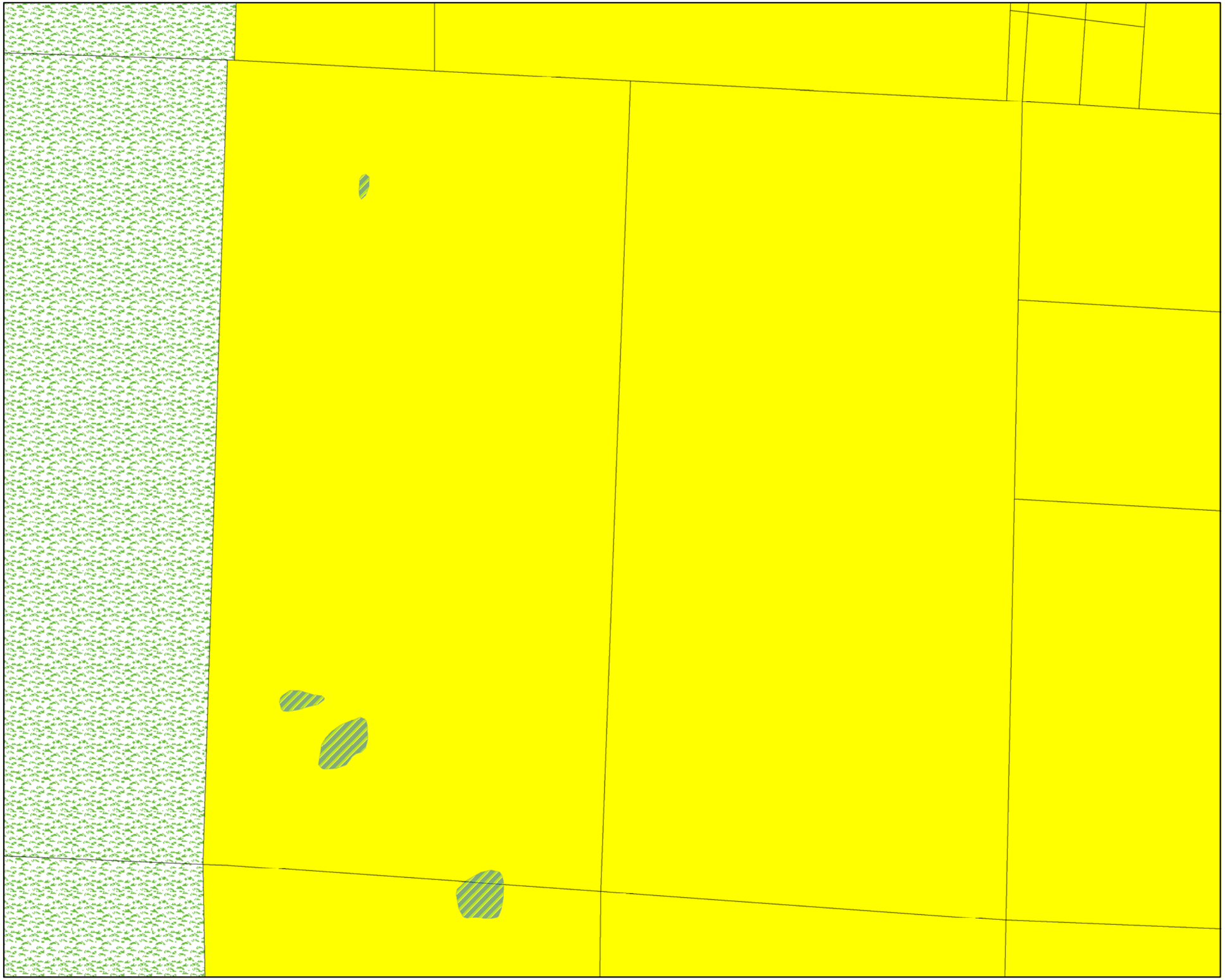

CASCADE COUNTY PLANNING DEPARTMENT

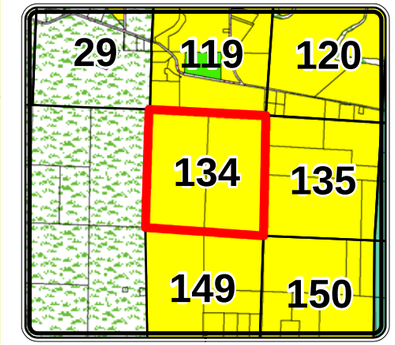

Legend

Cascade County Zoning

ZONE CODE

- AGRICULTURE
- COMMERCIAL
- CITY
- FLOOD ROAD
- INDUSTRIAL 1
- INDUSTRIAL 2
- MIXED USE
- MOBILE HOME
- OPEN SPACES
- RURAL RESIDENTIAL
- SUBURBAN RESIDENTIAL 1
- SUBURBAN RESIDENTIAL 2
- URBAN RESIDENTIAL
- **Hydrology**

The geographical representation of this map and/or drawing is provided for informational purposes only and should be used for **Reference Only**. Any information represented here is **not** guaranteed to be accurate or current. No reliance on angles, distances, area sizes or other land survey data should be assumed without verification by the user. Neither Cascade County nor the Cascade County GIS Department accepts any responsibility for errors or omissions. This document may not be reproduced, edited, or otherwise altered in any way without advanced permission of the Cascade County GIS Department or Cascade County Commission.

Feet

0 310 620 930

T20NR2E SEC 11

GEOCODE 3014 -- 11

Date: 11/6/2013

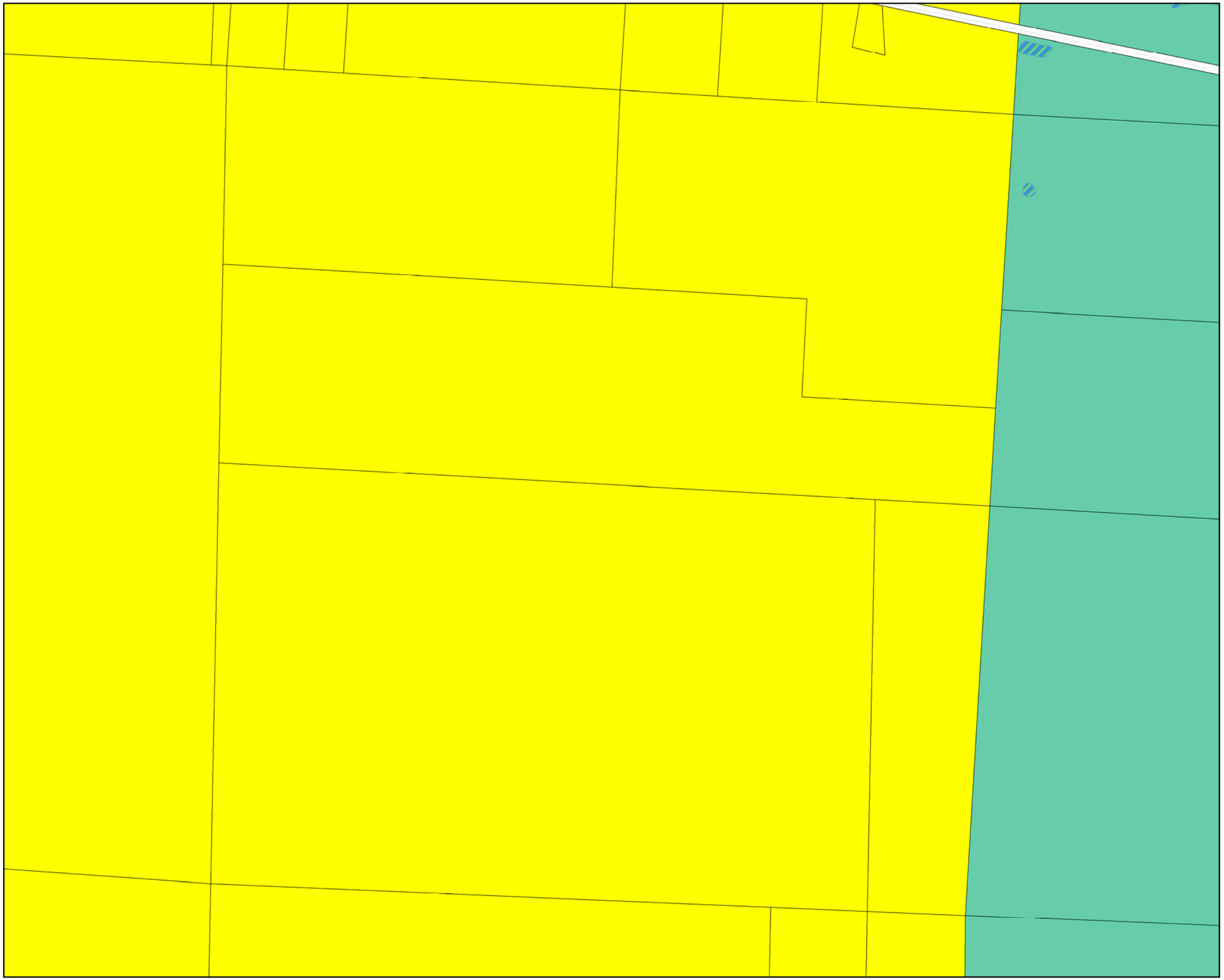

CASCADE COUNTY PLANNING DEPARTMENT

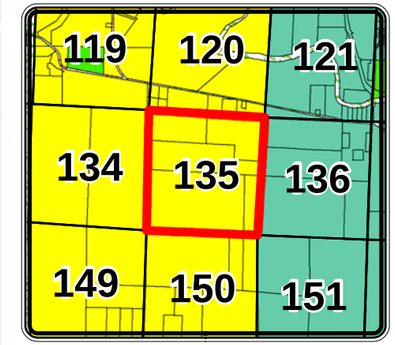

Legend

Cascade County Zoning

ZONE CODE

- AGRICULTURE
- COMMERCIAL
- CITY
- FLOOD ROAD
- INDUSTRIAL 1
- INDUSTRIAL 2
- MIXED USE
- MOBILE HOME
- OPEN SPACES
- RURAL RESIDENTIAL
- SUBURBAN RESIDENTIAL 1
- SUBURBAN RESIDENTIAL 2
- URBAN RESIDENTIAL
- **Hydrology**

The geographical representation of this map and/or drawing is provided for informational purposes only and should be used for **Reference Only**. Any information represented here is **not** guaranteed to be accurate or current. No reliance on angles, distances, area sizes or other land survey data should be assumed without verification by the user. Neither Cascade County nor the Cascade County GIS Department accepts any responsibility for errors or omissions. This document may not be reproduced, edited, or otherwise altered in any way without advanced permission of the Cascade County GIS Department or Cascade County Commission.

Feet

0 310 620 930

T20NR2E SEC 12

GEOCODE 3014 -- 12

Date: 11/6/2013

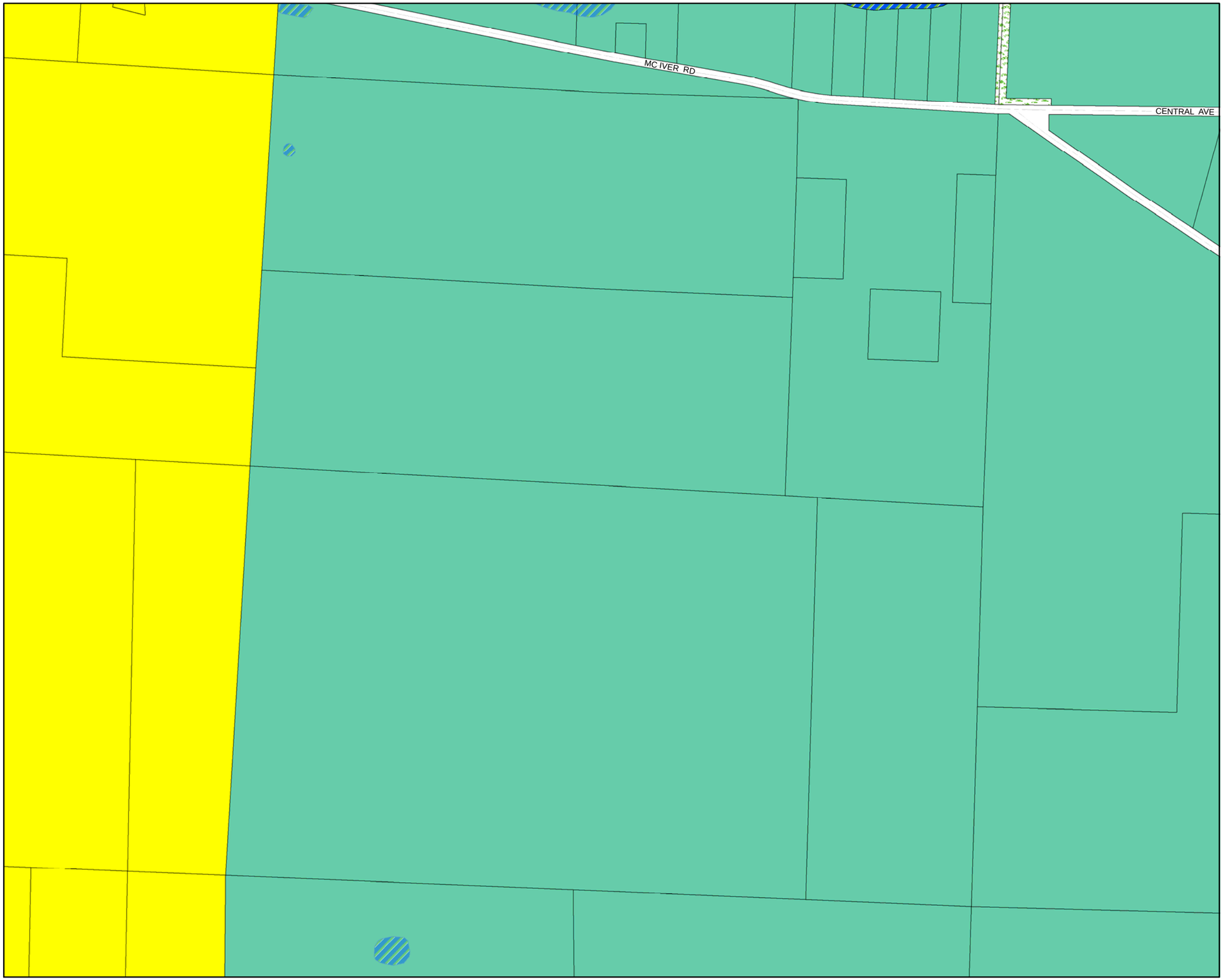

CASCADE COUNTY PLANNING DEPARTMENT

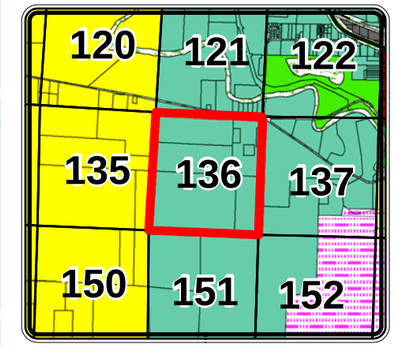

Legend

Cascade County Zoning

ZONE CODE

- AGRICULTURE
- COMMERCIAL
- CITY
- FLOOD ROAD
- INDUSTRIAL 1
- INDUSTRIAL 2
- MIXED USE
- MOBILE HOME
- OPEN SPACES
- RURAL RESIDENTIAL
- SUBURBAN RESIDENTIAL 1
- SUBURBAN RESIDENTIAL 2
- URBAN RESIDENTIAL
- **Hydrology**

The geographical representation of this map and/or drawing is provided for informational purposes only and should be used for **Reference Only**. Any information represented here is **not** guaranteed to be accurate or current. No reliance on angles, distances, area sizes or other land survey data should be assumed without verification by the user. Neither Cascade County nor the Cascade County GIS Department accepts any responsibility for errors or omissions. This document may not be reproduced, edited, or otherwise altered in any way without advanced permission of the Cascade County GIS Department or Cascade County Commission.

Feet

0 310 620 930

T20NR3E SEC 7

GEOCODE 3015 -- 7

Date: 11/6/2013

CASCADE COUNTY PLANNING DEPARTMENT

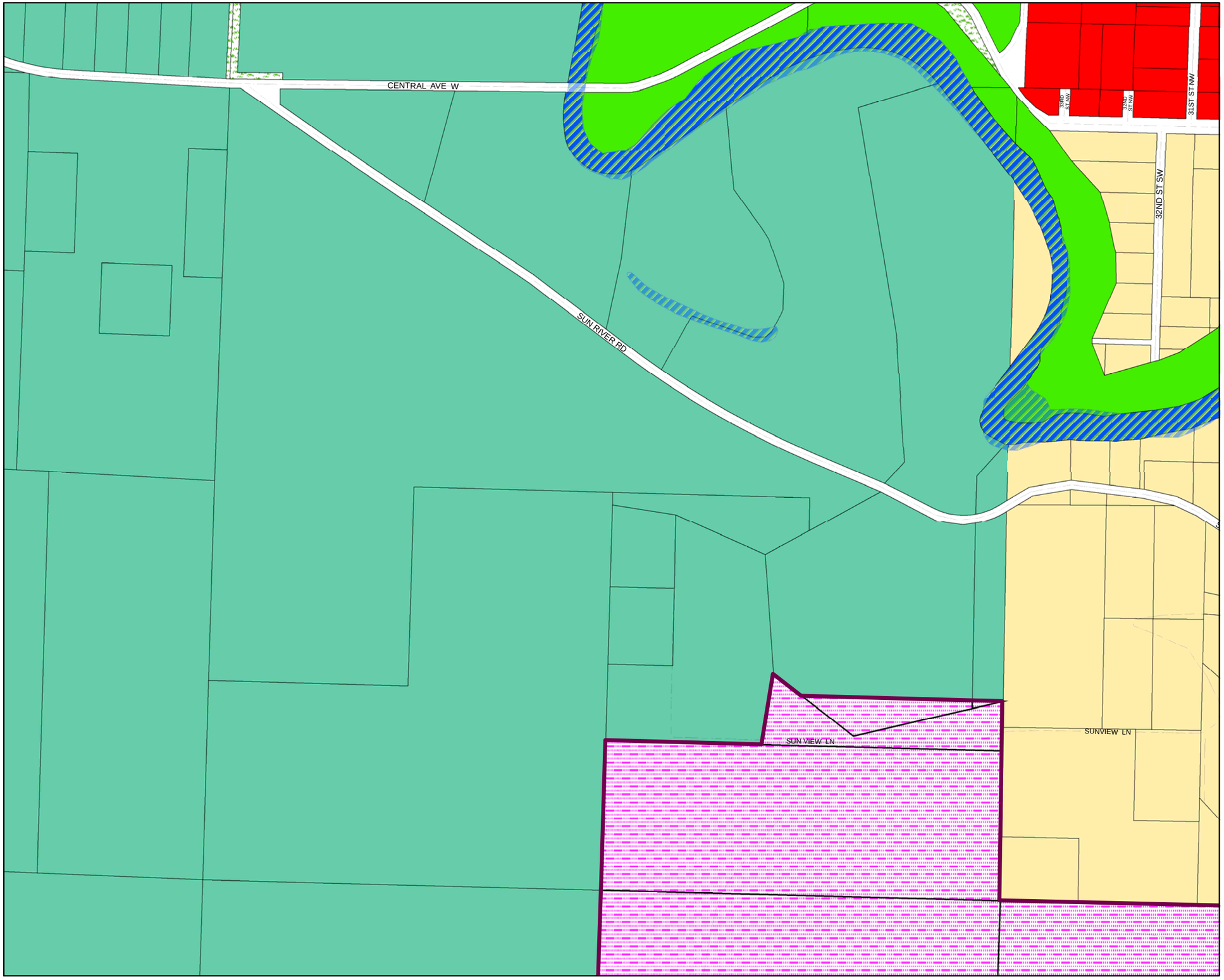

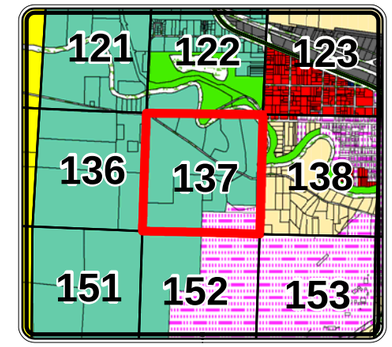

Legend

Cascade County Zoning

ZONE CODE

- AGRICULTURE
- COMMERCIAL
- CITY
- FLOOD ROAD
- INDUSTRIAL 1
- INDUSTRIAL 2
- MIXED USE
- MOBILE HOME
- OPEN SPACES
- RURAL RESIDENTIAL
- SUBURBAN RESIDENTIAL 1
- SUBURBAN RESIDENTIAL 2
- URBAN RESIDENTIAL
- **Hydrology**

The geographical representation of this map and/or drawing is provided for informational purposes only and should be used for **Reference Only**. Any information represented here is **not** guaranteed to be accurate or current. No reliance on angles, distances, area sizes or other land survey data should be assumed without verification by the user. Neither Cascade County nor the Cascade County GIS Department accepts any responsibility for errors or omissions. This document may not be reproduced, edited, or otherwise altered in any way without advanced permission of the Cascade County GIS Department or Cascade County Commission.

0 310 620 930 Feet

T20NR3E SEC 8

GEOCODE 3015 -- 8

Date: 11/6/2013

CASCADE COUNTY PLANNING DEPARTMENT

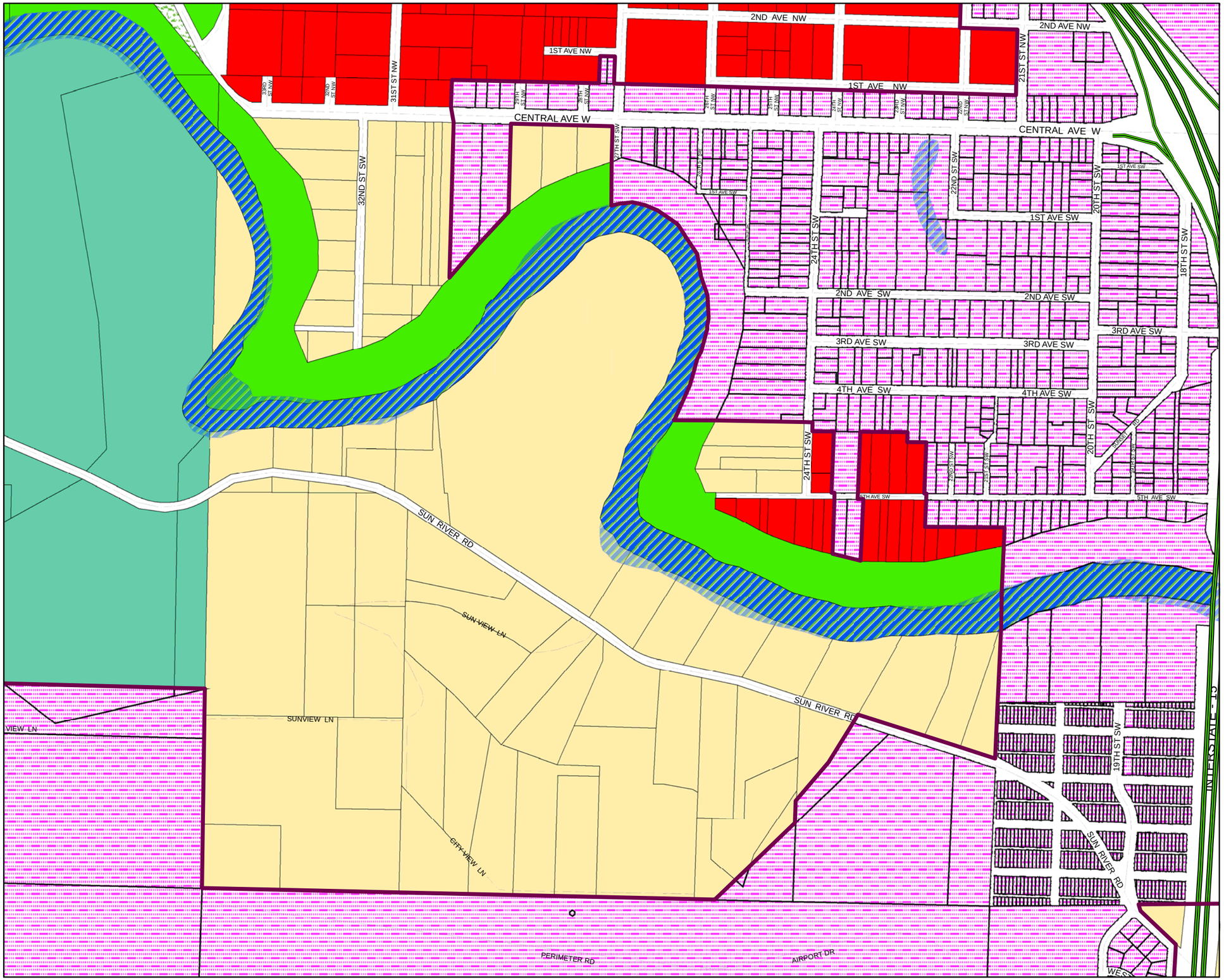

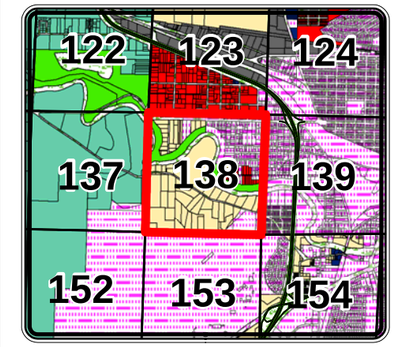

Legend

Cascade County Zoning

ZONE CODE

- AGRICULTURE
- COMMERCIAL
- CITY
- FLOOD ROAD
- INDUSTRIAL 1
- INDUSTRIAL 2
- MIXED USE
- MOBILE HOME
- OPEN SPACES
- RURAL RESIDENTIAL
- SUBURBAN RESIDENTIAL 1
- SUBURBAN RESIDENTIAL 2
- URBAN RESIDENTIAL
- **Hydrology**

The geographical representation of this map and/or drawing is provided for informational purposes only and should be used for **Reference Only**. Any information represented here is **not** guaranteed to be accurate or current. No reliance on angles, distances, area sizes or other land survey data should be assumed without verification by the user. Neither Cascade County nor the Cascade County GIS Department accepts any responsibility for errors or omissions. This document may not be reproduced, edited, or otherwise altered in any way without advanced permission of the Cascade County GIS Department or Cascade County Commission.

Feet

0 310 620 930

T20NR3E SEC 9

GEOCODE 3015 -- 9

Date: 11/6/2013

CASCADE COUNTY PLANNING DEPARTMENT

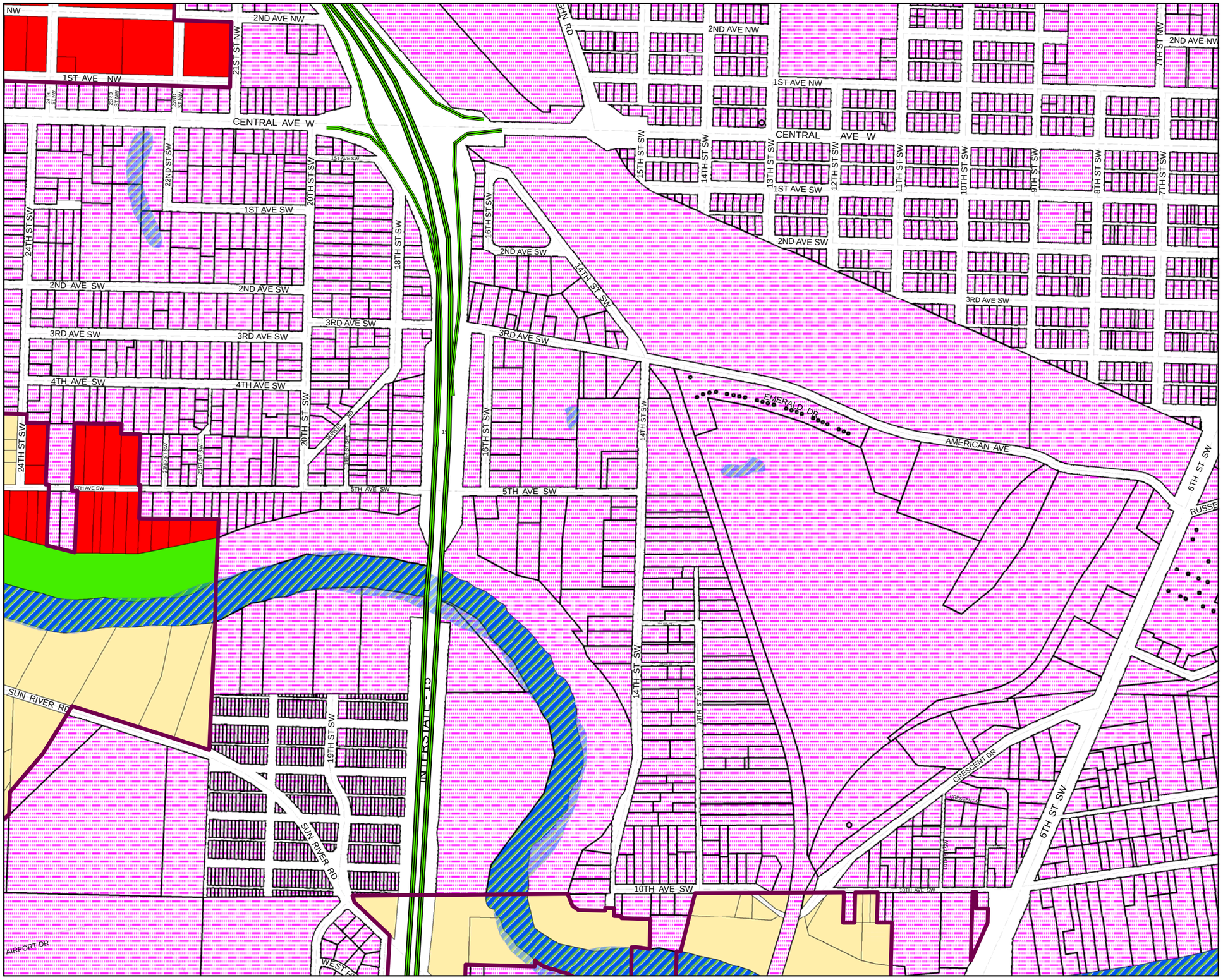

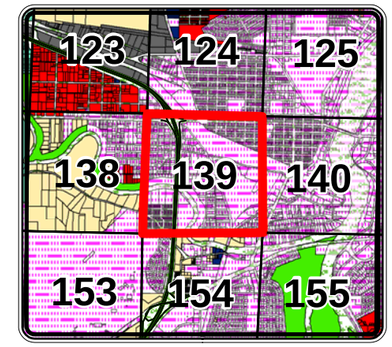

Legend

Cascade County Zoning

ZONE CODE

- AGRICULTURE
- COMMERCIAL
- CITY
- FLOOD ROAD
- INDUSTRIAL 1
- INDUSTRIAL 2
- MIXED USE
- MOBILE HOME
- OPEN SPACES
- RURAL RESIDENTIAL
- SUBURBAN RESIDENTIAL 1
- SUBURBAN RESIDENTIAL 2
- URBAN RESIDENTIAL
- **Hydrology**

The geographical representation of this map and/or drawing is provided for informational purposes only and should be used for **Reference Only**. Any information represented here is **not** guaranteed to be accurate or current. No reliance on angles, distances, area sizes or other land survey data should be assumed without verification by the user. Neither Cascade County nor the Cascade County GIS Department accepts any responsibility for errors or omissions. This document may not be reproduced, edited, or otherwise altered in any way without advanced permission of the Cascade County GIS Department or Cascade County Commission.

Feet

0 310 620 930

T20NR3E SEC 10

GEOCODE 3015 -- 10

Date: 11/6/2013

CASCADE COUNTY PLANNING DEPARTMENT

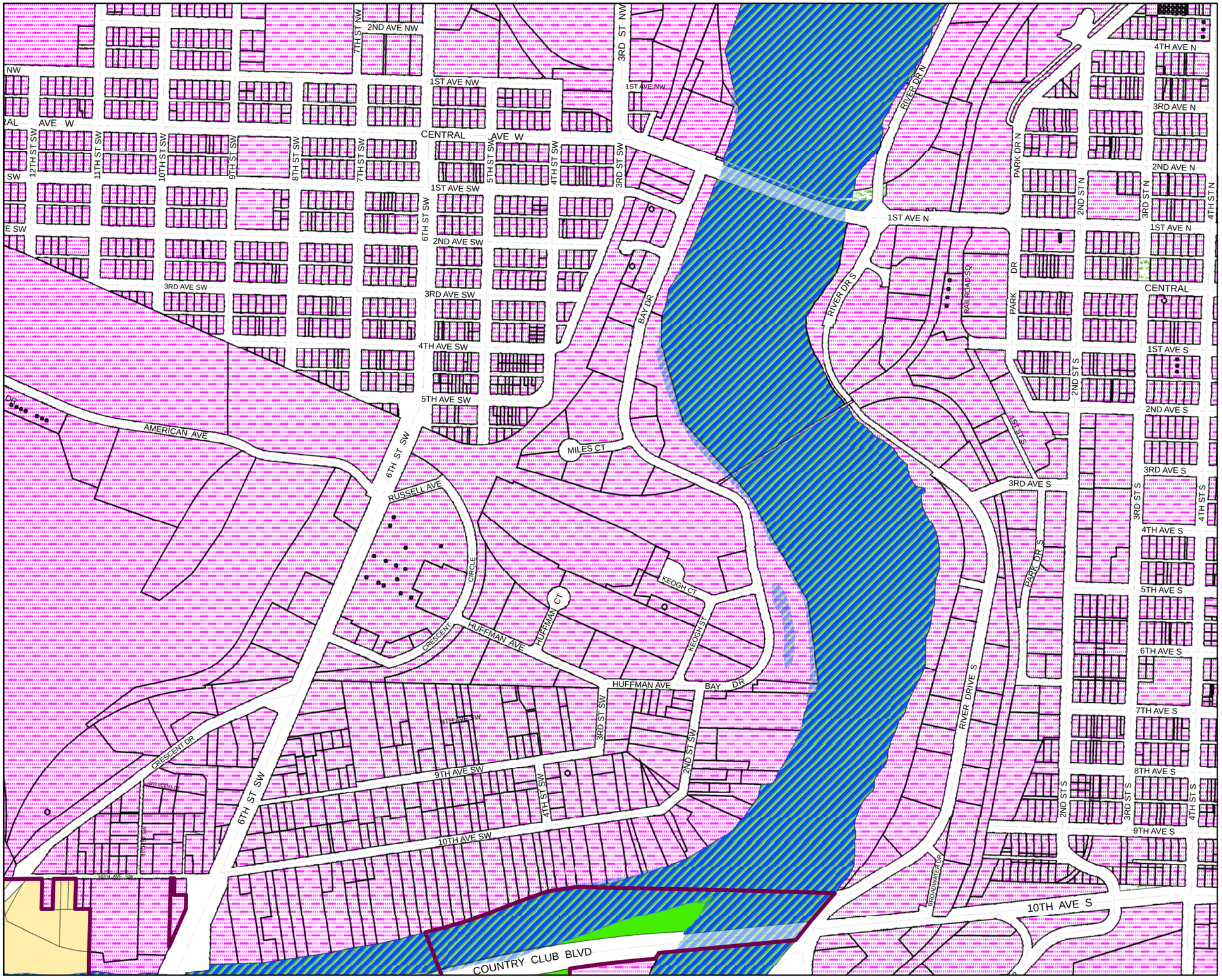

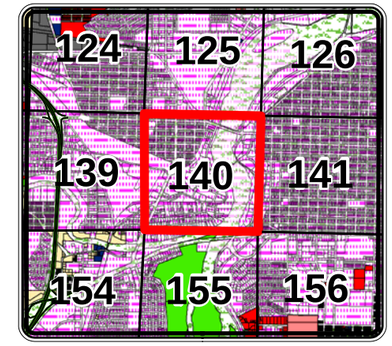

Legend

Cascade County Zoning

ZONE CODE

- AGRICULTURE
- COMMERCIAL
- CITY
- FLOOD ROAD
- INDUSTRIAL 1
- INDUSTRIAL 2
- MIXED USE
- MOBILE HOME
- OPEN SPACES
- RURAL RESIDENTIAL
- SUBURBAN RESIDENTIAL 1
- SUBURBAN RESIDENTIAL 2
- URBAN RESIDENTIAL
- **Hydrology**

The geographical representation of this map and/or drawing is provided for informational purposes only and should be used for **Reference Only**. Any information represented here is **not** guaranteed to be accurate or current. No reliance on angles, distances, area sizes or other land survey data should be assumed without verification by the user. Neither Cascade County nor the Cascade County GIS Department accepts any responsibility for errors or omissions. This document may not be reproduced, edited, or otherwise altered in any way without advanced permission of the Cascade County GIS Department or Cascade County Commission.

Feet

0 310 620 930

T20NR3E SEC 11

GEOCODE 3015 -- 11

Date: 11/6/2013

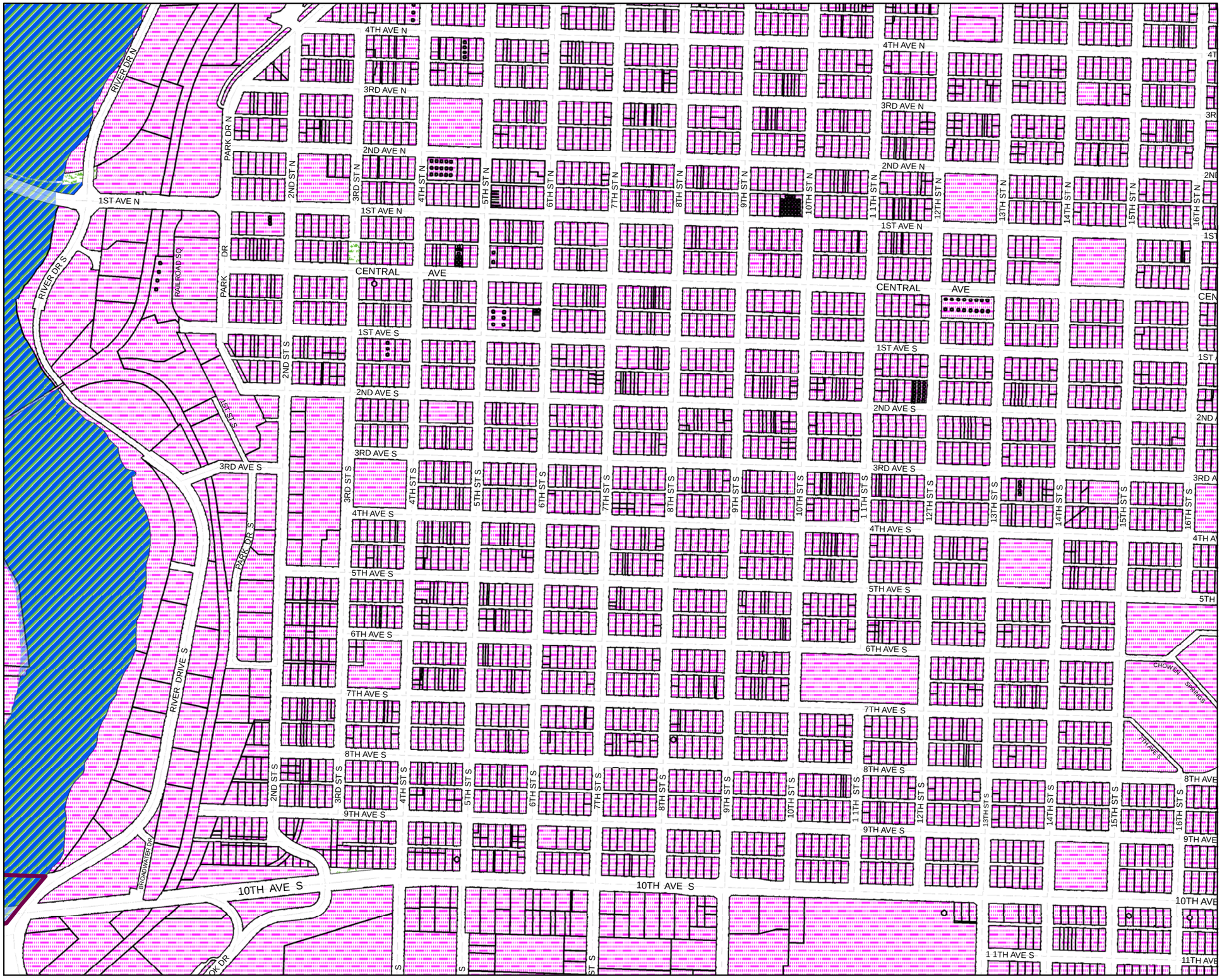

CASCADE COUNTY PLANNING DEPARTMENT

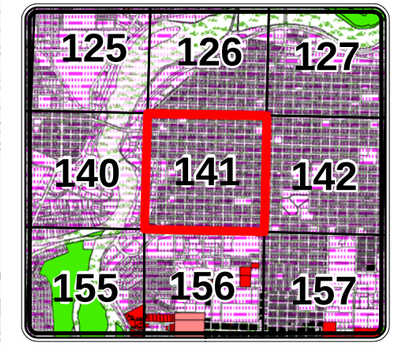

Legend

Cascade County Zoning

ZONE CODE

- AGRICULTURE
- COMMERCIAL
- CITY
- FLOOD ROAD
- INDUSTRIAL 1
- INDUSTRIAL 2
- MIXED USE
- MOBILE HOME
- OPEN SPACES
- RURAL RESIDENTIAL
- SUBURBAN RESIDENTIAL 1
- SUBURBAN RESIDENTIAL 2
- URBAN RESIDENTIAL
- **Hydrology**

The geographical representation of this map and/or drawing is provided for informational purposes only and should be used for **Reference Only**. Any information represented here is **not** guaranteed to be accurate or current. No reliance on angles, distances, area sizes or other land survey data should be assumed without verification by the user. Neither Cascade County nor the Cascade County GIS Department accepts any responsibility for errors or omissions. This document may not be reproduced, edited, or otherwise altered in any way without advanced permission of the Cascade County GIS Department or Cascade County Commission.

Feet

0 310 620 930

T20NR3E SEC 12

GEOCODE 3015 -- 12

Date: 11/6/2013

CASCADE COUNTY PLANNING DEPARTMENT

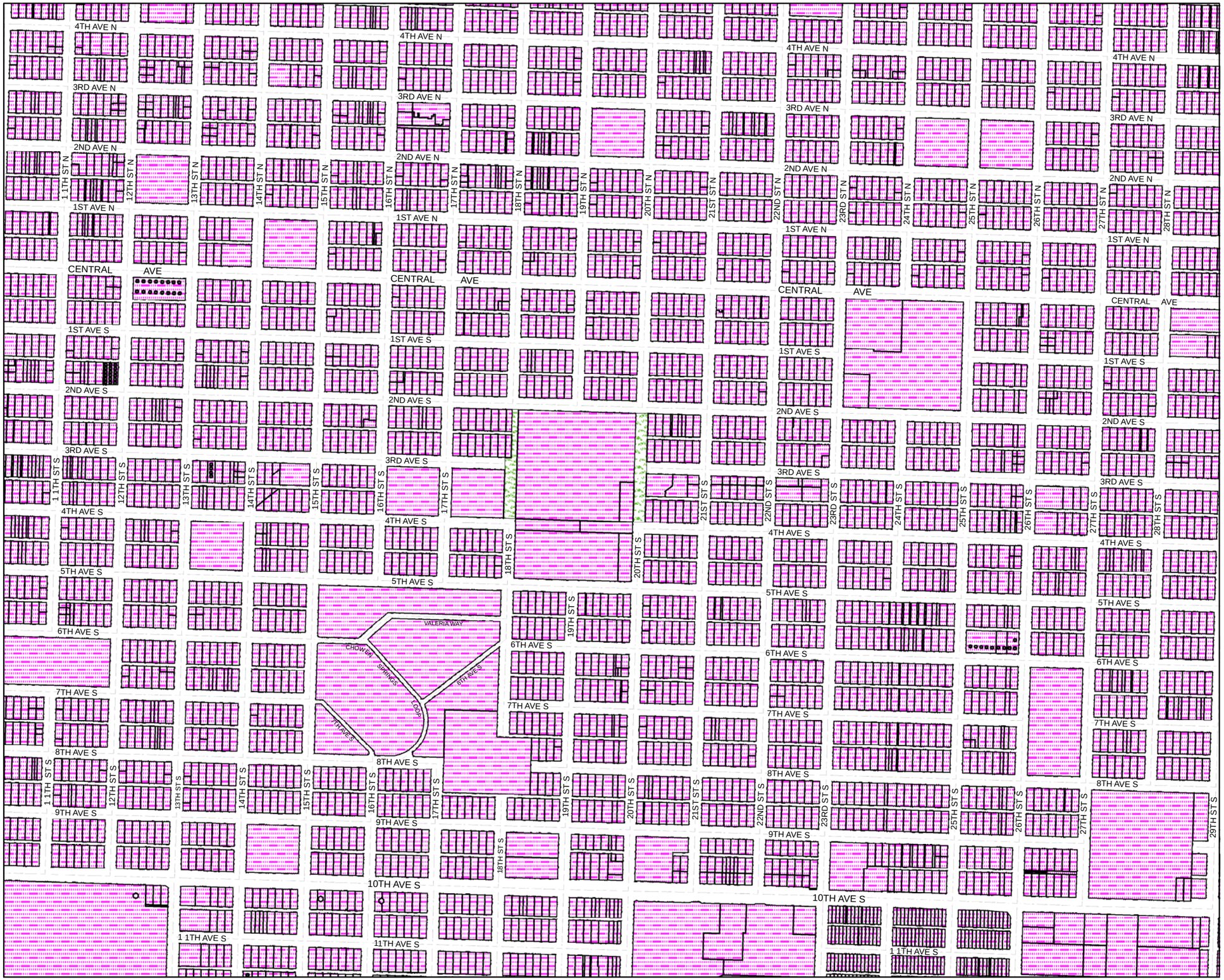

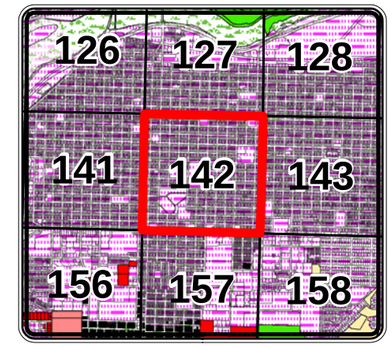

Legend

Cascade County Zoning

ZONE CODE

- AGRICULTURE
- COMMERCIAL
- CITY
- FLOOD ROAD
- INDUSTRIAL 1
- INDUSTRIAL 2
- MIXED USE
- MOBILE HOME
- OPEN SPACES
- RURAL RESIDENTIAL
- SUBURBAN RESIDENTIAL 1
- SUBURBAN RESIDENTIAL 2
- URBAN RESIDENTIAL
- **Hydrology**

The geographical representation of this map and/or drawing is provided for informational purposes only and should be used for **Reference Only**. Any information represented here is **not** guaranteed to be accurate or current. No reliance on angles, distances, area sizes or other land survey data should be assumed without verification by the user. Neither Cascade County nor the Cascade County GIS Department accepts any responsibility for errors or omissions. This document may not be reproduced, edited, or otherwise altered in any way without advanced permission of the Cascade County GIS Department or Cascade County Commission.

Feet

0 310 620 930

T20NR4E SEC 7

GEOCODE 3016 -- 7

Date: 11/6/2013

CASCADE COUNTY PLANNING DEPARTMENT

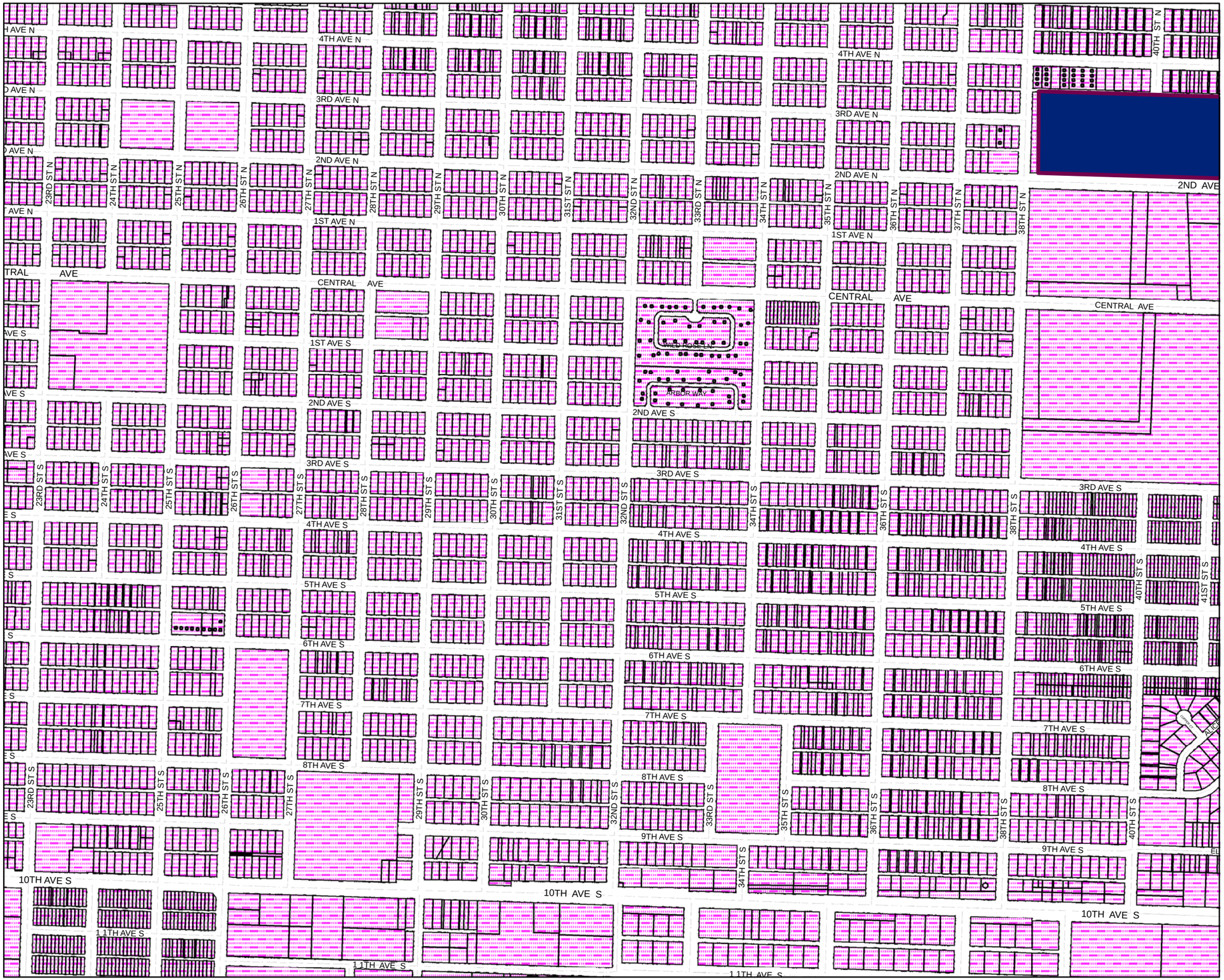

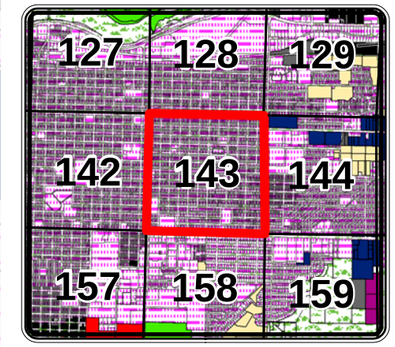

Legend

Cascade County Zoning

ZONE CODE

- AGRICULTURE
- COMMERCIAL
- CITY
- FLOOD ROAD
- INDUSTRIAL 1
- INDUSTRIAL 2
- MIXED USE
- MOBILE HOME
- OPEN SPACES
- RURAL RESIDENTIAL
- SUBURBAN RESIDENTIAL 1
- SUBURBAN RESIDENTIAL 2
- URBAN RESIDENTIAL
- **Hydrology**

The geographical representation of this map and/or drawing is provided for informational purposes only and should be used for **Reference Only**. Any information represented here is **not** guaranteed to be accurate or current. No reliance on angles, distances, area sizes or other land survey data should be assumed without verification by the user. Neither Cascade County nor the Cascade County GIS Department accepts any responsibility for errors or omissions. This document may not be reproduced, edited, or otherwise altered in any way without advanced permission of the Cascade County GIS Department or Cascade County Commission.

Feet

0 310 620 930

T20NR4E SEC 8

GEOCODE 3016 -- 8

Date: 11/6/2013

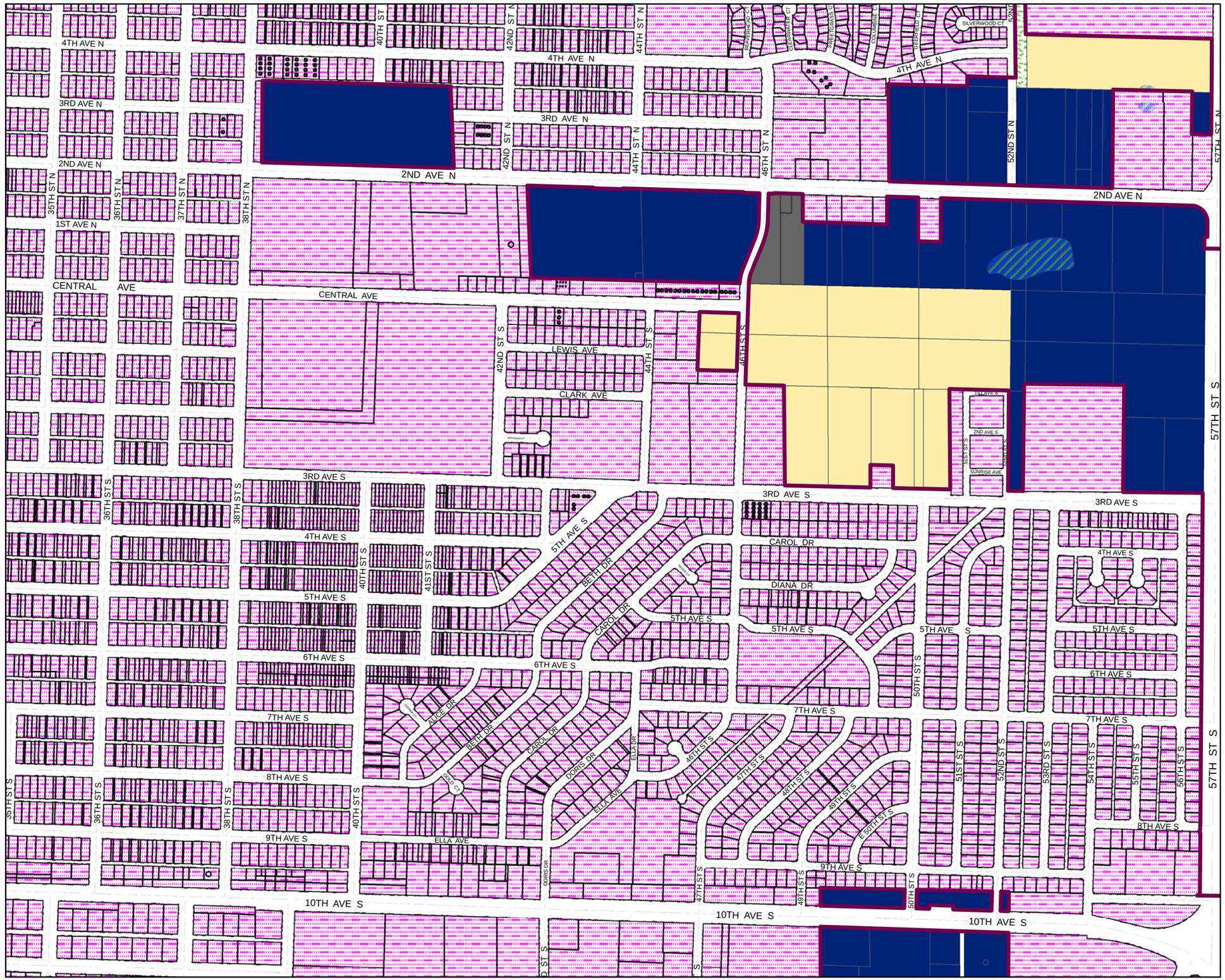

CASCADE COUNTY PLANNING DEPARTMENT

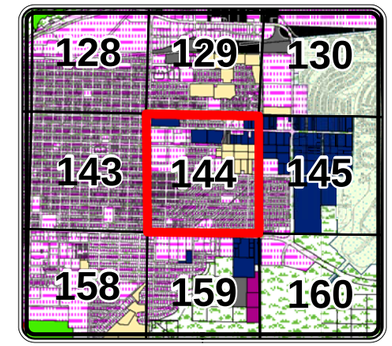

Legend

Cascade County Zoning

ZONE CODE

- AGRICULTURE
- COMMERCIAL
- CITY
- FLOOD ROAD
- INDUSTRIAL 1
- INDUSTRIAL 2
- MIXED USE
- MOBILE HOME
- OPEN SPACES
- RURAL RESIDENTIAL
- SUBURBAN RESIDENTIAL 1
- SUBURBAN RESIDENTIAL 2
- URBAN RESIDENTIAL
- **Hydrology**

The geographical representation of this map and/or drawing is provided for informational purposes only and should be used for **Reference Only**. Any information represented here is **not** guaranteed to be accurate or current. No reliance on angles, distances, area sizes or other land survey data should be assumed without verification by the user. Neither Cascade County nor the Cascade County GIS Department accepts any responsibility for errors or omissions. This document may not be reproduced, edited, or otherwise altered in any way without advanced permission of the Cascade County GIS Department or Cascade County Commission.

Feet

0 310 620 930

T20NR4E SEC 9

GEOCODE 3016 -- 9

Date: 11/6/2013

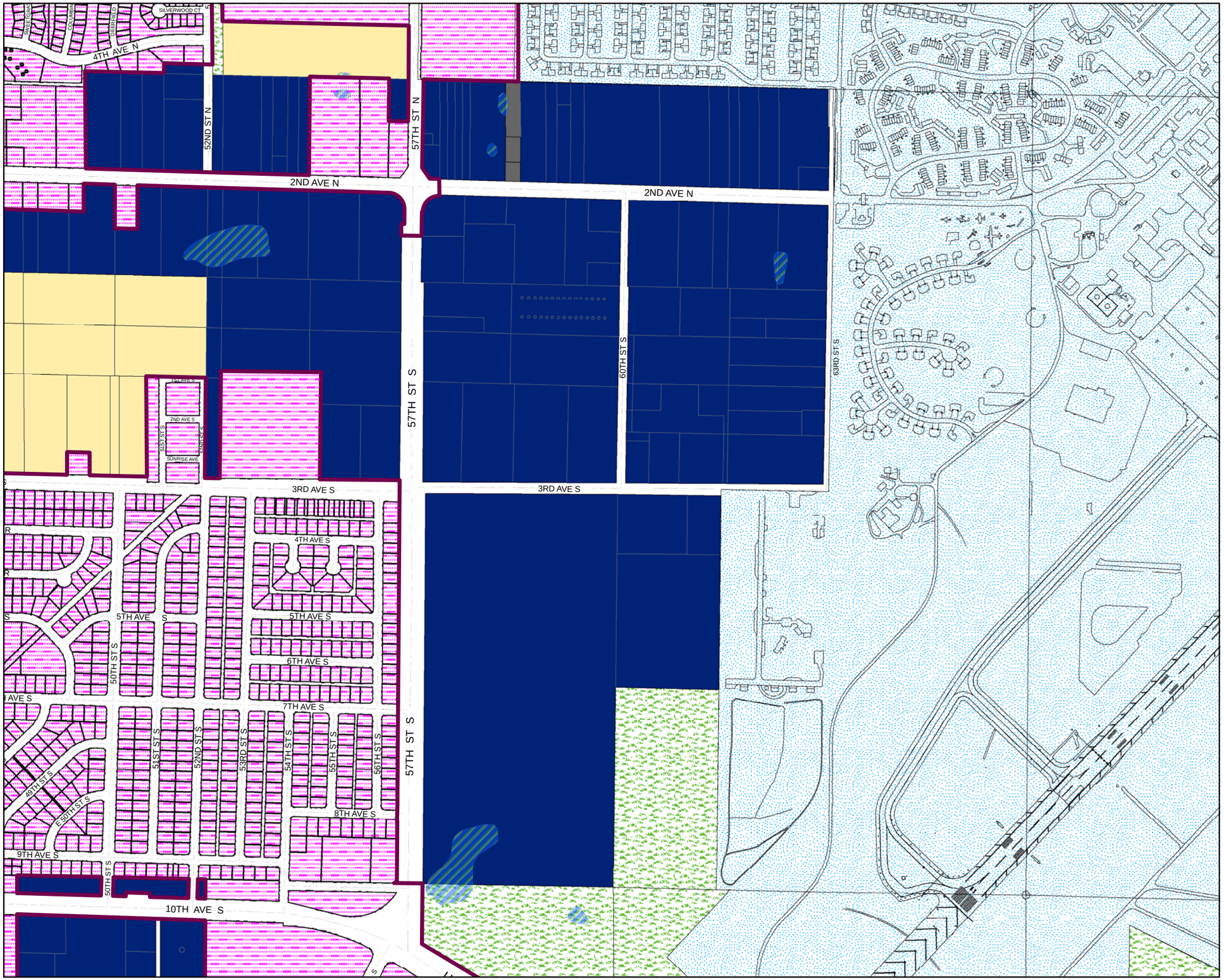

CASCADE COUNTY PLANNING DEPARTMENT

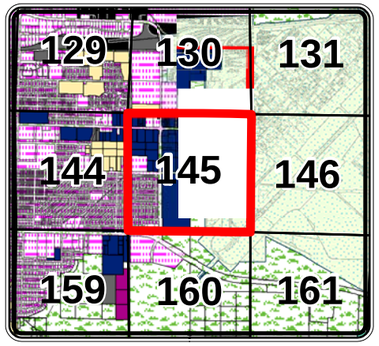

Legend

Cascade County Zoning

ZONE CODE

- AGRICULTURE
- COMMERCIAL
- CITY
- FLOOD ROAD
- INDUSTRIAL 1
- INDUSTRIAL 2
- MIXED USE
- MOBILE HOME
- OPEN SPACES
- RURAL RESIDENTIAL
- SUBURBAN RESIDENTIAL 1
- SUBURBAN RESIDENTIAL 2
- URBAN RESIDENTIAL
- **Hydrology**

The geographical representation of this map and/or drawing is provided for informational purposes only and should be used for **Reference Only**. Any information represented here is **not** guaranteed to be accurate or current. No reliance on angles, distances, area sizes or other land survey data should be assumed without verification by the user. Neither Cascade County nor the Cascade County GIS Department accepts any responsibility for errors or omissions. This document may not be reproduced, edited, or otherwise altered in any way without advanced permission of the Cascade County GIS Department or Cascade County Commission.

Feet

0 310 620 930

T20NR4E SEC 10

GEOCODE 3016 -- 10

Date: 11/6/2013

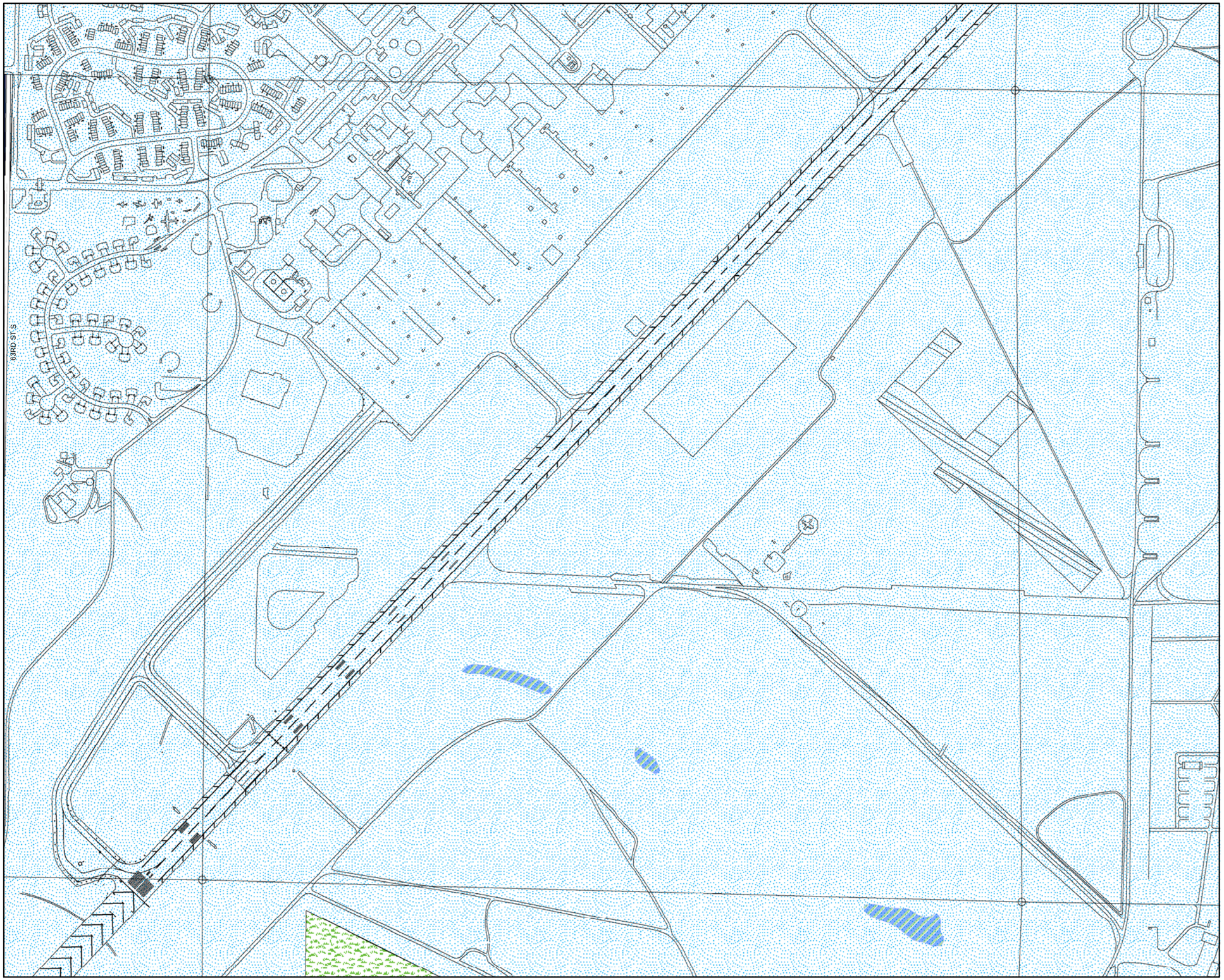

CASCADE COUNTY PLANNING DEPARTMENT

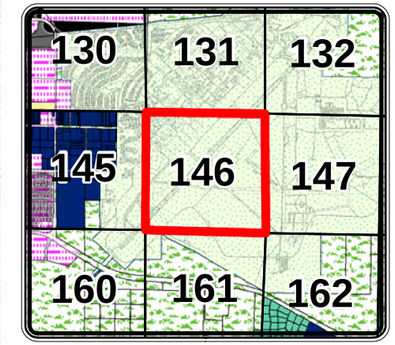

Legend

Cascade County Zoning

ZONE CODE

- AGRICULTURE
- COMMERCIAL
- CITY
- FLOOD ROAD
- INDUSTRIAL 1
- INDUSTRIAL 2
- MIXED USE
- MOBILE HOME
- OPEN SPACES
- RURAL RESIDENTIAL
- SUBURBAN RESIDENTIAL 1
- SUBURBAN RESIDENTIAL 2
- URBAN RESIDENTIAL
- **Hydrology**

The geographical representation of this map and/or drawing is provided for informational purposes only and should be used for **Reference Only**. Any information represented here is **not** guaranteed to be accurate or current. No reliance on angles, distances, area sizes or other land survey data should be assumed without verification by the user. Neither Cascade County nor the Cascade County GIS Department accepts any responsibility for errors or omissions. This document may not be reproduced, edited, or otherwise altered in any way without advanced permission of the Cascade County GIS Department or Cascade County Commission.

Feet

0 310 620 930

T20NR4E SEC 11

GEOCODE 3016 -- 11

Date: 11/6/2013

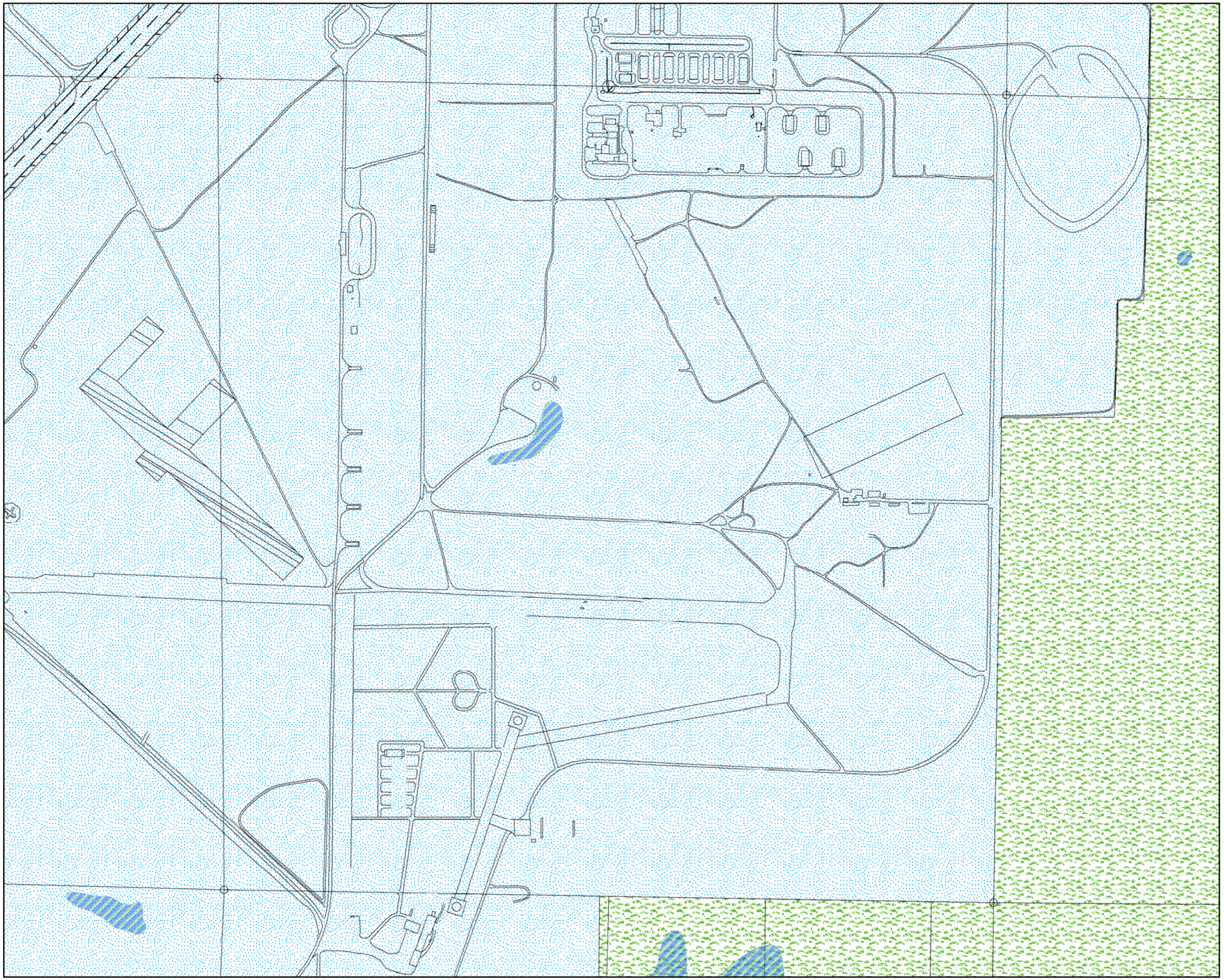

CASCADE COUNTY PLANNING DEPARTMENT

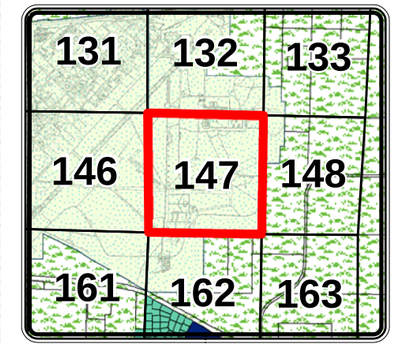

Legend

Cascade County Zoning

ZONE CODE

- AGRICULTURE
- COMMERCIAL
- CITY
- FLOOD ROAD
- INDUSTRIAL 1
- INDUSTRIAL 2
- MIXED USE
- MOBILE HOME
- OPEN SPACES
- RURAL RESIDENTIAL
- SUBURBAN RESIDENTIAL 1
- SUBURBAN RESIDENTIAL 2
- URBAN RESIDENTIAL
- **Hydrology**

The geographical representation of this map and/or drawing is provided for informational purposes only and should be used for **Reference Only**. Any information represented here is **not** guaranteed to be accurate or current. No reliance on angles, distances, area sizes or other land survey data should be assumed without verification by the user. Neither Cascade County nor the Cascade County GIS Department accepts any responsibility for errors or omissions. This document may not be reproduced, edited, or otherwise altered in any way without advanced permission of the Cascade County GIS Department or Cascade County Commission.

0 310 620 930 Feet

T20NR4E SEC 12

GEOCODE 3016 -- 12

Date: 11/6/2013

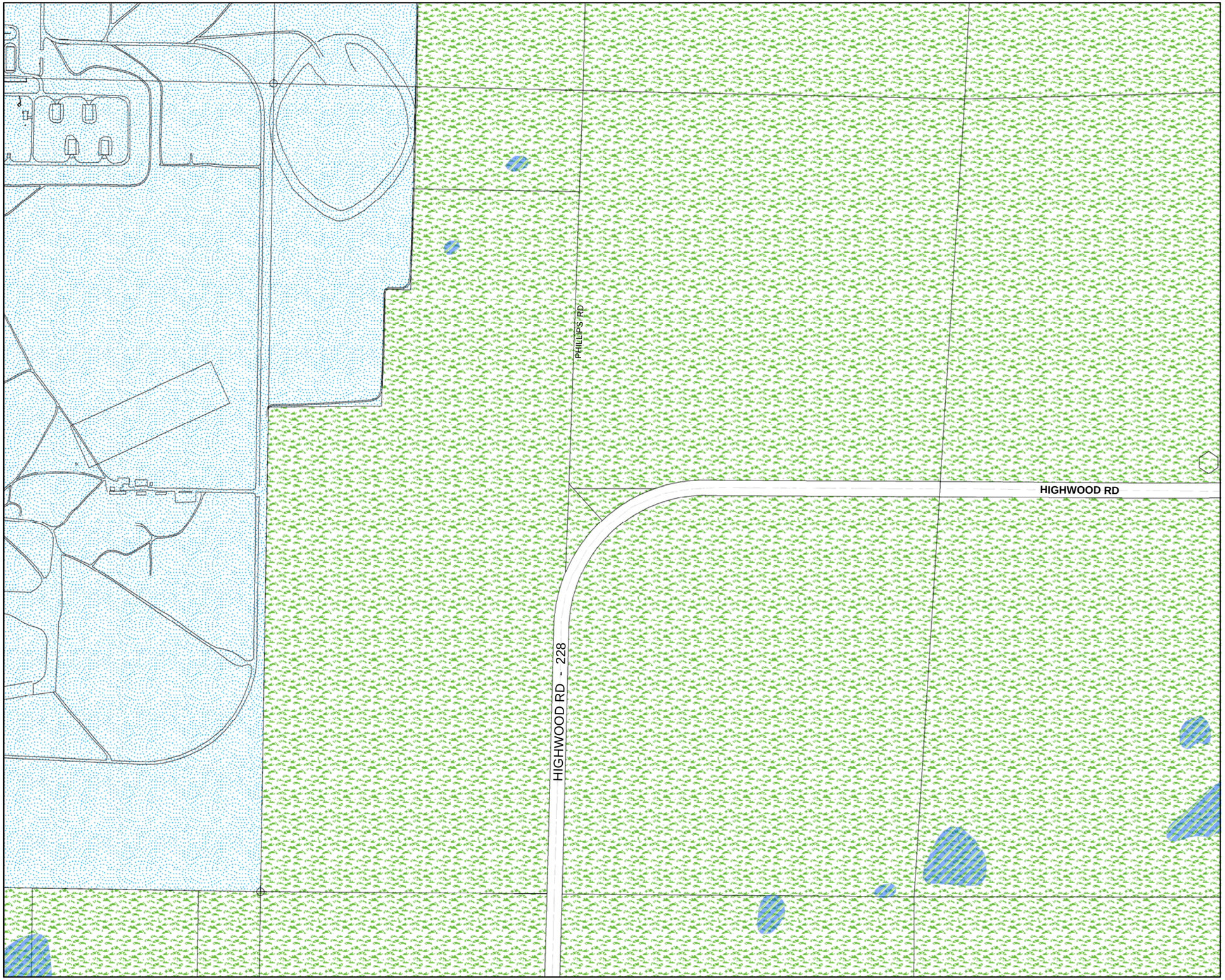

CASCADE COUNTY PLANNING DEPARTMENT

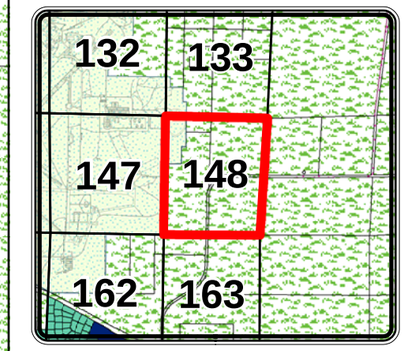

Legend

Cascade County Zoning

ZONE CODE

- AGRICULTURE
- COMMERCIAL
- CITY
- FLOOD ROAD
- INDUSTRIAL 1
- INDUSTRIAL 2
- MIXED USE
- MOBILE HOME
- OPEN SPACES
- RURAL RESIDENTIAL
- SUBURBAN RESIDENTIAL 1
- SUBURBAN RESIDENTIAL 2
- URBAN RESIDENTIAL
- **Hydrology**

The geographical representation of this map and/or drawing is provided for informational purposes only and should be used for **Reference Only**. Any information represented here is **not** guaranteed to be accurate or current. No reliance on angles, distances, area sizes or other land survey data should be assumed without verification by the user. Neither Cascade County nor the Cascade County GIS Department accepts any responsibility for errors or omissions. This document may not be reproduced, edited, or otherwise altered in any way without advanced permission of the Cascade County GIS Department or Cascade County Commission.

0 310 620 930 Feet

T20NR5E SEC 7

GEOCODE 3017 -- 7

Date: 11/6/2013

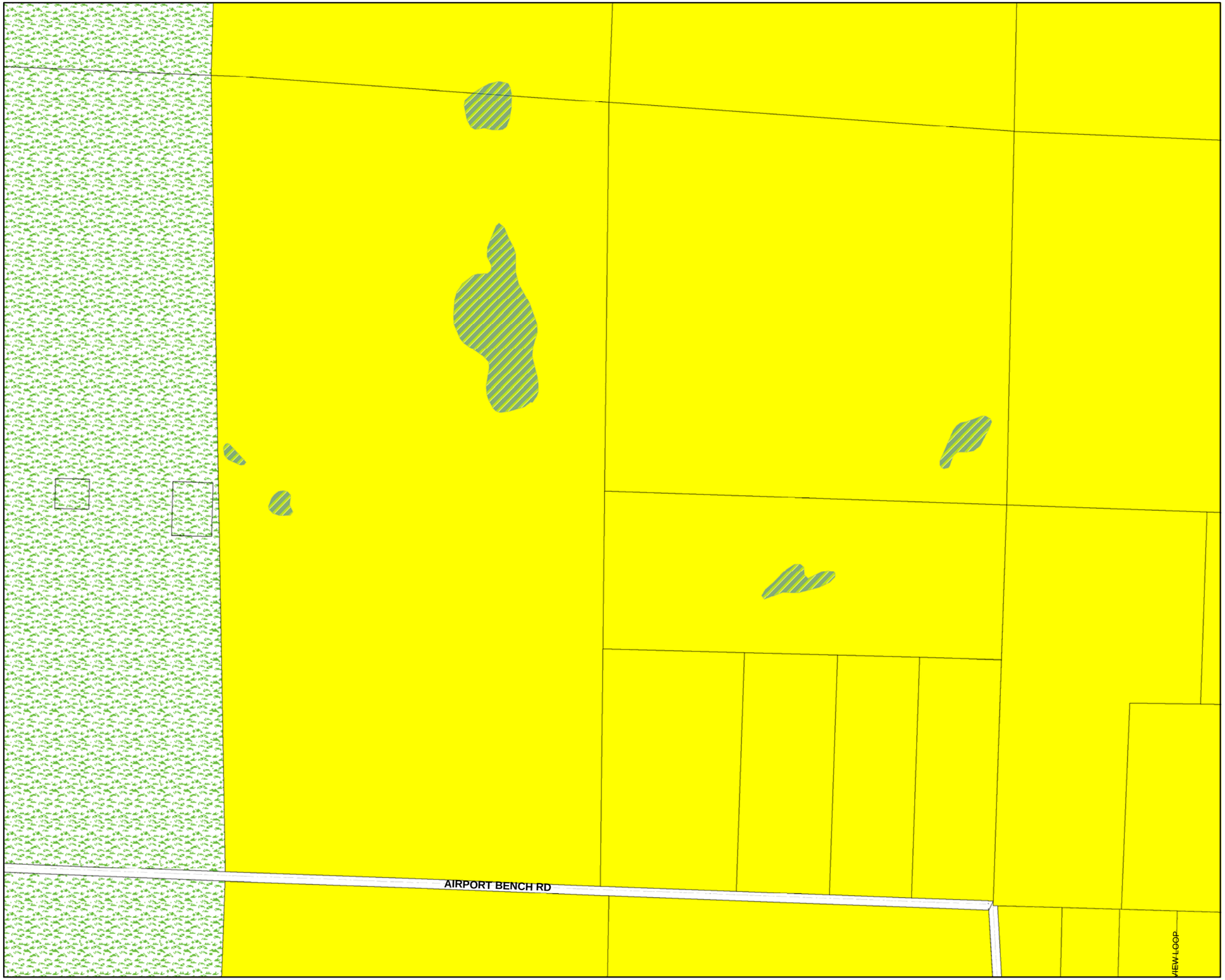

CASCADE COUNTY PLANNING DEPARTMENT

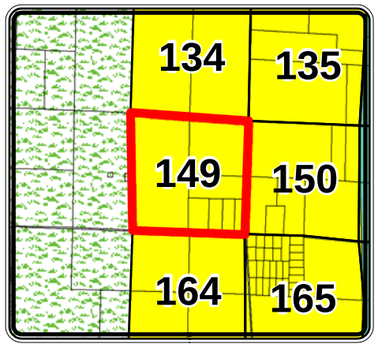

Legend

Cascade County Zoning

ZONE CODE

- AGRICULTURE
- COMMERCIAL
- CITY
- FLOOD ROAD
- INDUSTRIAL 1
- INDUSTRIAL 2
- MIXED USE
- MOBILE HOME
- OPEN SPACES
- RURAL RESIDENTIAL
- SUBURBAN RESIDENTIAL 1
- SUBURBAN RESIDENTIAL 2
- URBAN RESIDENTIAL
- **Hydrology**

The geographical representation of this map and/or drawing is provided for informational purposes only and should be used for **Reference Only**. Any information represented here is **not** guaranteed to be accurate or current. No reliance on angles, distances, area sizes or other land survey data should be assumed without verification by the user. Neither Cascade County nor the Cascade County GIS Department accepts any responsibility for errors or omissions. This document may not be reproduced, edited, or otherwise altered in any way without advanced permission of the Cascade County GIS Department or Cascade County Commission.

Feet

0 310 620 930

T20NR2E SEC 14

GEOCODE 3014 -- 14

Date: 11/6/2013

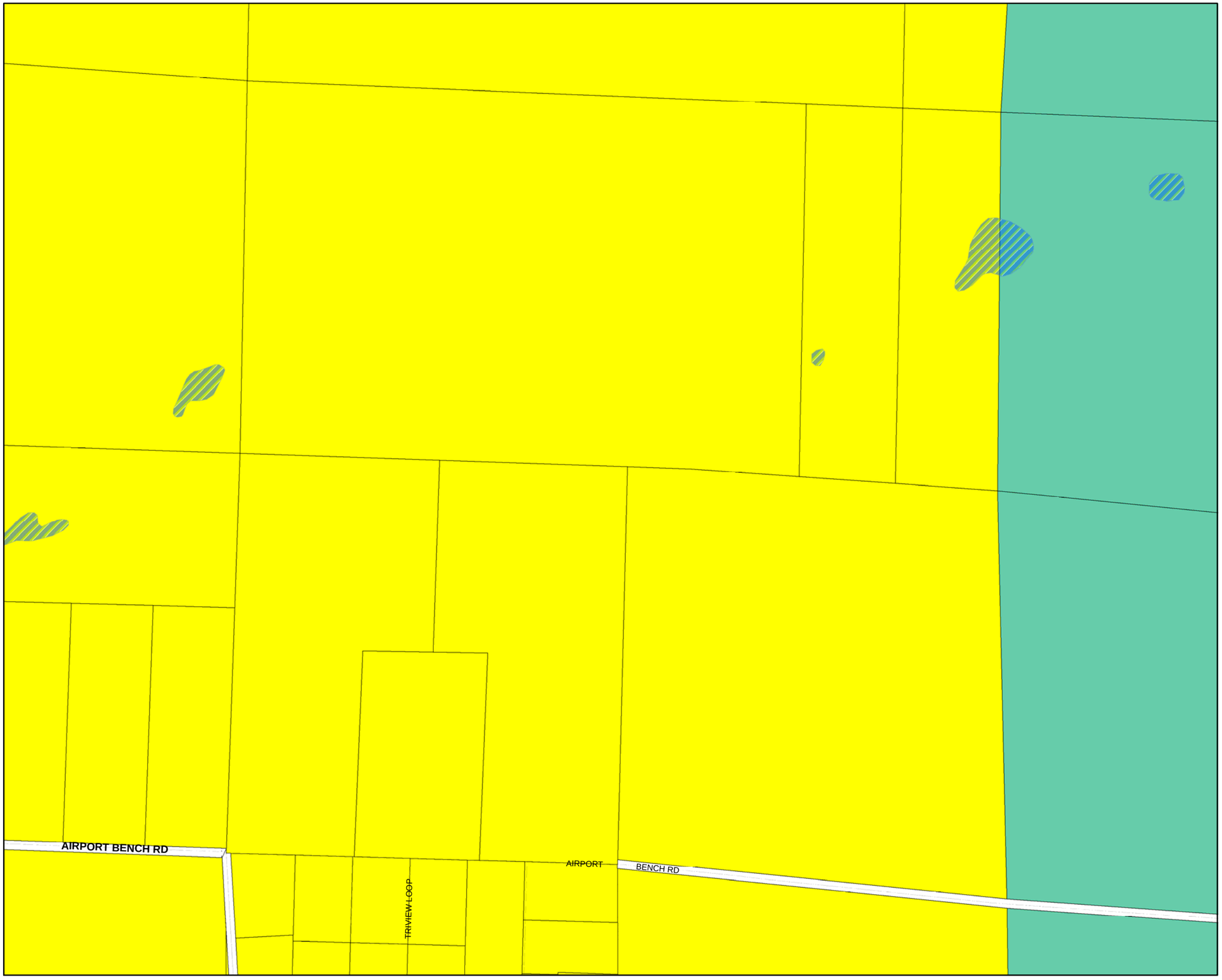

CASCADE COUNTY PLANNING DEPARTMENT

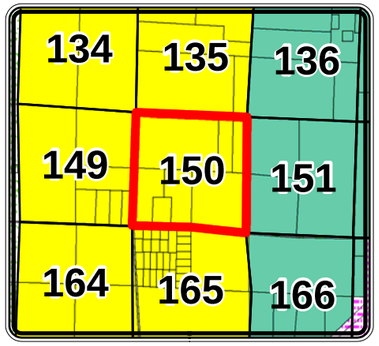

Legend

Cascade County Zoning

ZONE CODE

- AGRICULTURE
- COMMERCIAL
- CITY
- FLOOD ROAD
- INDUSTRIAL 1
- INDUSTRIAL 2
- MIXED USE
- MOBILE HOME
- OPEN SPACES
- RURAL RESIDENTIAL
- SUBURBAN RESIDENTIAL 1
- SUBURBAN RESIDENTIAL 2
- URBAN RESIDENTIAL
- **Hydrology**

The geographical representation of this map and/or drawing is provided for informational purposes only and should be used for **Reference Only**. Any information represented here is **not** guaranteed to be accurate or current. No reliance on angles, distances, area sizes or other land survey data should be assumed without verification by the user. Neither Cascade County nor the Cascade County GIS Department accepts any responsibility for errors or omissions. This document may not be reproduced, edited, or otherwise altered in any way without advanced permission of the Cascade County GIS Department or Cascade County Commission.

Feet

0 310 620 930

T20NR2E SEC 13

GEOCODE 3014 -- 13

Date: 11/6/2013

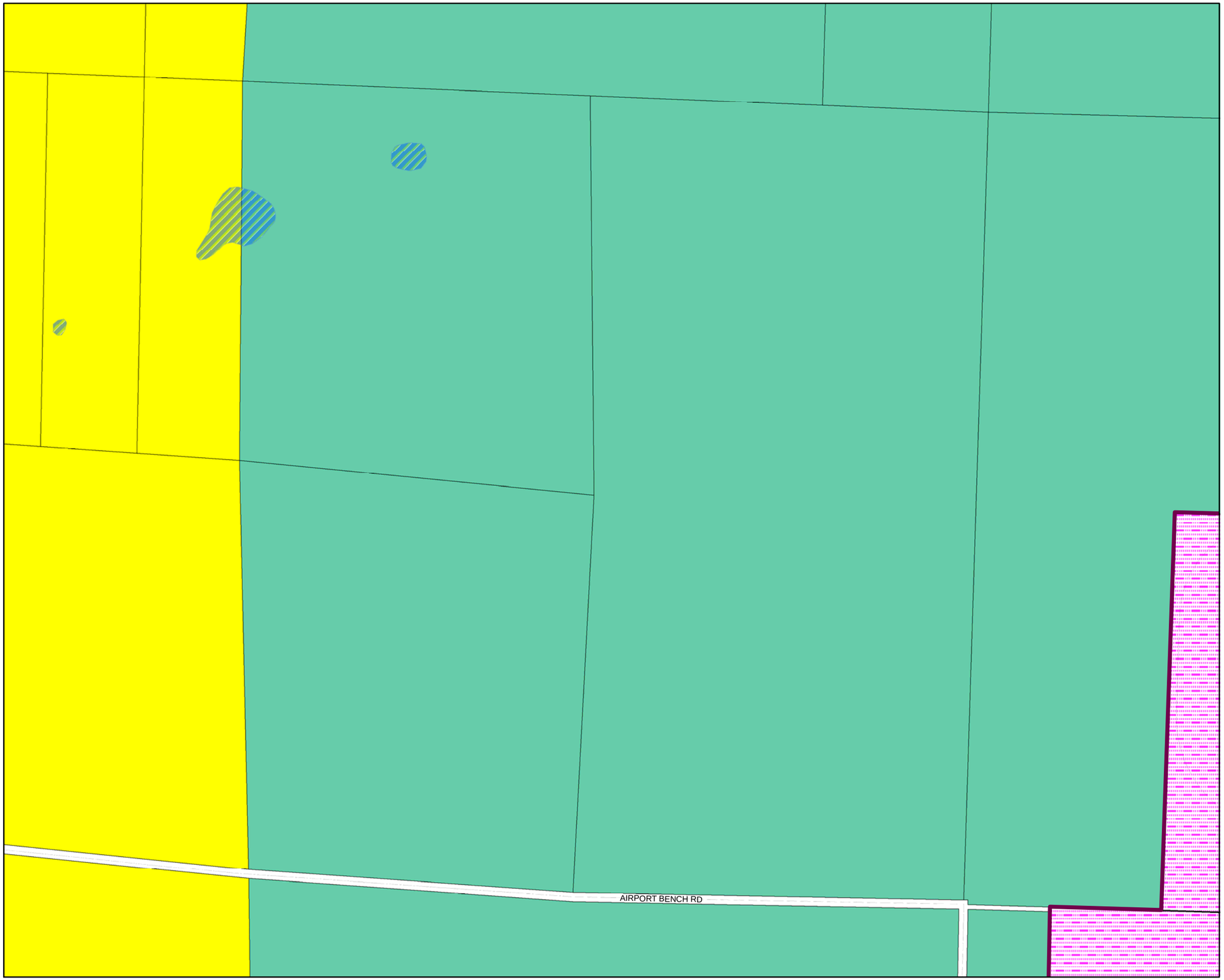

CASCADE COUNTY PLANNING DEPARTMENT

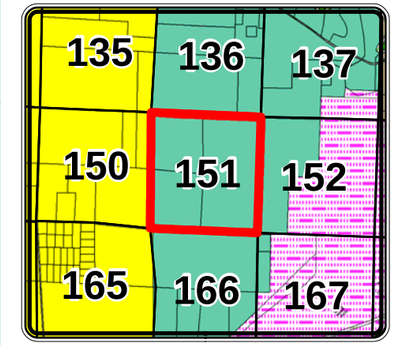

Legend

Cascade County Zoning

ZONE CODE

- AGRICULTURE
- COMMERCIAL
- CITY
- FLOOD ROAD
- INDUSTRIAL 1
- INDUSTRIAL 2
- MIXED USE
- MOBILE HOME
- OPEN SPACES
- RURAL RESIDENTIAL
- SUBURBAN RESIDENTIAL 1
- SUBURBAN RESIDENTIAL 2
- URBAN RESIDENTIAL
- **Hydrology**

The geographical representation of this map and/or drawing is provided for informational purposes only and should be used for **Reference Only**. Any information represented here is **not** guaranteed to be accurate or current. No reliance on angles, distances, area sizes or other land survey data should be assumed without verification by the user. Neither Cascade County nor the Cascade County GIS Department accepts any responsibility for errors or omissions. This document may not be reproduced, edited, or otherwise altered in any way without advanced permission of the Cascade County GIS Department or Cascade County Commission.

Feet

0 310 620 930

T20NR3E SEC 18

GEOCODE 3015 -- 18

Date: 11/6/2013

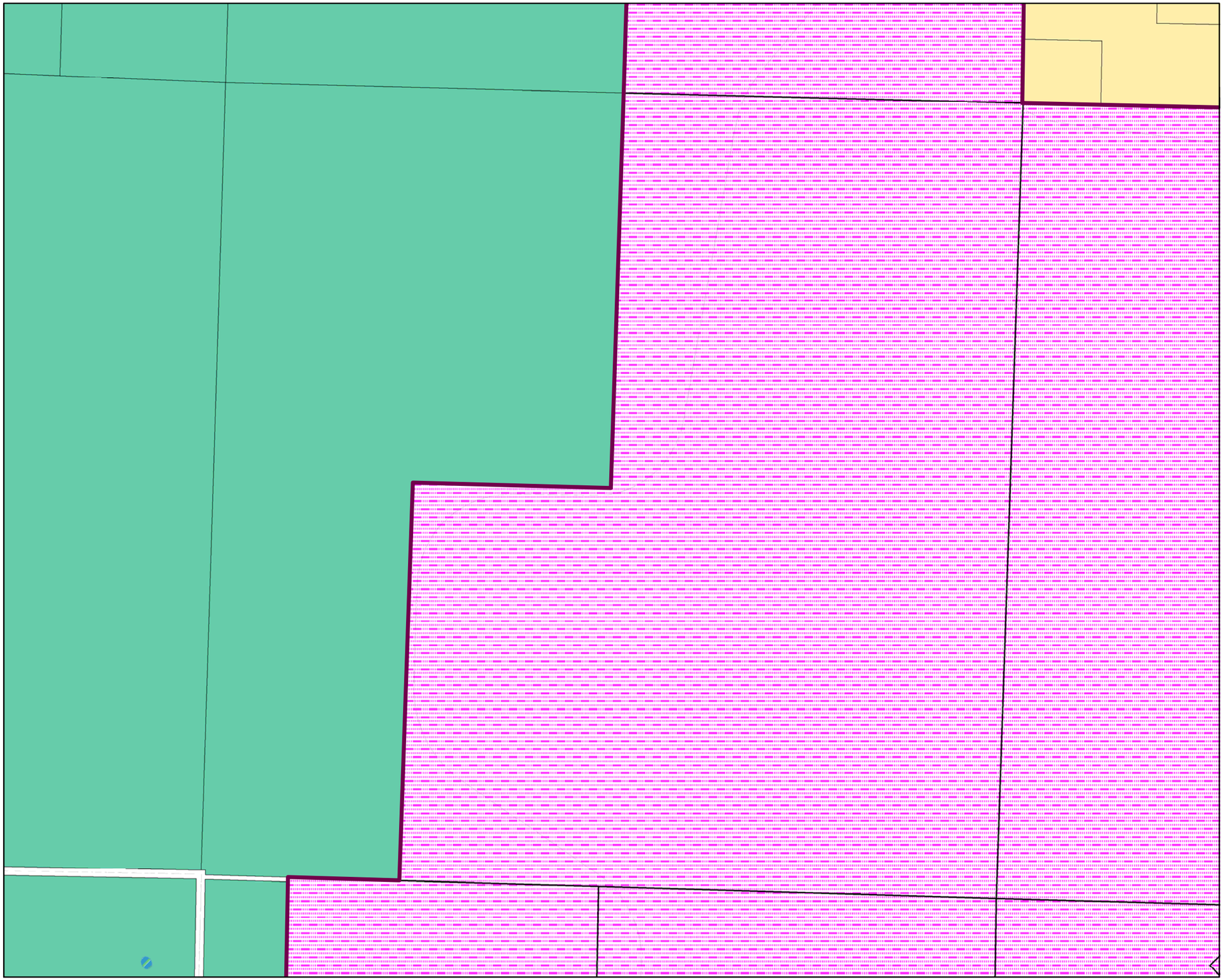

CASCADE COUNTY PLANNING DEPARTMENT

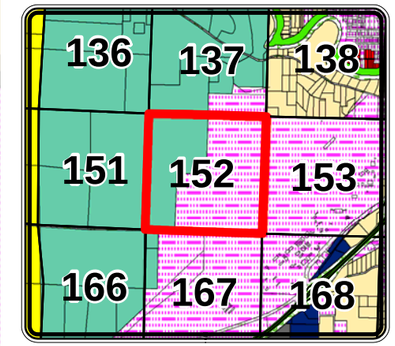

Legend

Cascade County Zoning

ZONE CODE

- AGRICULTURE
- COMMERCIAL
- CITY
- FLOOD ROAD
- INDUSTRIAL 1
- INDUSTRIAL 2
- MIXED USE
- MOBILE HOME
- OPEN SPACES
- RURAL RESIDENTIAL
- SUBURBAN RESIDENTIAL 1
- SUBURBAN RESIDENTIAL 2
- URBAN RESIDENTIAL
- **Hydrology**

The geographical representation of this map and/or drawing is provided for informational purposes only and should be used for **Reference Only**. Any information represented here is **not** guaranteed to be accurate or current. No reliance on angles, distances, area sizes or other land survey data should be assumed without verification by the user. Neither Cascade County nor the Cascade County GIS Department accepts any responsibility for errors or omissions. This document may not be reproduced, edited, or otherwise altered in any way without advanced permission of the Cascade County GIS Department or Cascade County Commission.

Feet

0 310 620 930

T20NR3E SEC 17

GEOCODE 3015 -- 17

Date: 11/6/2013

CASCADE COUNTY PLANNING DEPARTMENT

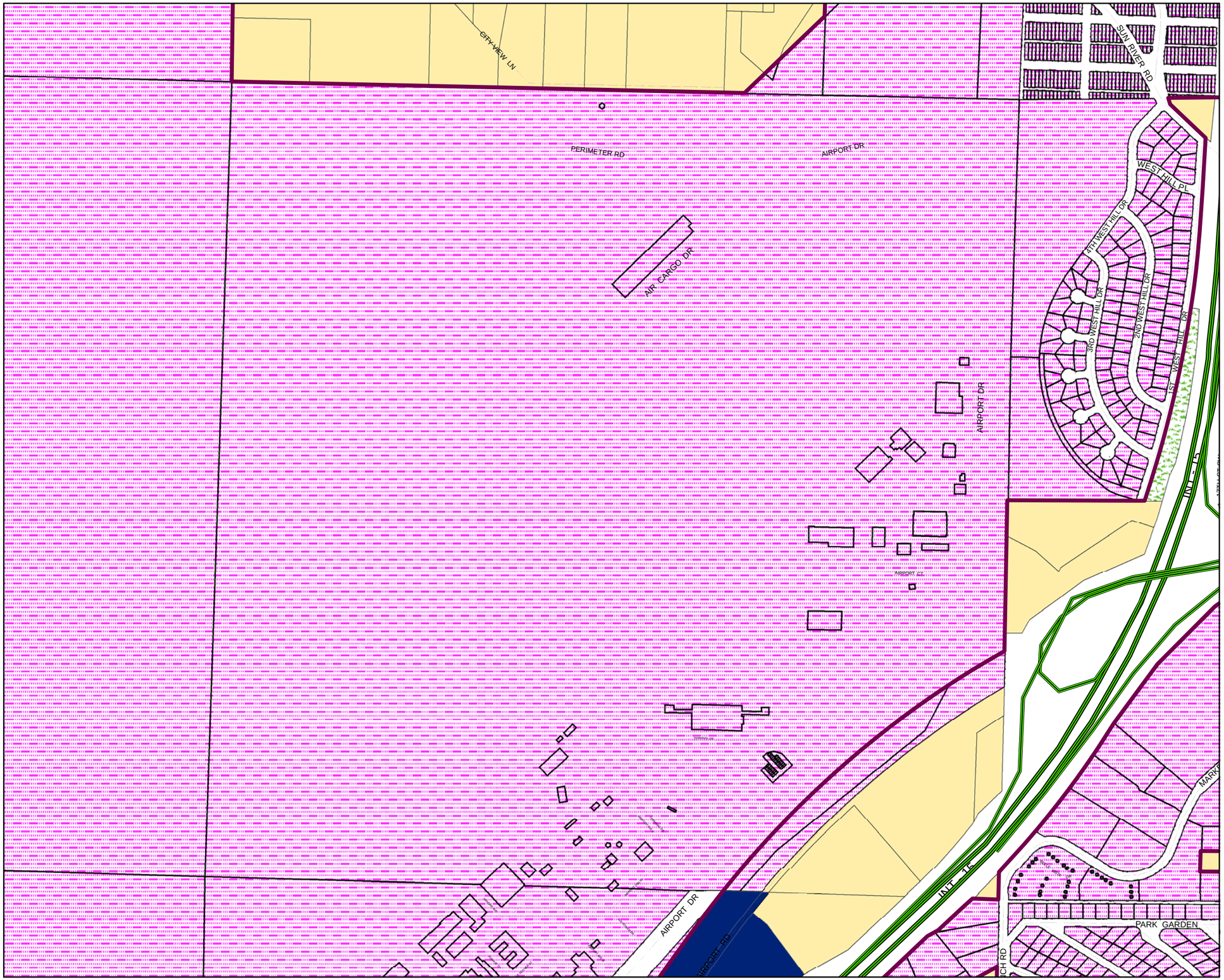

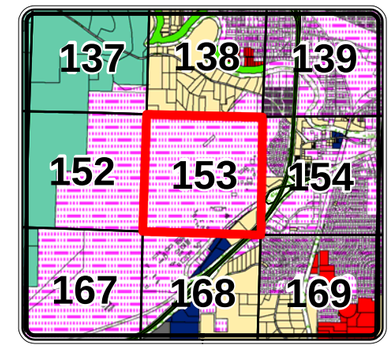

Legend

Cascade County Zoning

ZONE CODE

- AGRICULTURE
- COMMERCIAL
- CITY
- FLOOD ROAD
- INDUSTRIAL 1
- INDUSTRIAL 2
- MIXED USE
- MOBILE HOME
- OPEN SPACES
- RURAL RESIDENTIAL
- SUBURBAN RESIDENTIAL 1
- SUBURBAN RESIDENTIAL 2
- URBAN RESIDENTIAL
- **Hydrology**

The geographical representation of this map and/or drawing is provided for informational purposes only and should be used for **Reference Only**. Any information represented here is **not** guaranteed to be accurate or current. No reliance on angles, distances, area sizes or other land survey data should be assumed without verification by the user. Neither Cascade County nor the Cascade County GIS Department accepts any responsibility for errors or omissions. This document may not be reproduced, edited, or otherwise altered in any way without advanced permission of the Cascade County GIS Department or Cascade County Commission.

Feet

0 310 620 930

T20NR3E SEC 16

GEOCODE 3015 -- 16

Date: 11/6/2013

CASCADE COUNTY PLANNING DEPARTMENT

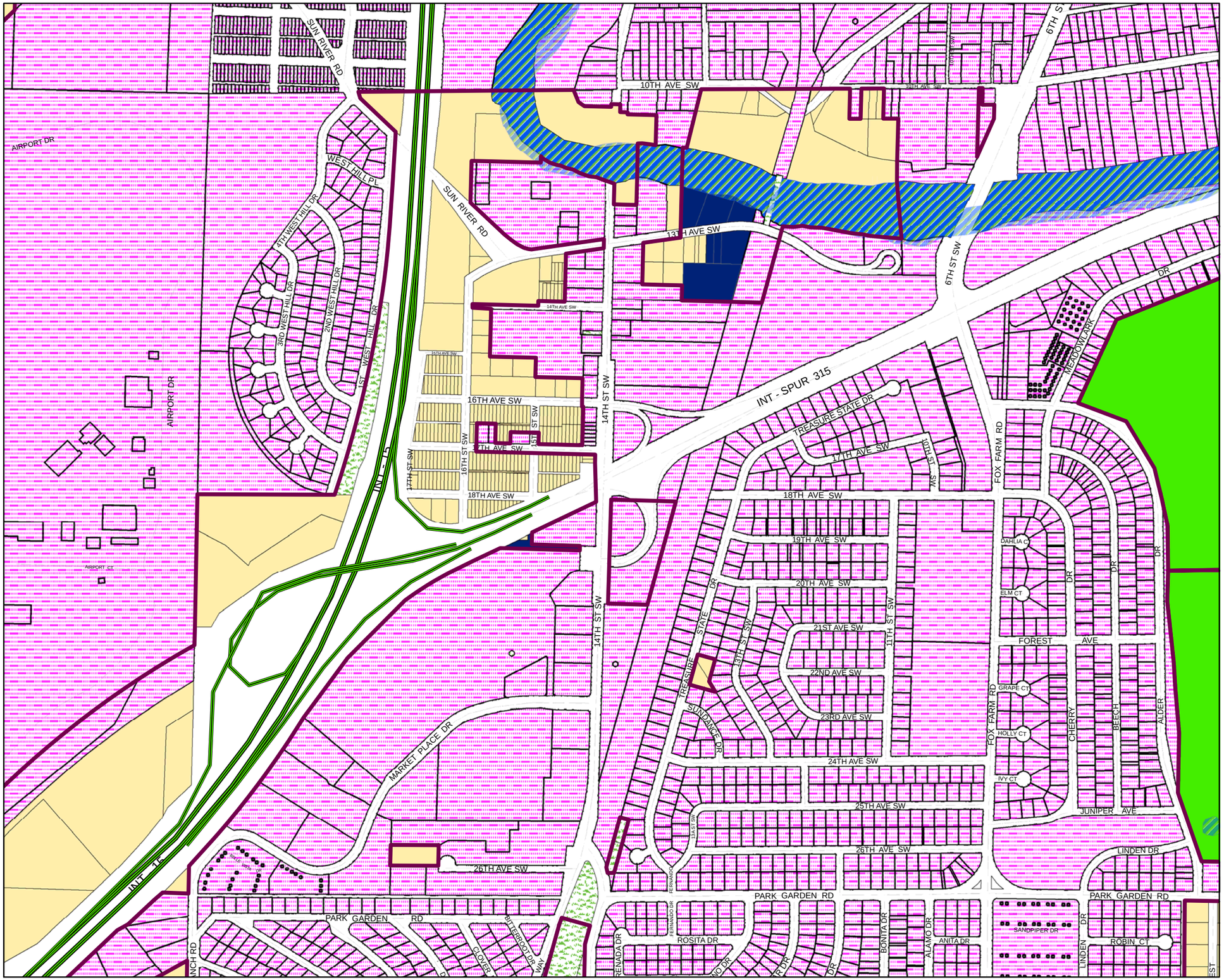

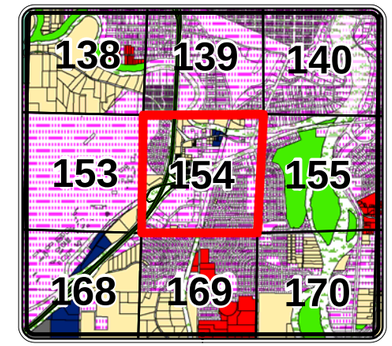

Legend

Cascade County Zoning

ZONE CODE

- AGRICULTURE
- COMMERCIAL
- CITY
- FLOOD ROAD
- INDUSTRIAL 1
- INDUSTRIAL 2
- MIXED USE
- MOBILE HOME
- OPEN SPACES
- RURAL RESIDENTIAL
- SUBURBAN RESIDENTIAL 1
- SUBURBAN RESIDENTIAL 2
- URBAN RESIDENTIAL
- **Hydrology**

The geographical representation of this map and/or drawing is provided for informational purposes only and should be used for **Reference Only**. Any information represented here is **not** guaranteed to be accurate or current. No reliance on angles, distances, area sizes or other land survey data should be assumed without verification by the user. Neither Cascade County nor the Cascade County GIS Department accepts any responsibility for errors or omissions. This document may not be reproduced, edited, or otherwise altered in any way without advanced permission of the Cascade County GIS Department or Cascade County Commission.

Feet

0 310 620 930

T20NR3E SEC 15

GEOCODE 3015 -- 15

Date: 11/6/2013

CASCADE COUNTY PLANNING DEPARTMENT

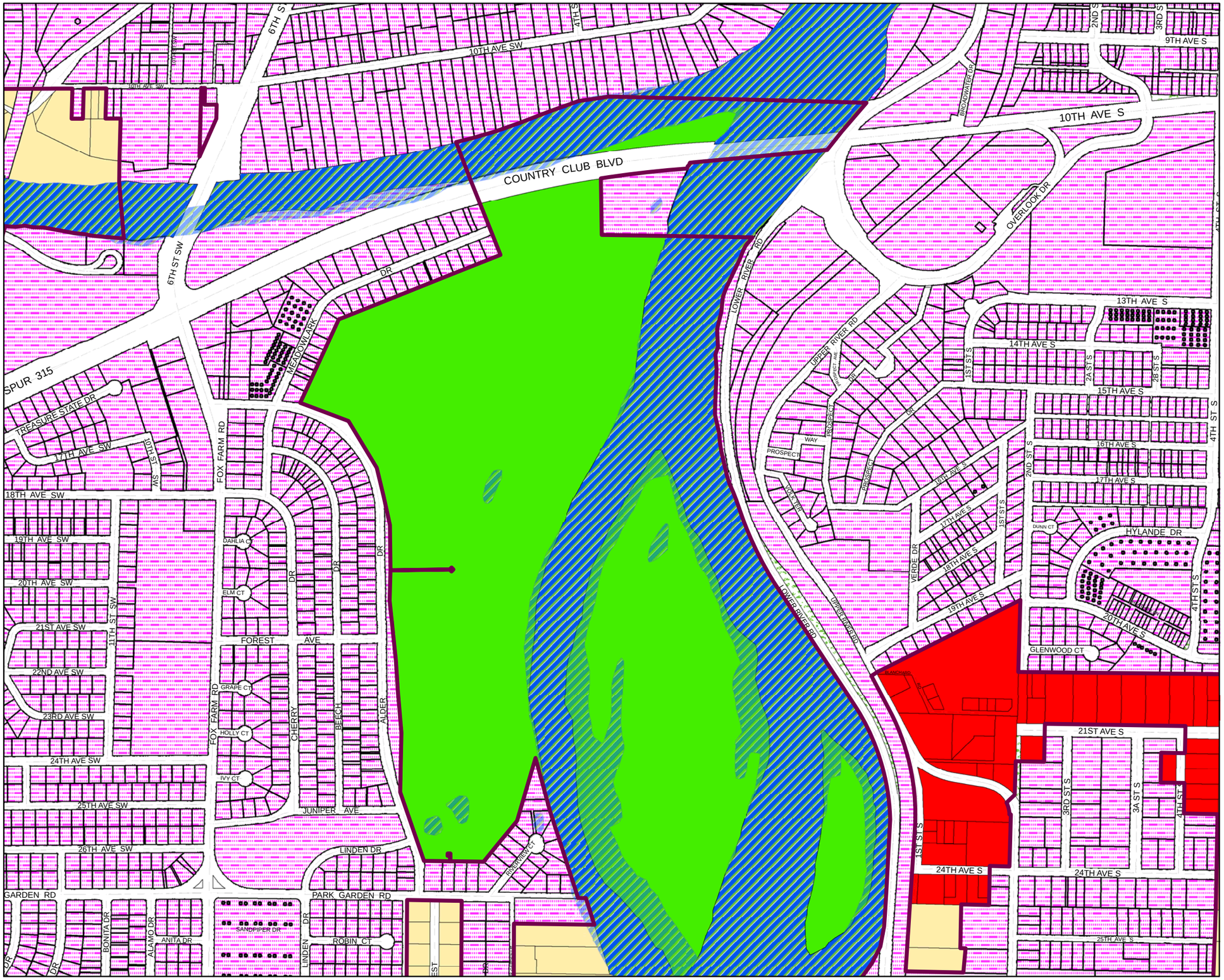

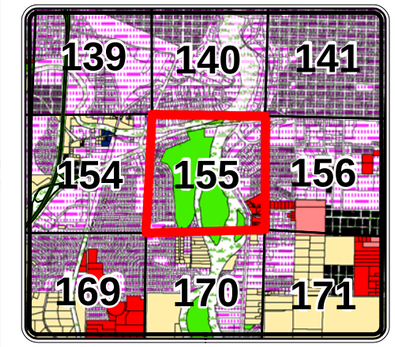

Legend

Cascade County Zoning

ZONE CODE

- AGRICULTURE
- COMMERCIAL
- CITY
- FLOOD ROAD
- INDUSTRIAL 1
- INDUSTRIAL 2
- MIXED USE
- MOBILE HOME
- OPEN SPACES
- RURAL RESIDENTIAL
- SUBURBAN RESIDENTIAL 1
- SUBURBAN RESIDENTIAL 2
- URBAN RESIDENTIAL
- **Hydrology**

The geographical representation of this map and/or drawing is provided for informational purposes only and should be used for **Reference Only**. Any information represented here is **not** guaranteed to be accurate or current. No reliance on angles, distances, area sizes or other land survey data should be assumed without verification by the user. Neither Cascade County nor the Cascade County GIS Department accepts any responsibility for errors or omissions. This document may not be reproduced, edited, or otherwise altered in any way without advanced permission of the Cascade County GIS Department or Cascade County Commission.

Feet

0 310 620 930

T20NR3E SEC 14

GEOCODE 3015 -- 14

Date: 11/6/2013

CASCADE COUNTY PLANNING DEPARTMENT

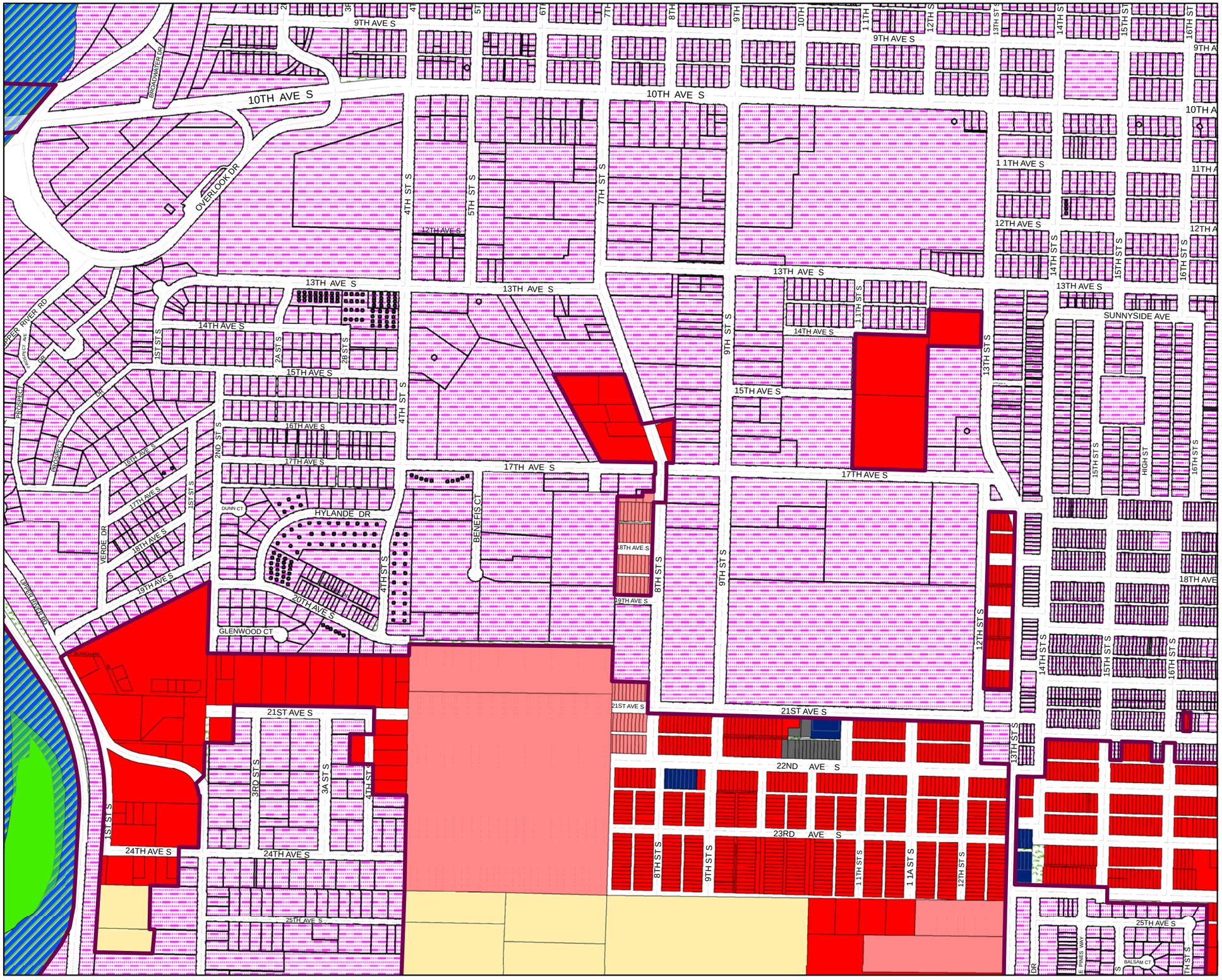

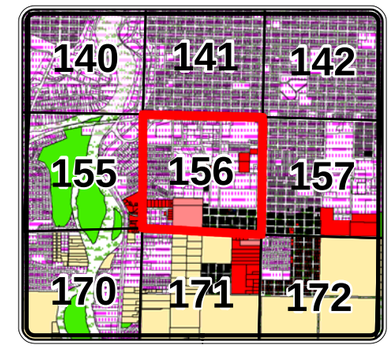

Legend

Cascade County Zoning

ZONE CODE

- AGRICULTURE
- COMMERCIAL
- CITY
- FLOOD ROAD
- INDUSTRIAL 1
- INDUSTRIAL 2
- MIXED USE
- MOBILE HOME
- OPEN SPACES
- RURAL RESIDENTIAL
- SUBURBAN RESIDENTIAL 1
- SUBURBAN RESIDENTIAL 2
- URBAN RESIDENTIAL
- **Hydrology**

The geographical representation of this map and/or drawing is provided for informational purposes only and should be used for **Reference Only**. Any information represented here is **not** guaranteed to be accurate or current. No reliance on angles, distances, area sizes or other land survey data should be assumed without verification by the user. Neither Cascade County nor the Cascade County GIS Department accepts any responsibility for errors or omissions. This document may not be reproduced, edited, or otherwise altered in any way without advanced permission of the Cascade County GIS Department or Cascade County Commission.

Feet

0 310 620 930

T20NR3E SEC 13

GEOCODE 3015 -- 13

Date: 11/6/2013

CASCADE COUNTY PLANNING DEPARTMENT

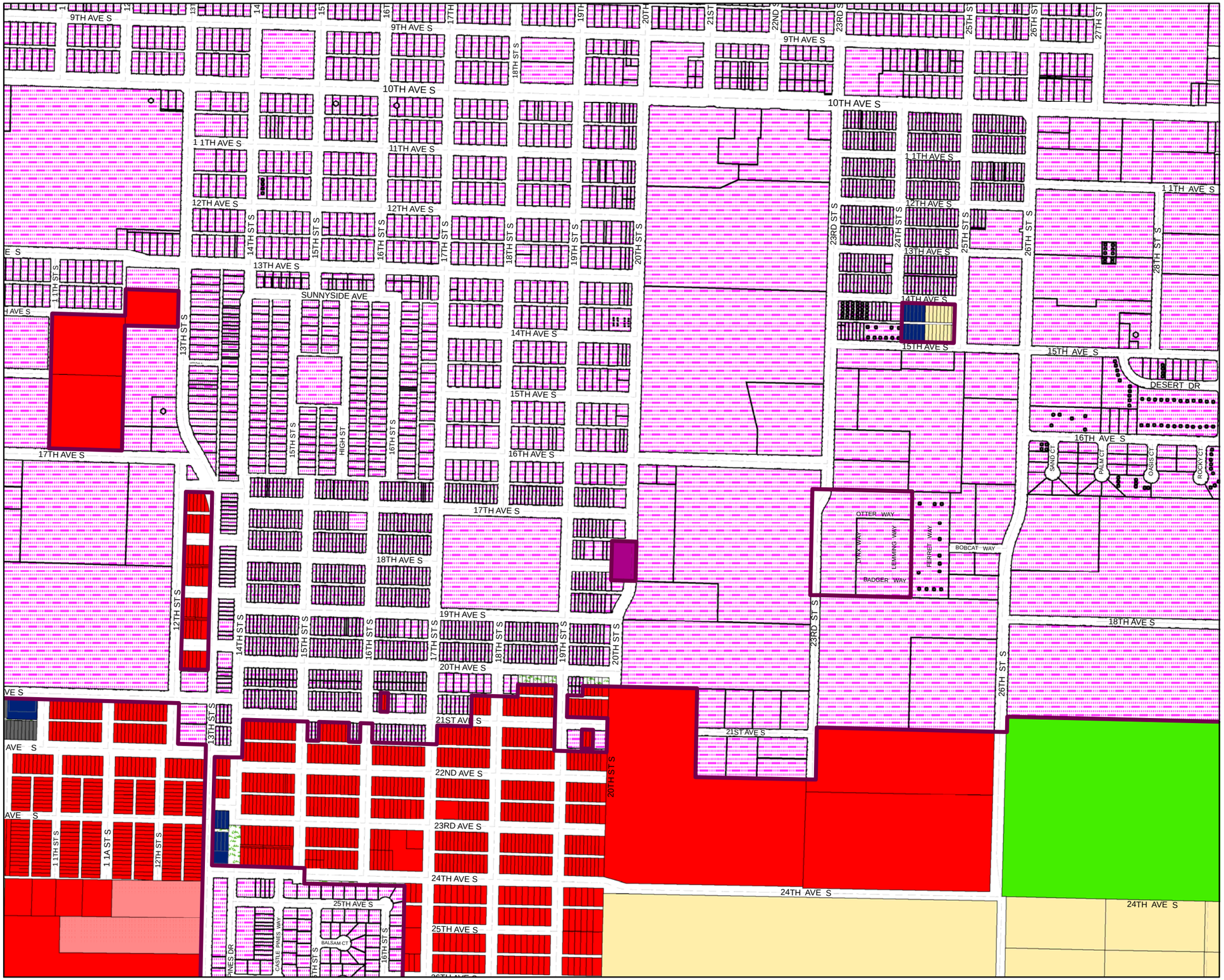

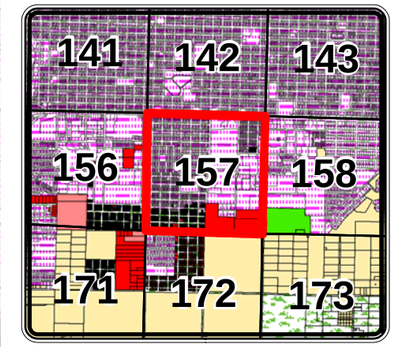

Legend

Cascade County Zoning

ZONE CODE

- AGRICULTURE
- COMMERCIAL
- CITY
- FLOOD ROAD
- INDUSTRIAL 1
- INDUSTRIAL 2
- MIXED USE
- MOBILE HOME
- OPEN SPACES
- RURAL RESIDENTIAL
- SUBURBAN RESIDENTIAL 1
- SUBURBAN RESIDENTIAL 2
- URBAN RESIDENTIAL
- **Hydrology**

The geographical representation of this map and/or drawing is provided for informational purposes only and should be used for **Reference Only**. Any information represented here is **not** guaranteed to be accurate or current. No reliance on angles, distances, area sizes or other land survey data should be assumed without verification by the user. Neither Cascade County nor the Cascade County GIS Department accepts any responsibility for errors or omissions. This document may not be reproduced, edited, or otherwise altered in any way without advanced permission of the Cascade County GIS Department or Cascade County Commission.

Feet

0 310 620 930

T20NR4E SEC 18

GEOCODE 3016 -- 18

Date: 11/6/2013

CASCADE COUNTY PLANNING DEPARTMENT

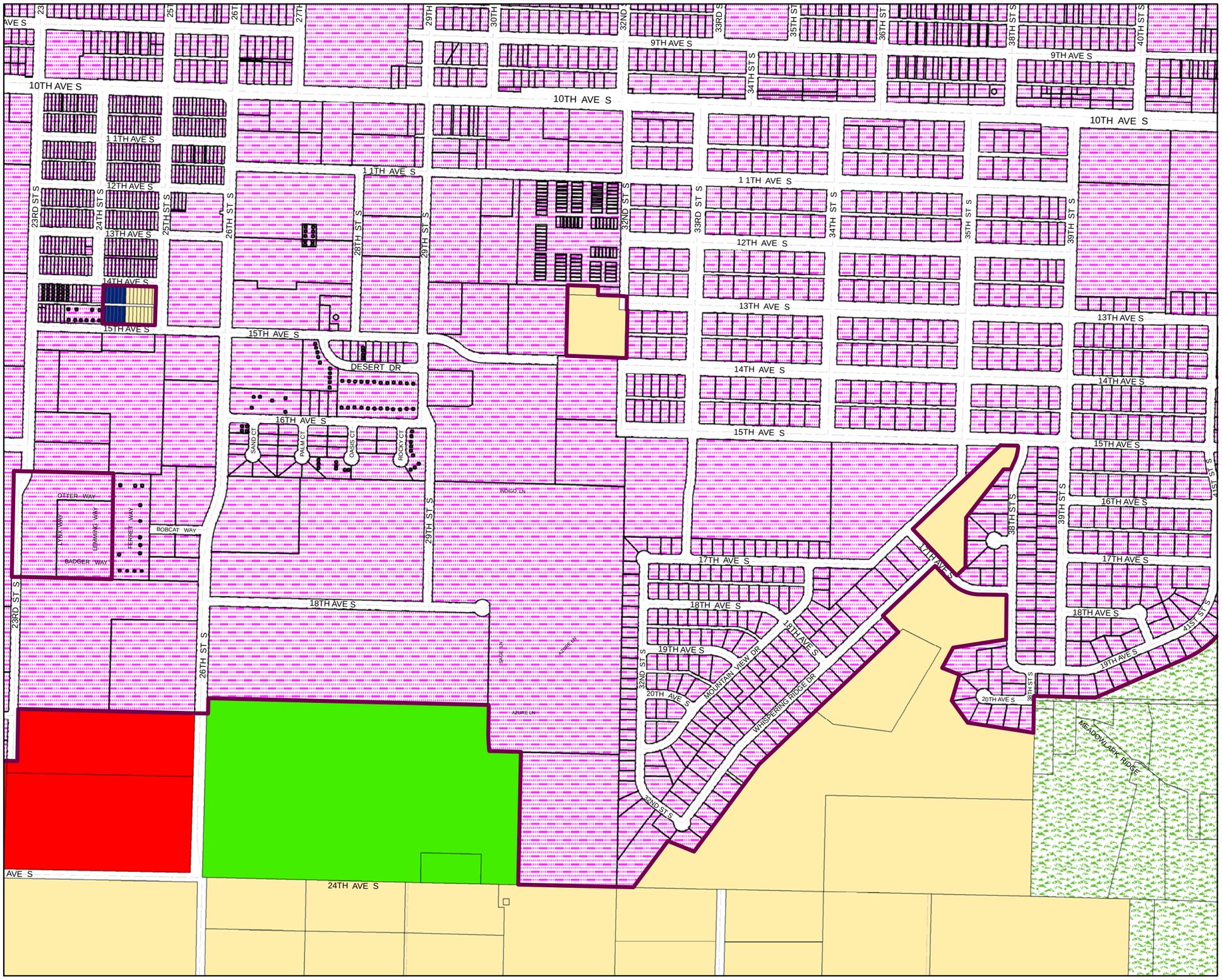

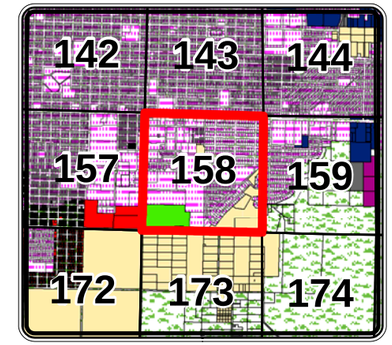

Legend

Cascade County Zoning

ZONE CODE

- AGRICULTURE
- COMMERCIAL
- CITY
- FLOOD ROAD
- INDUSTRIAL 1
- INDUSTRIAL 2
- MIXED USE
- MOBILE HOME
- OPEN SPACES
- RURAL RESIDENTIAL
- SUBURBAN RESIDENTIAL 1
- SUBURBAN RESIDENTIAL 2
- URBAN RESIDENTIAL
- **Hydrology**

The geographical representation of this map and/or drawing is provided for informational purposes only and should be used for **Reference Only**. Any information represented here is **not** guaranteed to be accurate or current. No reliance on angles, distances, area sizes or other land survey data should be assumed without verification by the user. Neither Cascade County nor the Cascade County GIS Department accepts any responsibility for errors or omissions. This document may not be reproduced, edited, or otherwise altered in any way without advanced permission of the Cascade County GIS Department or Cascade County Commission.

Feet

0 310 620 930

T20NR4E SEC 17

GEOCODE 3016 -- 17

Date: 11/6/2013

CASCADE COUNTY PLANNING DEPARTMENT

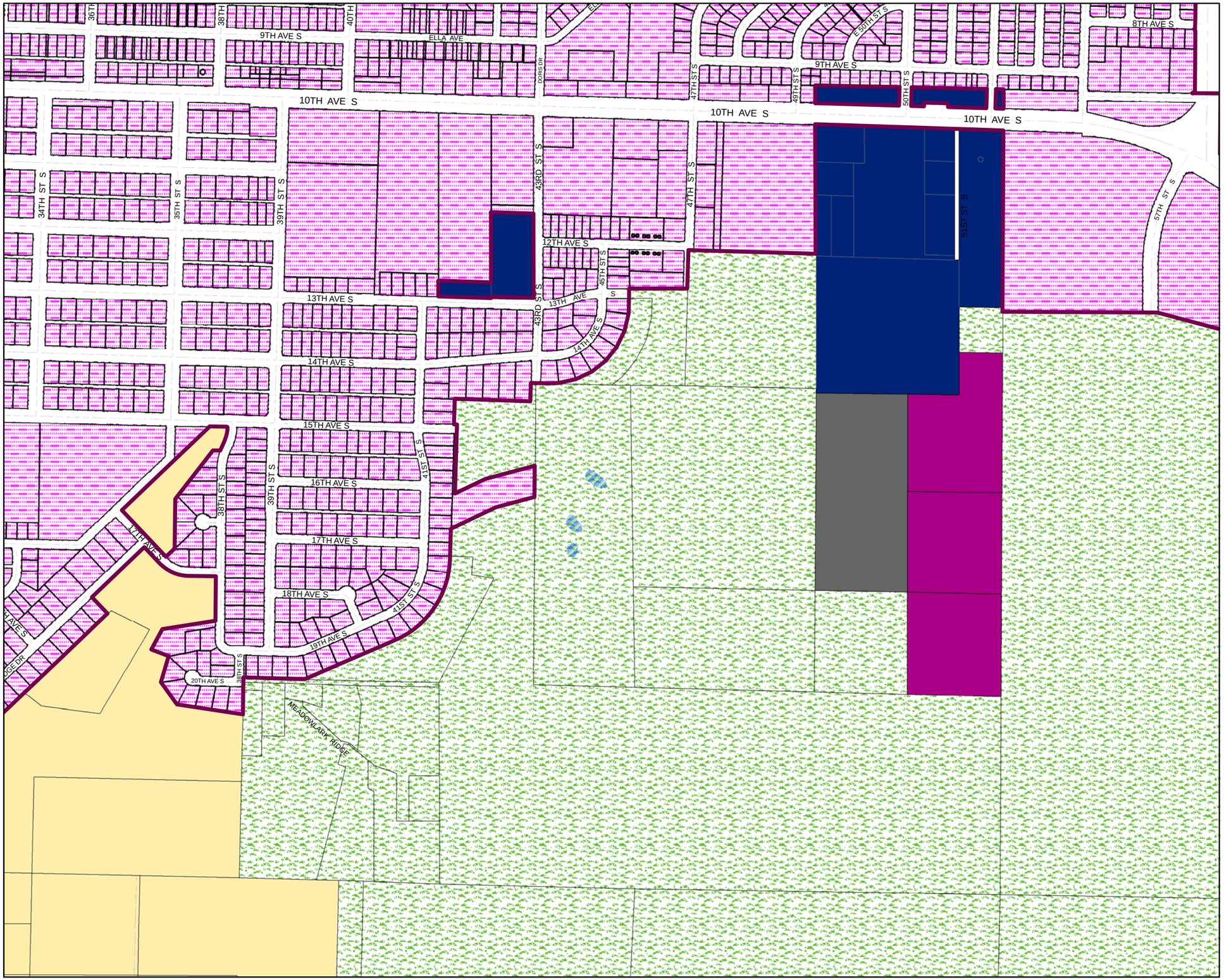

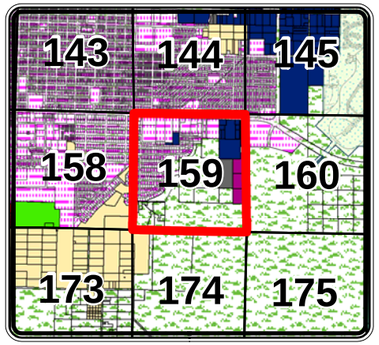

Legend

Cascade County Zoning

ZONE CODE

- AGRICULTURE
- COMMERCIAL
- CITY
- FLOOD ROAD
- INDUSTRIAL 1
- INDUSTRIAL 2
- MIXED USE
- MOBILE HOME
- OPEN SPACES
- RURAL RESIDENTIAL
- SUBURBAN RESIDENTIAL 1
- SUBURBAN RESIDENTIAL 2
- URBAN RESIDENTIAL
- **Hydrology**

The geographical representation of this map and/or drawing is provided for informational purposes only and should be used for **Reference Only**. Any information represented here is **not** guaranteed to be accurate or current. No reliance on angles, distances, area sizes or other land survey data should be assumed without verification by the user. Neither Cascade County nor the Cascade County GIS Department accepts any responsibility for errors or omissions. This document may not be reproduced, edited, or otherwise altered in any way without advanced permission of the Cascade County GIS Department or Cascade County Commission.

Feet

0 310 620 930

T20NR4E SEC 16

GEOCODE 3016 -- 16

Date: 11/6/2013

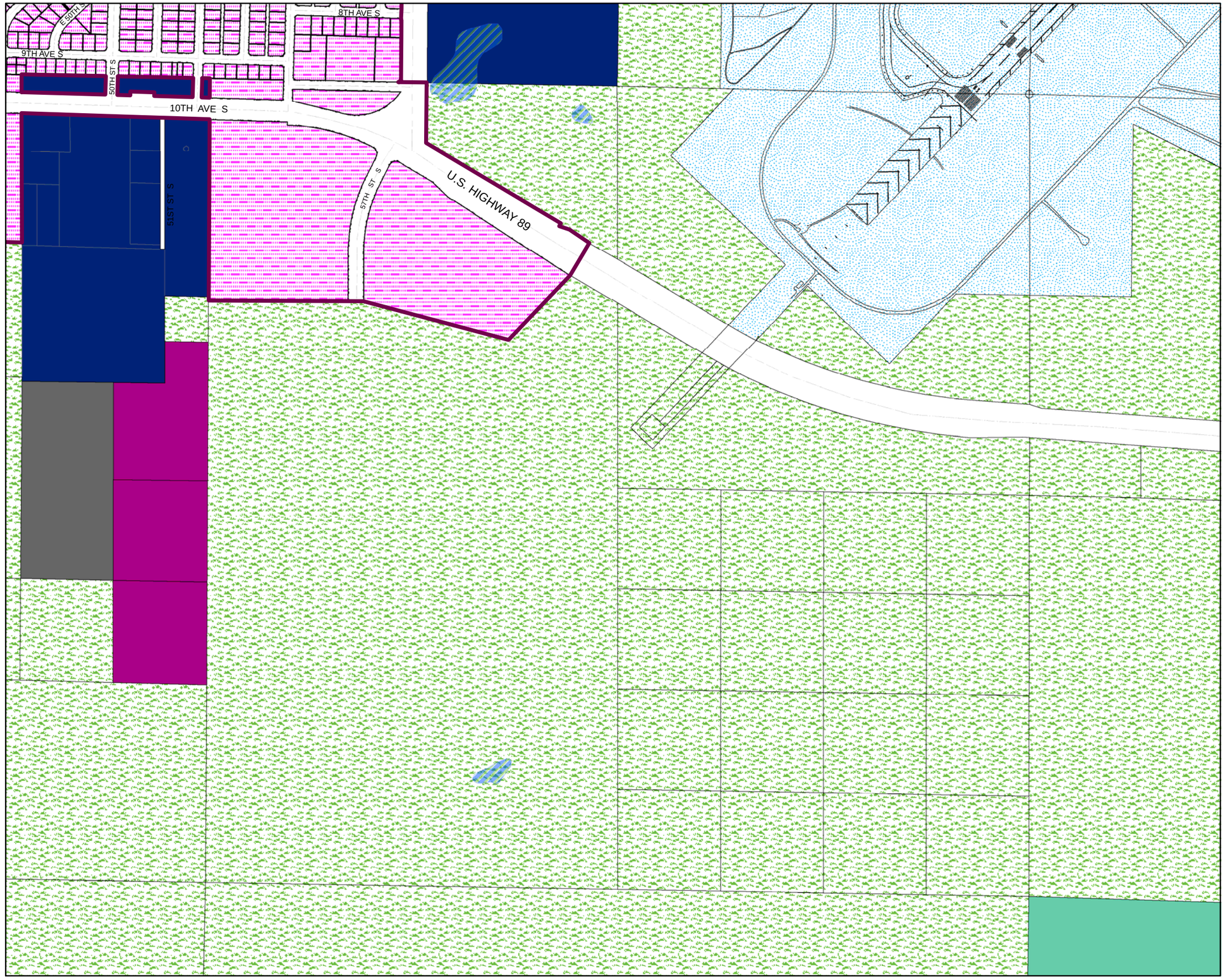

CASCADE COUNTY PLANNING DEPARTMENT

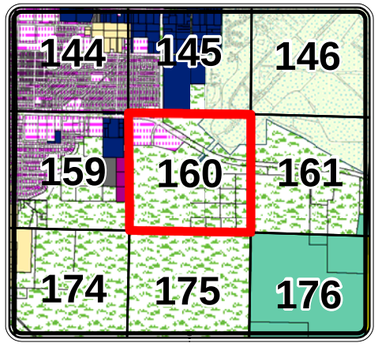

Legend

Cascade County Zoning

ZONE CODE

- AGRICULTURE
- COMMERCIAL
- CITY
- FLOOD ROAD
- INDUSTRIAL 1
- INDUSTRIAL 2
- MIXED USE
- MOBILE HOME
- OPEN SPACES
- RURAL RESIDENTIAL
- SUBURBAN RESIDENTIAL 1
- SUBURBAN RESIDENTIAL 2
- URBAN RESIDENTIAL
- **Hydrology**

The geographical representation of this map and/or drawing is provided for informational purposes only and should be used for **Reference Only**. Any information represented here is **not** guaranteed to be accurate or current. No reliance on angles, distances, area sizes or other land survey data should be assumed without verification by the user. Neither Cascade County nor the Cascade County GIS Department accepts any responsibility for errors or omissions. This document may not be reproduced, edited, or otherwise altered in any way without advanced permission of the Cascade County GIS Department or Cascade County Commission.

Feet

0 310 620 930

T20NR4E SEC 15

GEOCODE 3016 -- 15

Date: 11/6/2013

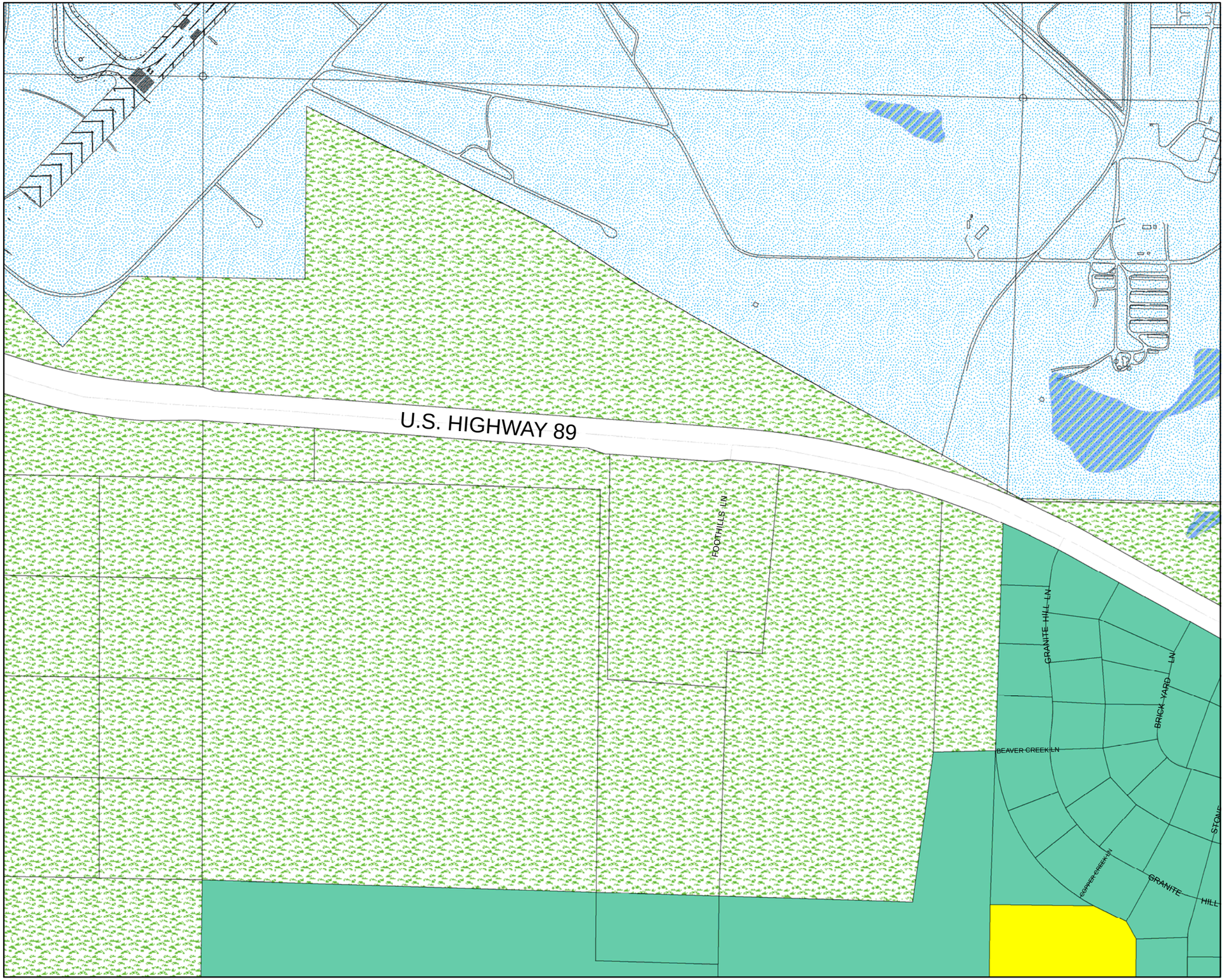

CASCADE COUNTY PLANNING DEPARTMENT

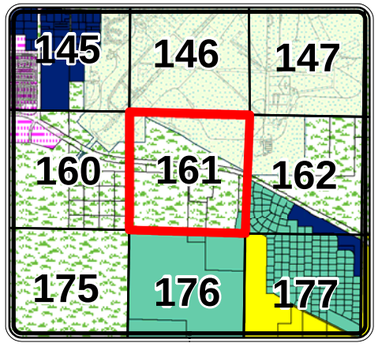

Legend

Cascade County Zoning

ZONE CODE

- AGRICULTURE
- COMMERCIAL
- CITY
- FLOOD ROAD
- INDUSTRIAL 1
- INDUSTRIAL 2
- MIXED USE
- MOBILE HOME
- OPEN SPACES
- RURAL RESIDENTIAL
- SUBURBAN RESIDENTIAL 1
- SUBURBAN RESIDENTIAL 2
- URBAN RESIDENTIAL
- **Hydrology**

The geographical representation of this map and/or drawing is provided for informational purposes only and should be used for **Reference Only**. Any information represented here is **not** guaranteed to be accurate or current. No reliance on angles, distances, area sizes or other land survey data should be assumed without verification by the user. Neither Cascade County nor the Cascade County GIS Department accepts any responsibility for errors or omissions. This document may not be reproduced, edited, or otherwise altered in any way without advanced permission of the Cascade County GIS Department or Cascade County Commission.

Feet

0 310 620 930

T20NR4E SEC 14

GEOCODE 3016 -- 14

Date: 11/6/2013

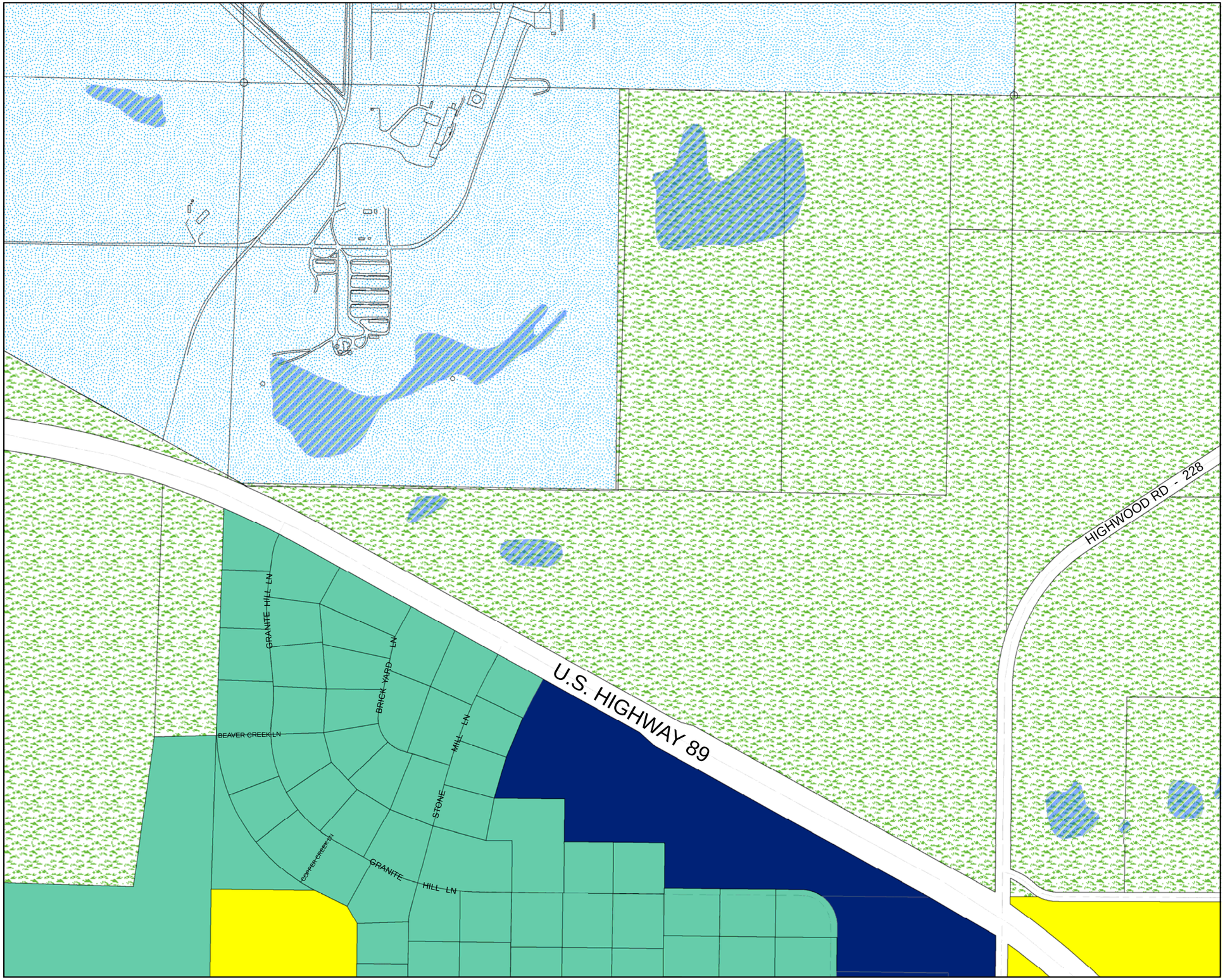

CASCADE COUNTY PLANNING DEPARTMENT

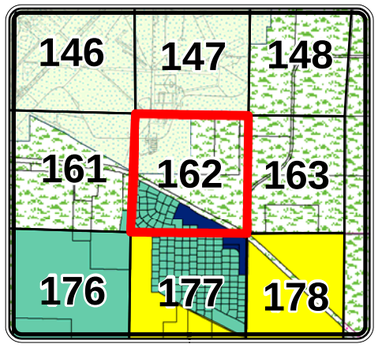

Legend

Cascade County Zoning

ZONE CODE

- AGRICULTURE
- COMMERCIAL
- CITY
- FLOOD ROAD
- INDUSTRIAL 1
- INDUSTRIAL 2
- MIXED USE
- MOBILE HOME
- OPEN SPACES
- RURAL RESIDENTIAL
- SUBURBAN RESIDENTIAL 1
- SUBURBAN RESIDENTIAL 2
- URBAN RESIDENTIAL
- **Hydrology**

The geographical representation of this map and/or drawing is provided for informational purposes only and should be used for **Reference Only**. Any information represented here is **not** guaranteed to be accurate or current. No reliance on angles, distances, area sizes or other land survey data should be assumed without verification by the user. Neither Cascade County nor the Cascade County GIS Department accepts any responsibility for errors or omissions. This document may not be reproduced, edited, or otherwise altered in any way without advanced permission of the Cascade County GIS Department or Cascade County Commission.

Feet

0 310 620 930

T20NR4E SEC 13

GEOCODE 3016 -- 13

Date: 11/6/2013

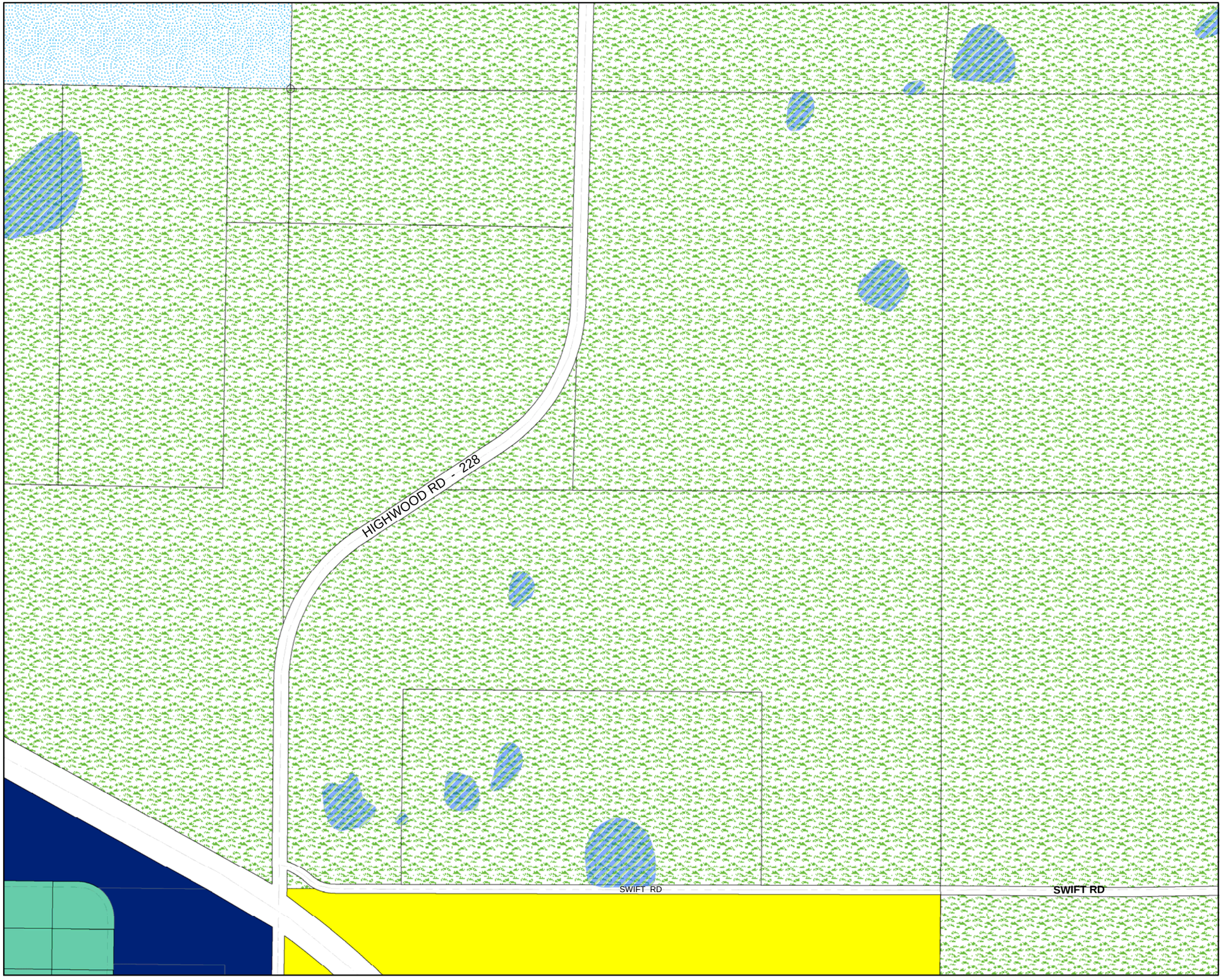

CASCADE COUNTY PLANNING DEPARTMENT

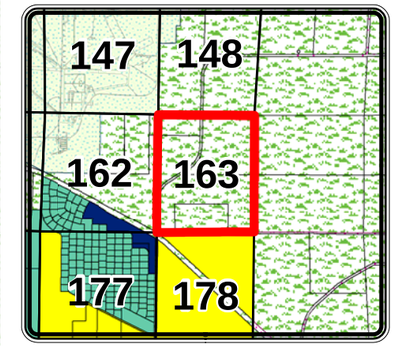

Legend

Cascade County Zoning

ZONE CODE

- AGRICULTURE
- COMMERCIAL
- CITY
- FLOOD ROAD
- INDUSTRIAL 1
- INDUSTRIAL 2
- MIXED USE
- MOBILE HOME
- OPEN SPACES
- RURAL RESIDENTIAL
- SUBURBAN RESIDENTIAL 1
- SUBURBAN RESIDENTIAL 2
- URBAN RESIDENTIAL
- **Hydrology**

The geographical representation of this map and/or drawing is provided for informational purposes only and should be used for **Reference Only**. Any information represented here is **not** guaranteed to be accurate or current. No reliance on angles, distances, area sizes or other land survey data should be assumed without verification by the user. Neither Cascade County nor the Cascade County GIS Department accepts any responsibility for errors or omissions. This document may not be reproduced, edited, or otherwise altered in any way without advanced permission of the Cascade County GIS Department or Cascade County Commission.

Feet

0 310 620 930

T20NR5E SEC 18

GEOCODE 3017 -- 18

Date: 11/6/2013

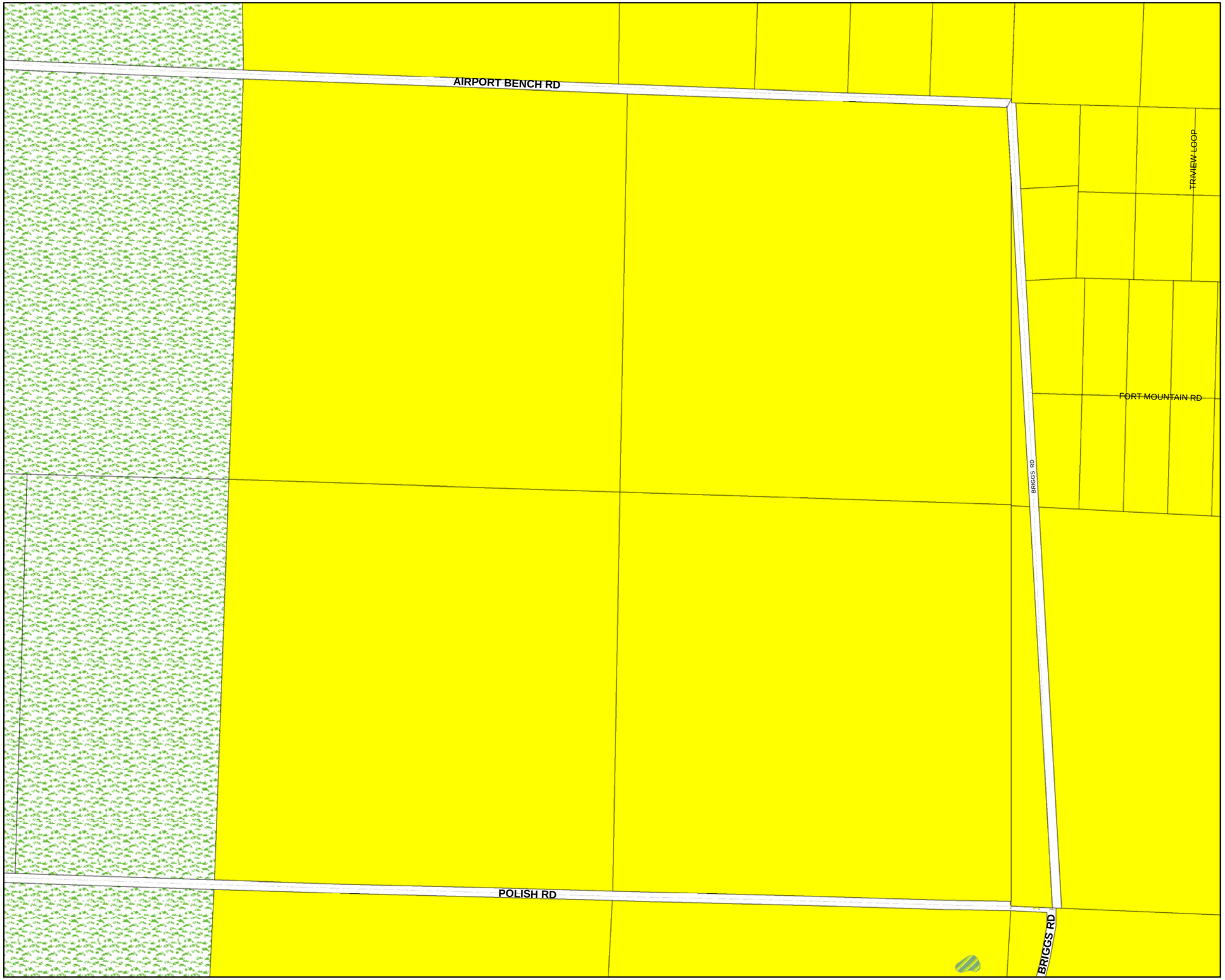

CASCADE COUNTY PLANNING DEPARTMENT

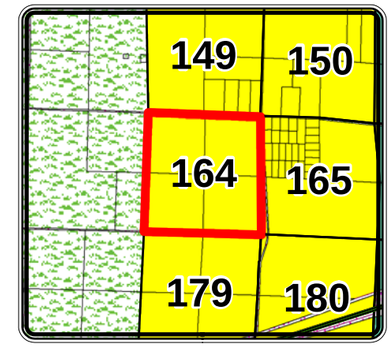

Legend

Cascade County Zoning

ZONE CODE

- AGRICULTURE
- COMMERCIAL
- CITY
- FLOOD ROAD
- INDUSTRIAL 1
- INDUSTRIAL 2
- MIXED USE
- MOBILE HOME
- OPEN SPACES
- RURAL RESIDENTIAL
- SUBURBAN RESIDENTIAL 1
- SUBURBAN RESIDENTIAL 2
- URBAN RESIDENTIAL
- **Hydrology**

The geographical representation of this map and/or drawing is provided for informational purposes only and should be used for **Reference Only**. Any information represented here is **not** guaranteed to be accurate or current. No reliance on angles, distances, area sizes or other land survey data should be assumed without verification by the user. Neither Cascade County nor the Cascade County GIS Department accepts any responsibility for errors or omissions. This document may not be reproduced, edited, or otherwise altered in any way without advanced permission of the Cascade County GIS Department or Cascade County Commission.

Feet

0 310 620 930

T20NR2E SEC 23

GEOCODE 3014 -- 23

Date: 11/6/2013

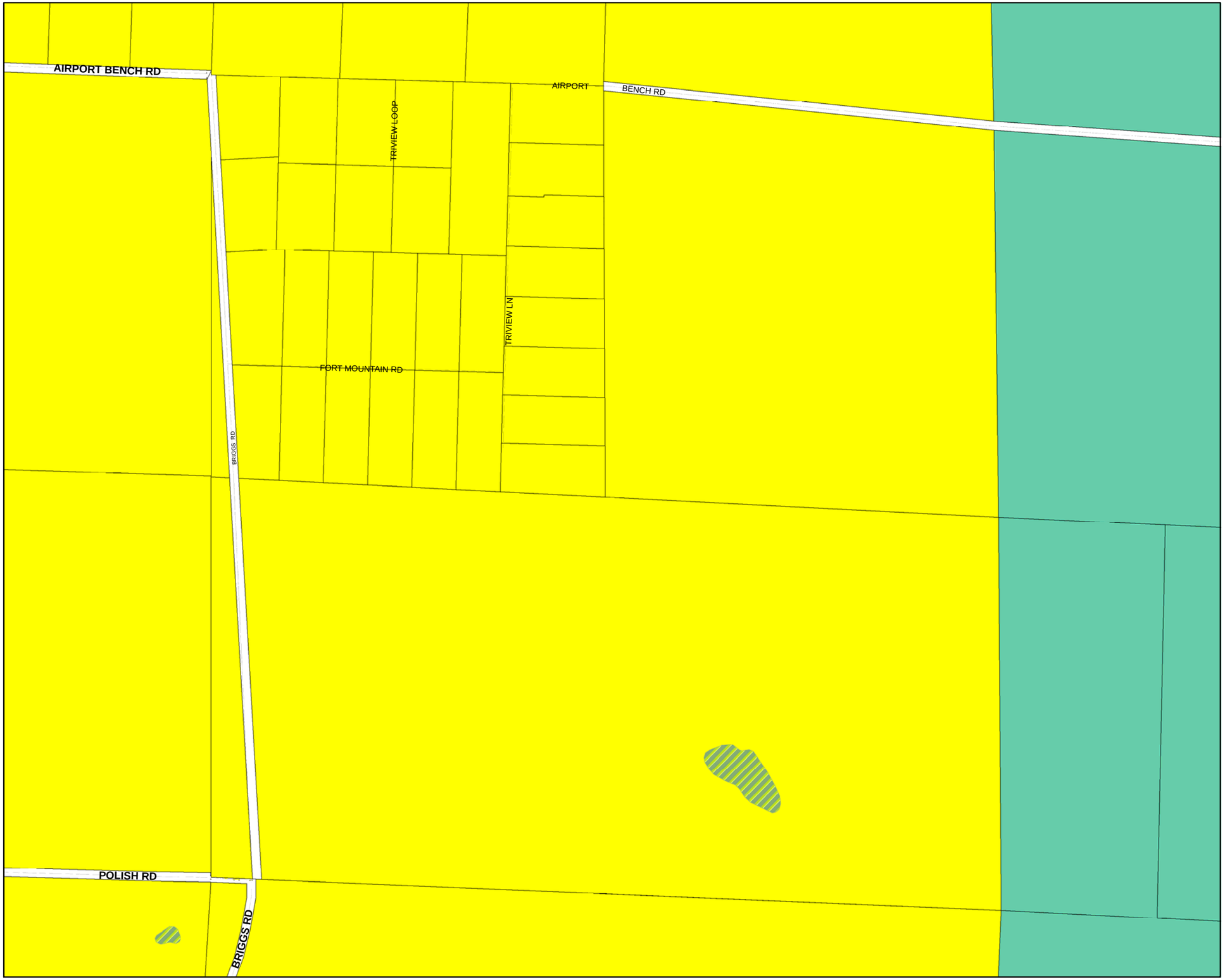

CASCADE COUNTY PLANNING DEPARTMENT

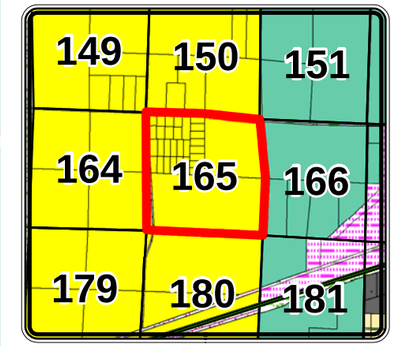

Legend

Cascade County Zoning

ZONE CODE

- AGRICULTURE
- COMMERCIAL
- CITY
- FLOOD ROAD
- INDUSTRIAL 1
- INDUSTRIAL 2
- MIXED USE
- MOBILE HOME
- OPEN SPACES
- RURAL RESIDENTIAL
- SUBURBAN RESIDENTIAL 1
- SUBURBAN RESIDENTIAL 2
- URBAN RESIDENTIAL
- **Hydrology**

The geographical representation of this map and/or drawing is provided for informational purposes only and should be used for **Reference Only**. Any information represented here is **not** guaranteed to be accurate or current. No reliance on angles, distances, area sizes or other land survey data should be assumed without verification by the user. Neither Cascade County nor the Cascade County GIS Department accepts any responsibility for errors or omissions. This document may not be reproduced, edited, or otherwise altered in any way without advanced permission of the Cascade County GIS Department or Cascade County Commission.

Feet

0 310 620 930

T20NR2E SEC 24

GEOCODE 3014 -- 24

Date: 11/6/2013

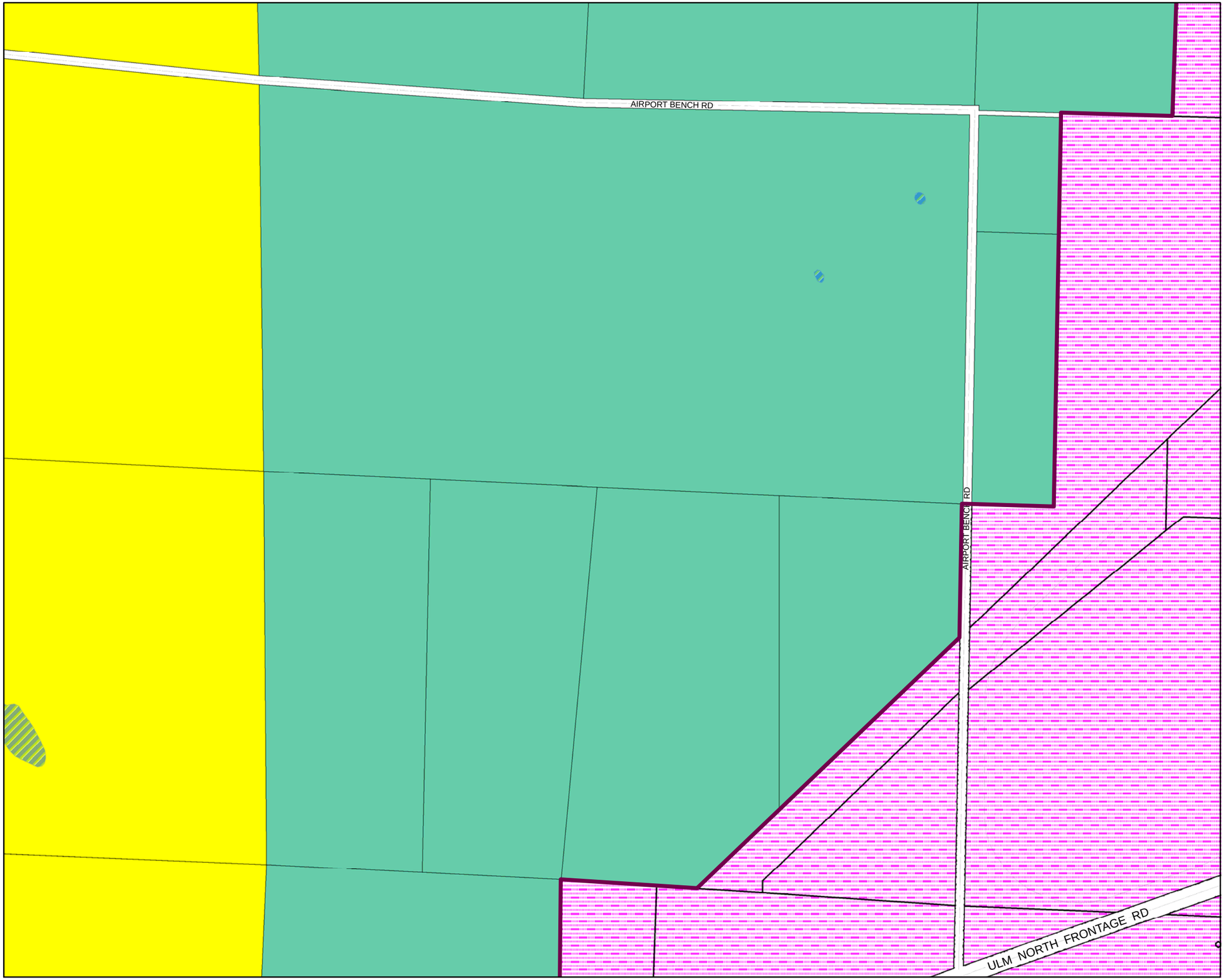

CASCADE COUNTY PLANNING DEPARTMENT

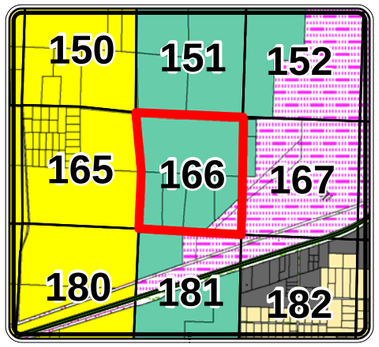

Legend

Cascade County Zoning

ZONE CODE

- AGRICULTURE
- COMMERCIAL
- CITY
- FLOOD ROAD
- INDUSTRIAL 1
- INDUSTRIAL 2
- MIXED USE
- MOBILE HOME
- OPEN SPACES
- RURAL RESIDENTIAL
- SUBURBAN RESIDENTIAL 1
- SUBURBAN RESIDENTIAL 2
- URBAN RESIDENTIAL
- **Hydrology**

The geographical representation of this map and/or drawing is provided for informational purposes only and should be used for **Reference Only**. Any information represented here is **not** guaranteed to be accurate or current. No reliance on angles, distances, area sizes or other land survey data should be assumed without verification by the user. Neither Cascade County nor the Cascade County GIS Department accepts any responsibility for errors or omissions. This document may not be reproduced, edited, or otherwise altered in any way without advanced permission of the Cascade County GIS Department or Cascade County Commission.

Feet

0 310 620 930

T20NR3E SEC 19

GEOCODE 3015 -- 19

Date: 11/6/2013

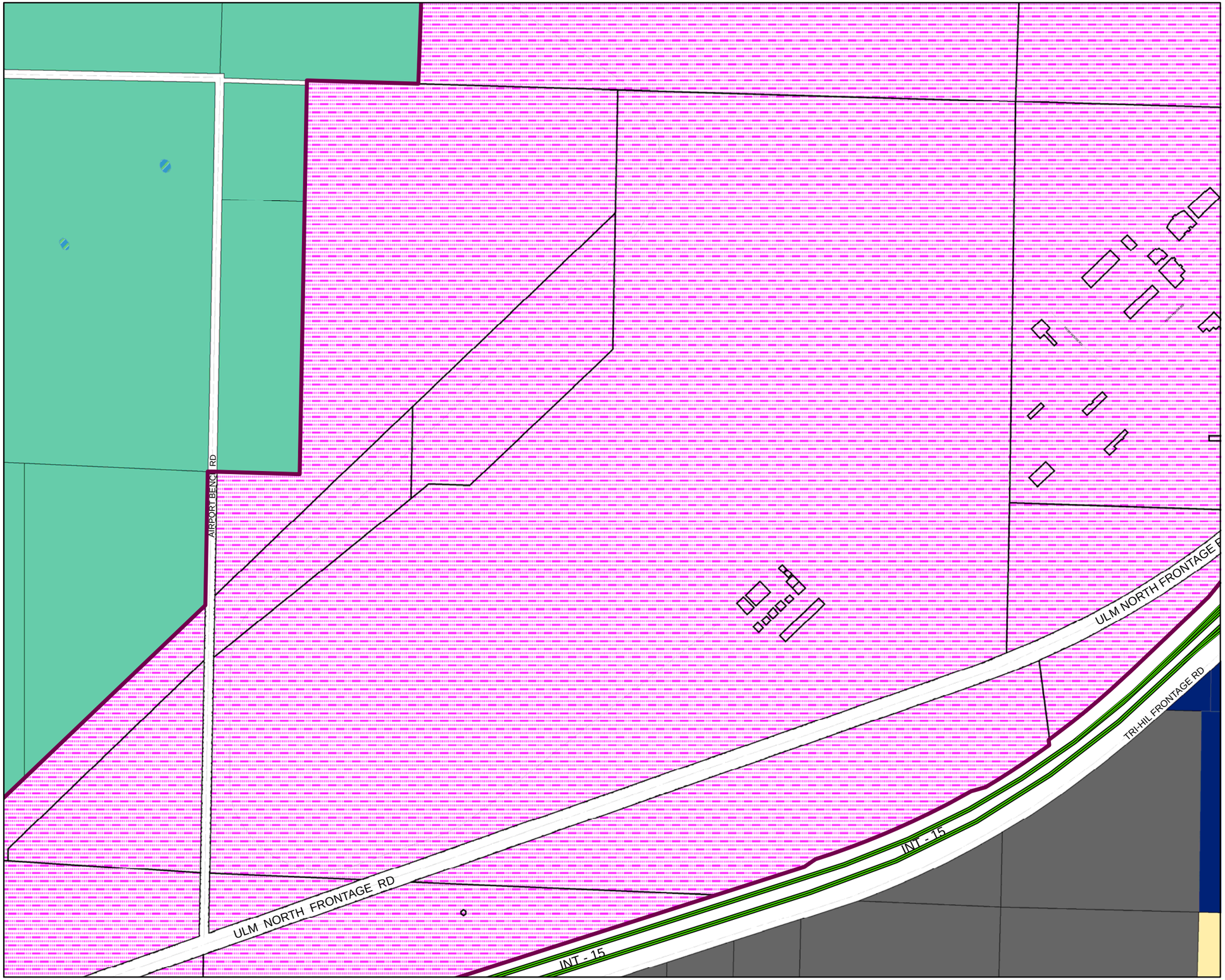

CASCADE COUNTY PLANNING DEPARTMENT

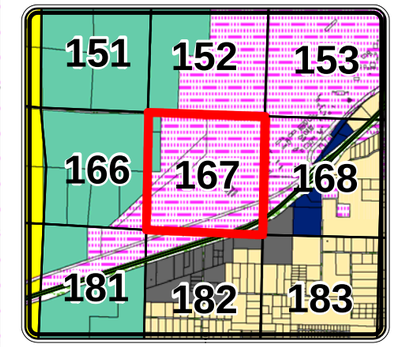

Legend

Cascade County Zoning

ZONE CODE

- AGRICULTURE
- COMMERCIAL
- CITY
- FLOOD ROAD
- INDUSTRIAL 1
- INDUSTRIAL 2
- MIXED USE
- MOBILE HOME
- OPEN SPACES
- RURAL RESIDENTIAL
- SUBURBAN RESIDENTIAL 1
- SUBURBAN RESIDENTIAL 2
- URBAN RESIDENTIAL
- **Hydrology**

The geographical representation of this map and/or drawing is provided for informational purposes only and should be used for **Reference Only**. Any information represented here is **not** guaranteed to be accurate or current. No reliance on angles, distances, area sizes or other land survey data should be assumed without verification by the user. Neither Cascade County nor the Cascade County GIS Department accepts any responsibility for errors or omissions. This document may not be reproduced, edited, or otherwise altered in any way without advanced permission of the Cascade County GIS Department or Cascade County Commission.

Feet

0 310 620 930

T20NR3E SEC 20

GEOCODE 3015 -- 20

Date: 11/6/2013

CASCADE COUNTY PLANNING DEPARTMENT

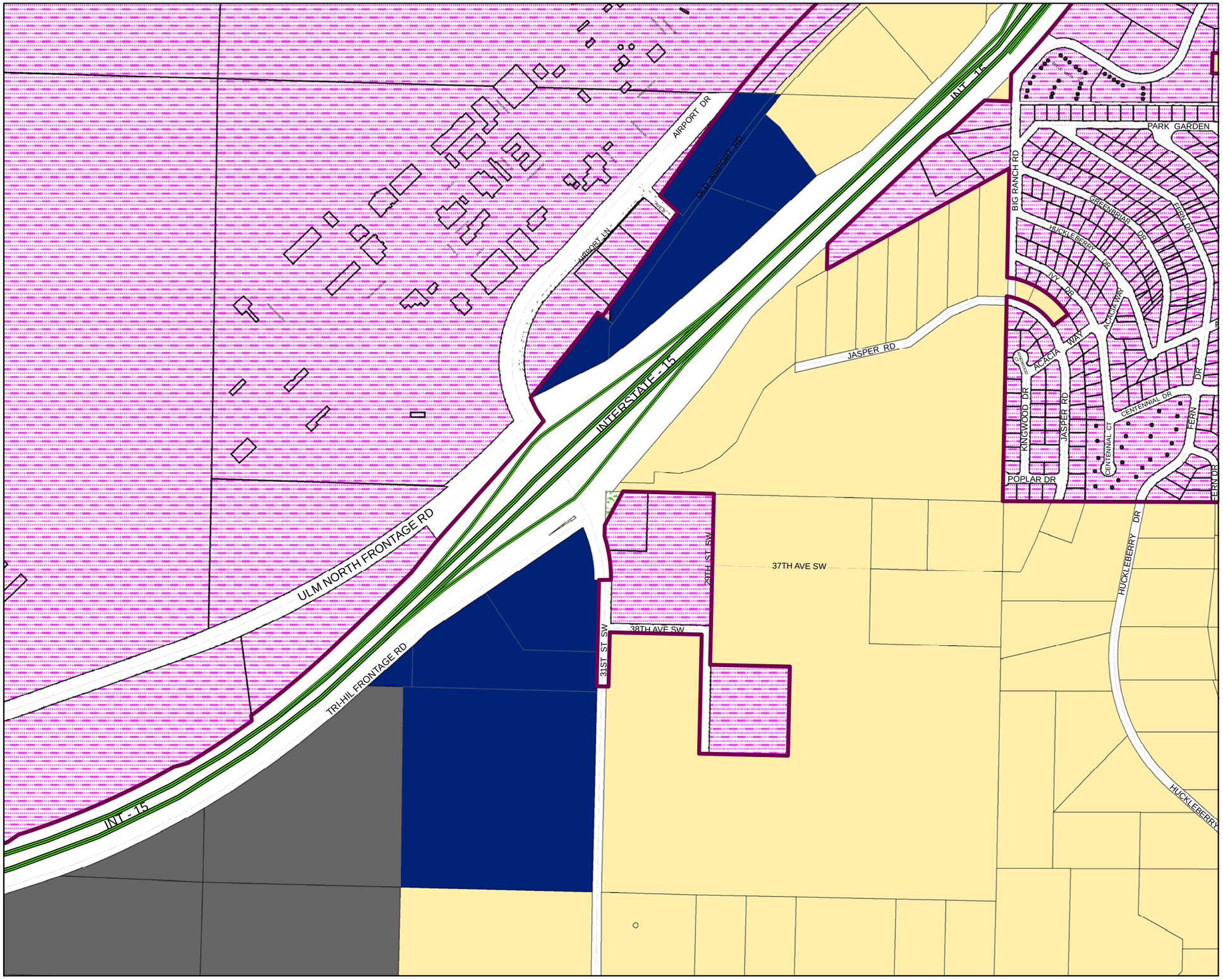

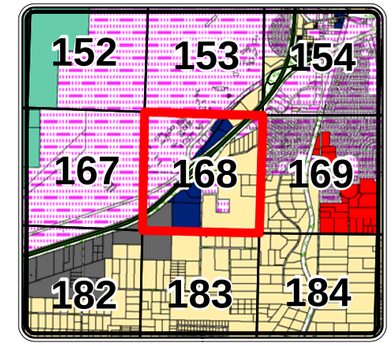

Legend

Cascade County Zoning

ZONE CODE

- AGRICULTURE
- COMMERCIAL
- CITY
- FLOOD ROAD
- INDUSTRIAL 1
- INDUSTRIAL 2
- MIXED USE
- MOBILE HOME
- OPEN SPACES
- RURAL RESIDENTIAL
- SUBURBAN RESIDENTIAL 1
- SUBURBAN RESIDENTIAL 2
- URBAN RESIDENTIAL
- **Hydrology**

The geographical representation of this map and/or drawing is provided for informational purposes only and should be used for **Reference Only**. Any information represented here is **not** guaranteed to be accurate or current. No reliance on angles, distances, area sizes or other land survey data should be assumed without verification by the user. Neither Cascade County nor the Cascade County GIS Department accepts any responsibility for errors or omissions. This document may not be reproduced, edited, or otherwise altered in any way without advanced permission of the Cascade County GIS Department or Cascade County Commission.

Feet

0 310 620 930

T20NR3E SEC 21

GEOCODE 3015 -- 21

Date: 11/6/2013

CASCADE COUNTY PLANNING DEPARTMENT

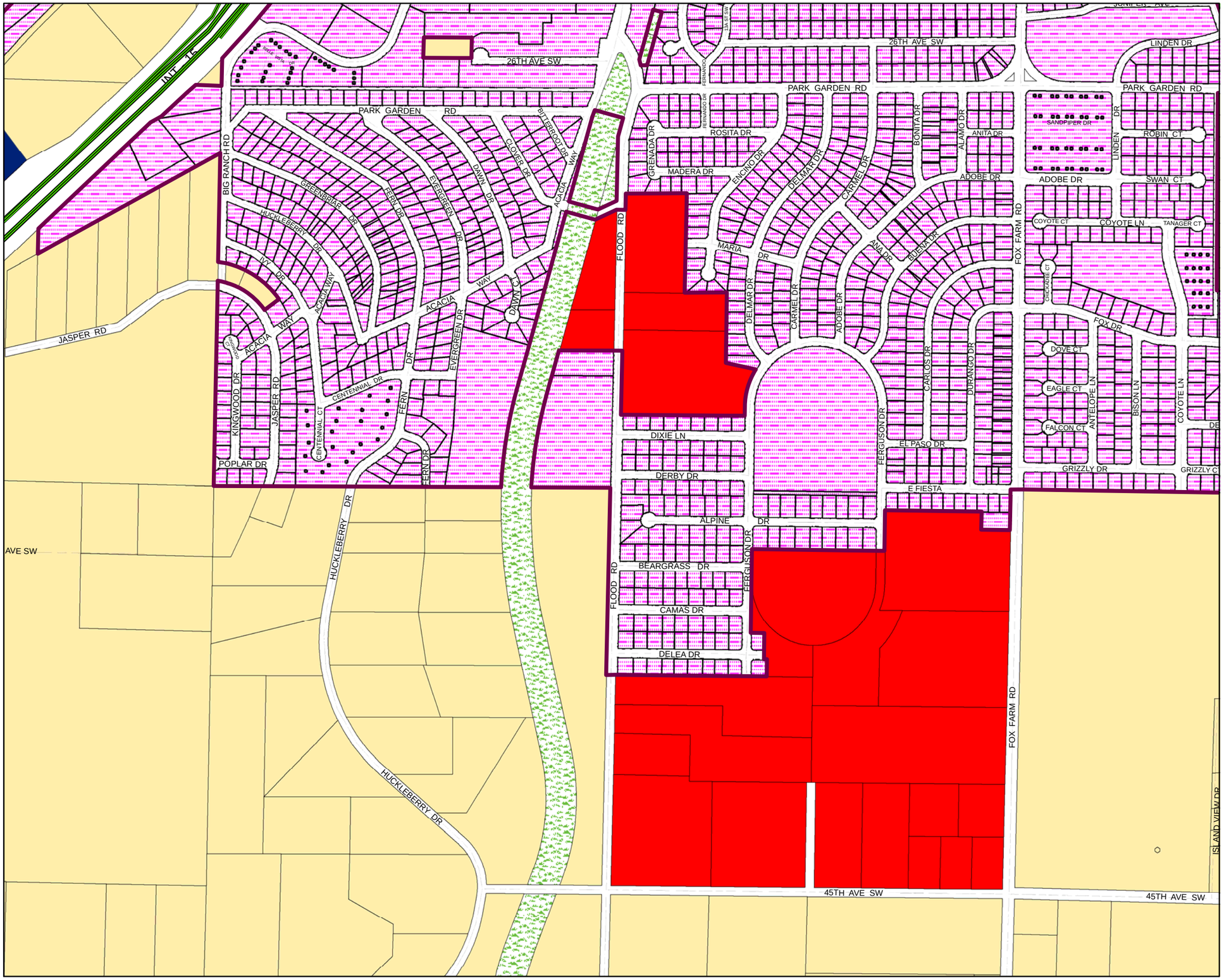

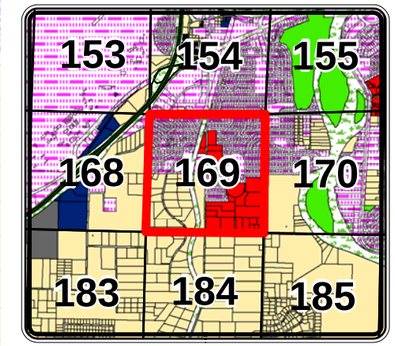

Legend

Cascade County Zoning

ZONE CODE

- AGRICULTURE
- COMMERCIAL
- CITY
- FLOOD ROAD
- INDUSTRIAL 1
- INDUSTRIAL 2
- MIXED USE
- MOBILE HOME
- OPEN SPACES
- RURAL RESIDENTIAL
- SUBURBAN RESIDENTIAL 1
- SUBURBAN RESIDENTIAL 2
- URBAN RESIDENTIAL
- **Hydrology**

The geographical representation of this map and/or drawing is provided for informational purposes only and should be used for **Reference Only**. Any information represented here is **not** guaranteed to be accurate or current. No reliance on angles, distances, area sizes or other land survey data should be assumed without verification by the user. Neither Cascade County nor the Cascade County GIS Department accepts any responsibility for errors or omissions. This document may not be reproduced, edited, or otherwise altered in any way without advanced permission of the Cascade County GIS Department or Cascade County Commission.

Feet

0 310 620 930

T20NR3E SEC 22

GEOCODE 3015 -- 22

Date: 11/6/2013

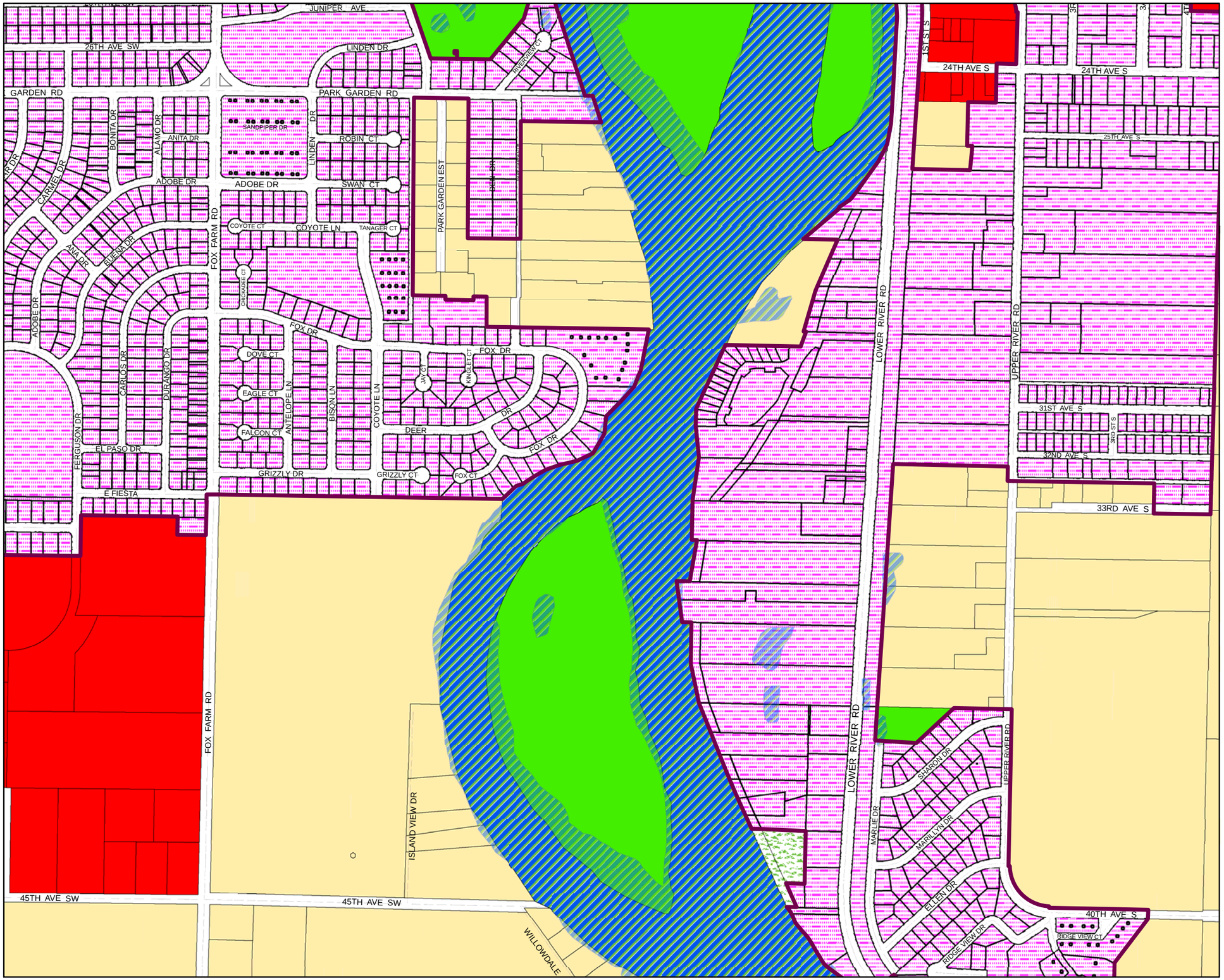

CASCADE COUNTY PLANNING DEPARTMENT

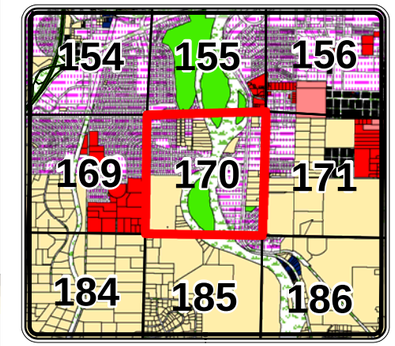

Legend

Cascade County Zoning

ZONE CODE

- AGRICULTURE
- COMMERCIAL
- CITY
- FLOOD ROAD
- INDUSTRIAL 1
- INDUSTRIAL 2
- MIXED USE
- MOBILE HOME
- OPEN SPACES
- RURAL RESIDENTIAL
- SUBURBAN RESIDENTIAL 1
- SUBURBAN RESIDENTIAL 2
- URBAN RESIDENTIAL
- **Hydrology**

The geographical representation of this map and/or drawing is provided for informational purposes only and should be used for **Reference Only**. Any information represented here is **not** guaranteed to be accurate or current. No reliance on angles, distances, area sizes or other land survey data should be assumed without verification by the user. Neither Cascade County nor the Cascade County GIS Department accepts any responsibility for errors or omissions. This document may not be reproduced, edited, or otherwise altered in any way without advanced permission of the Cascade County GIS Department or Cascade County Commission.

Feet

0 310 620 930

T20NR3E SEC 23

GEOCODE 3015 -- 23

Date: 11/6/2013

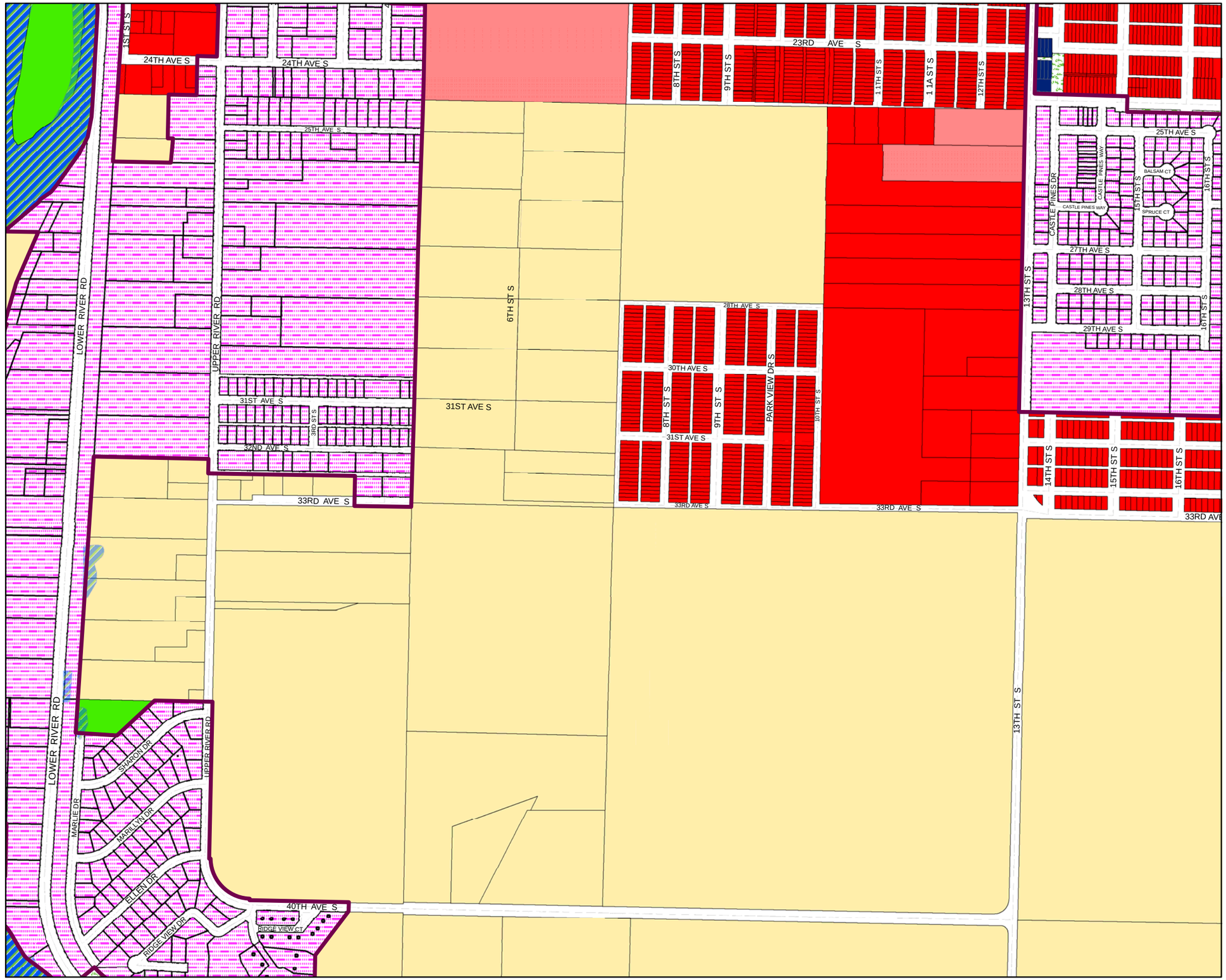

CASCADE COUNTY PLANNING DEPARTMENT

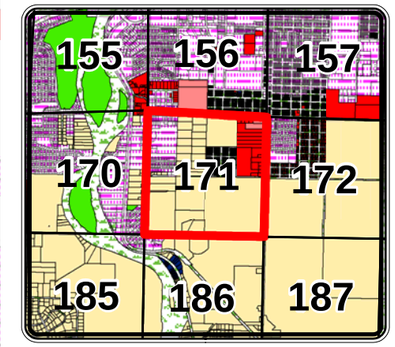

Legend

Cascade County Zoning

ZONE CODE

- AGRICULTURE
- COMMERCIAL
- CITY
- FLOOD ROAD
- INDUSTRIAL 1
- INDUSTRIAL 2
- MIXED USE
- MOBILE HOME
- OPEN SPACES
- RURAL RESIDENTIAL
- SUBURBAN RESIDENTIAL 1
- SUBURBAN RESIDENTIAL 2
- URBAN RESIDENTIAL
- **Hydrology**

The geographical representation of this map and/or drawing is provided for informational purposes only and should be used for **Reference Only**. Any information represented here is **not** guaranteed to be accurate or current. No reliance on angles, distances, area sizes or other land survey data should be assumed without verification by the user. Neither Cascade County nor the Cascade County GIS Department accepts any responsibility for errors or omissions. This document may not be reproduced, edited, or otherwise altered in any way without advanced permission of the Cascade County GIS Department or Cascade County Commission.

Feet

0 310 620 930

T20NR3E SEC 24

GEOCODE 3015 -- 24

Date: 11/6/2013

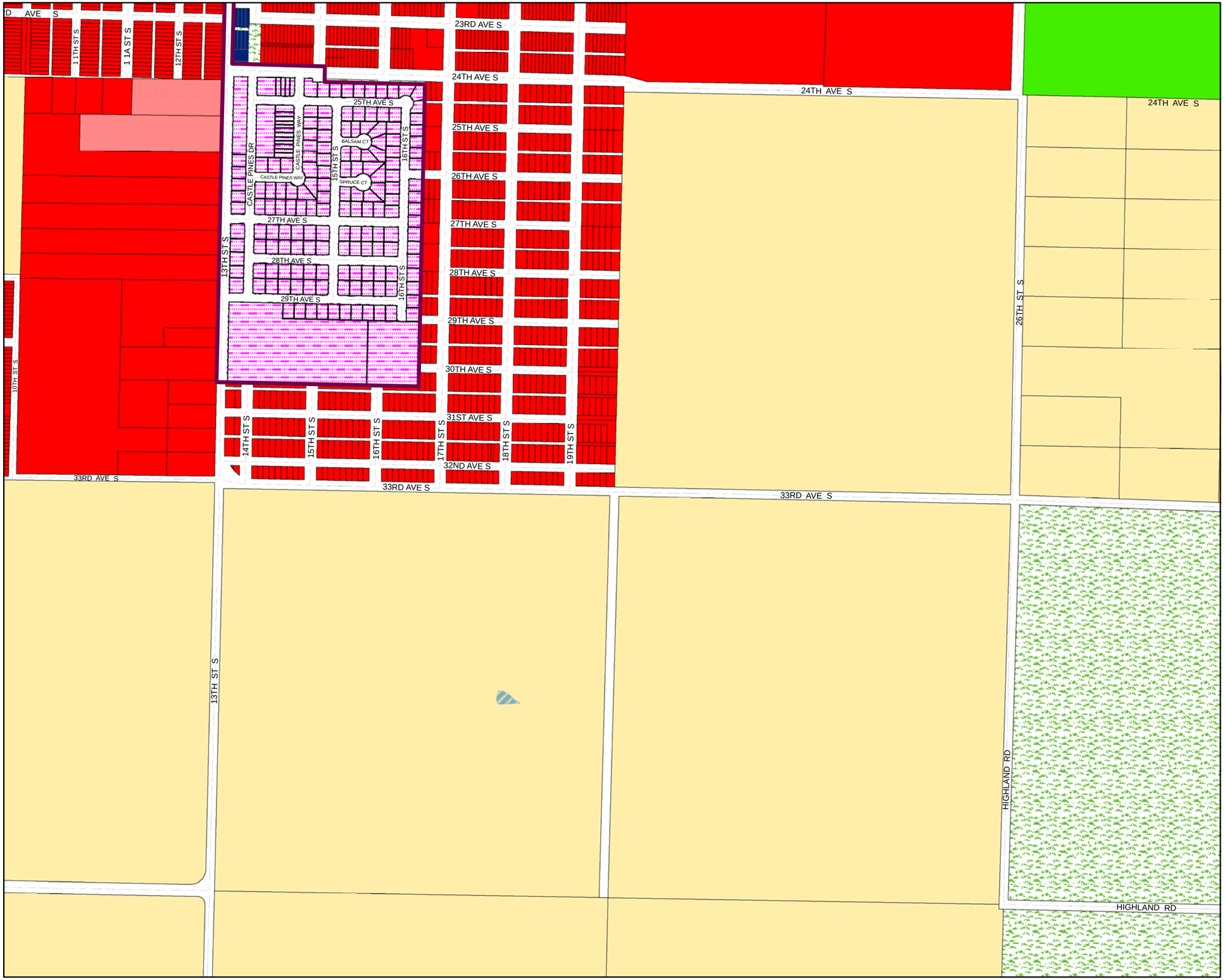

CASCADE COUNTY PLANNING DEPARTMENT

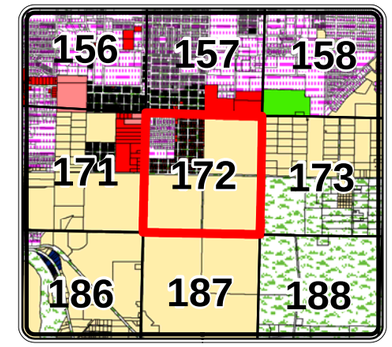

Legend

Cascade County Zoning

ZONE CODE

- AGRICULTURE
- COMMERCIAL
- CITY
- FLOOD ROAD
- INDUSTRIAL 1
- INDUSTRIAL 2
- MIXED USE
- MOBILE HOME
- OPEN SPACES
- RURAL RESIDENTIAL
- SUBURBAN RESIDENTIAL 1
- SUBURBAN RESIDENTIAL 2
- URBAN RESIDENTIAL
- **Hydrology**

The geographical representation of this map and/or drawing is provided for informational purposes only and should be used for **Reference Only**. Any information represented here is **not** guaranteed to be accurate or current. No reliance on angles, distances, area sizes or other land survey data should be assumed without verification by the user. Neither Cascade County nor the Cascade County GIS Department accepts any responsibility for errors or omissions. This document may not be reproduced, edited, or otherwise altered in any way without advanced permission of the Cascade County GIS Department or Cascade County Commission.

Feet

0 310 620 930

T20NR4E SEC 19

GEOCODE 3016 -- 19

Date: 11/6/2013

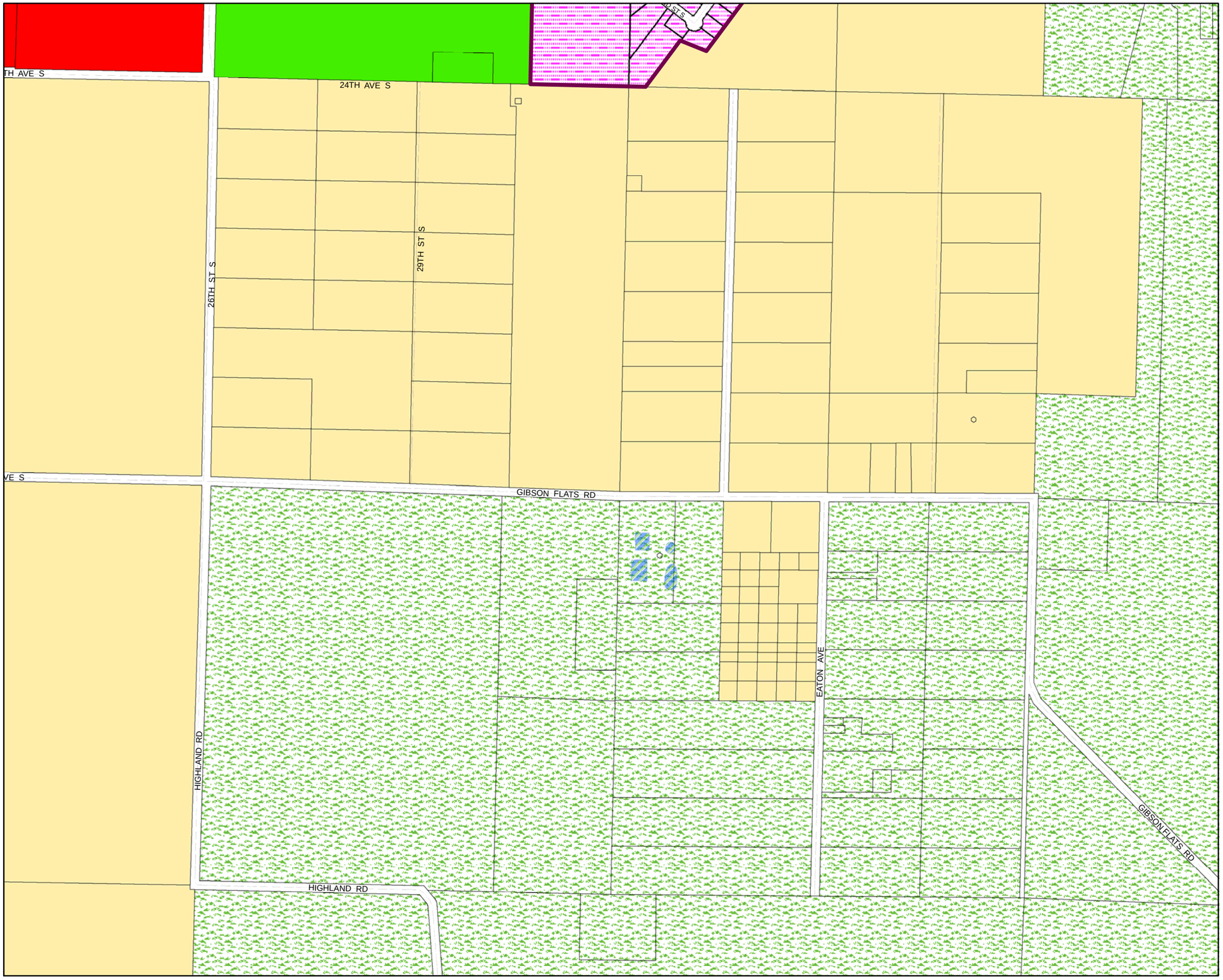

CASCADE COUNTY PLANNING DEPARTMENT

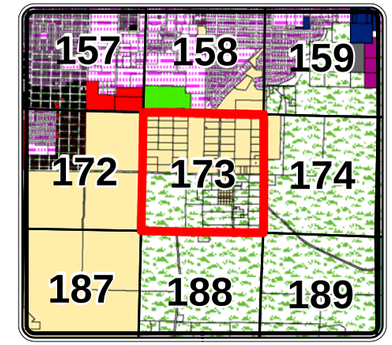

Legend

Cascade County Zoning

ZONE CODE

- AGRICULTURE
- COMMERCIAL
- CITY
- FLOOD ROAD
- INDUSTRIAL 1
- INDUSTRIAL 2
- MIXED USE
- MOBILE HOME
- OPEN SPACES
- RURAL RESIDENTIAL
- SUBURBAN RESIDENTIAL 1
- SUBURBAN RESIDENTIAL 2
- URBAN RESIDENTIAL
- **Hydrology**

The geographical representation of this map and/or drawing is provided for informational purposes only and should be used for **Reference Only**. Any information represented here is **not** guaranteed to be accurate or current. No reliance on angles, distances, area sizes or other land survey data should be assumed without verification by the user. Neither Cascade County nor the Cascade County GIS Department accepts any responsibility for errors or omissions. This document may not be reproduced, edited, or otherwise altered in any way without advanced permission of the Cascade County GIS Department or Cascade County Commission.

Feet

0 310 620 930

T20NR4E SEC 20

GEOCODE 3016 -- 20

Date: 11/6/2013

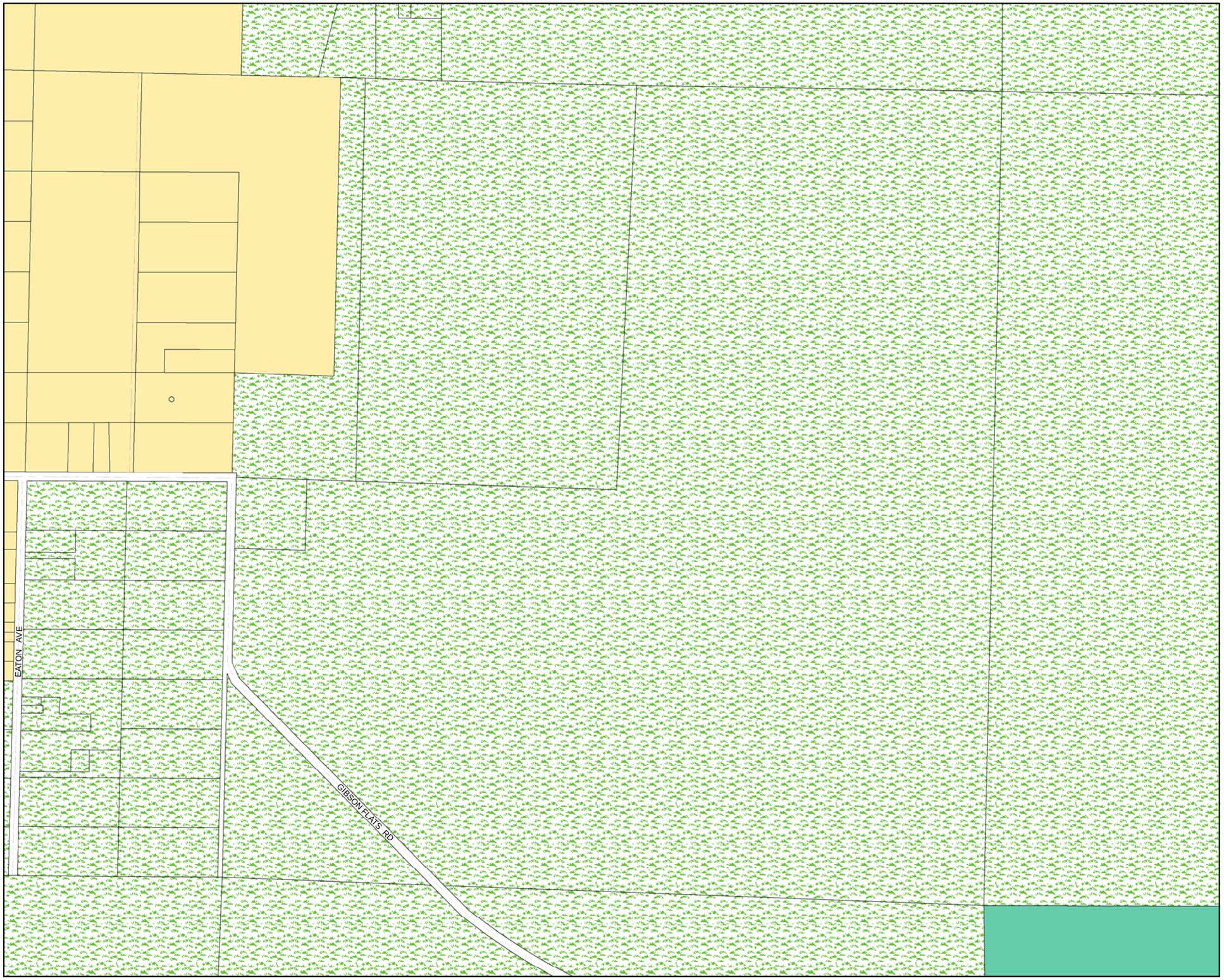

CASCADE COUNTY PLANNING DEPARTMENT

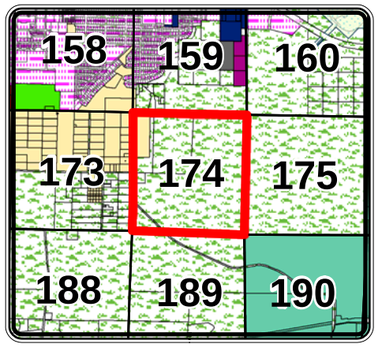

Legend

Cascade County Zoning

ZONE CODE

- AGRICULTURE
- COMMERCIAL
- CITY
- FLOOD ROAD
- INDUSTRIAL 1
- INDUSTRIAL 2
- MIXED USE
- MOBILE HOME
- OPEN SPACES
- RURAL RESIDENTIAL
- SUBURBAN RESIDENTIAL 1
- SUBURBAN RESIDENTIAL 2
- URBAN RESIDENTIAL
- **Hydrology**

The geographical representation of this map and/or drawing is provided for informational purposes only and should be used for **Reference Only**. Any information represented here is **not** guaranteed to be accurate or current. No reliance on angles, distances, area sizes or other land survey data should be assumed without verification by the user. Neither Cascade County nor the Cascade County GIS Department accepts any responsibility for errors or omissions. This document may not be reproduced, edited, or otherwise altered in any way without advanced permission of the Cascade County GIS Department or Cascade County Commission.

Feet

0 310 620 930

T20NR4E SEC 21

GEOCODE 3016 -- 21

Date: 11/6/2013



CASCADE COUNTY PLANNING DEPARTMENT

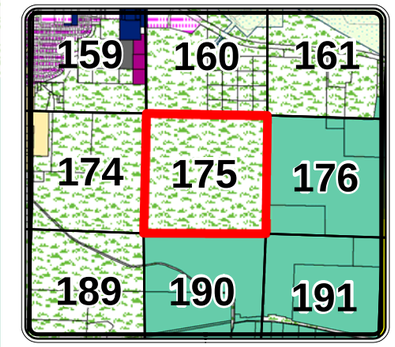

Legend

Cascade County Zoning

ZONE CODE

- AGRICULTURE
- COMMERCIAL
- CITY
- FLOOD ROAD
- INDUSTRIAL 1
- INDUSTRIAL 2
- MIXED USE
- MOBILE HOME
- OPEN SPACES
- RURAL RESIDENTIAL
- SUBURBAN RESIDENTIAL 1
- SUBURBAN RESIDENTIAL 2
- URBAN RESIDENTIAL
- **Hydrology**

The geographical representation of this map and/or drawing is provided for informational purposes only and should be used for **Reference Only**. Any information represented here is **not** guaranteed to be accurate or current. No reliance on angles, distances, area sizes or other land survey data should be assumed without verification by the user. Neither Cascade County nor the Cascade County GIS Department accepts any responsibility for errors or omissions. This document may not be reproduced, edited, or otherwise altered in any way without advanced permission of the Cascade County GIS Department or Cascade County Commission.

Feet

0 310 620 930

T20NR4E SEC 22

GEOCODE 3016 -- 22

Date: 11/6/2013

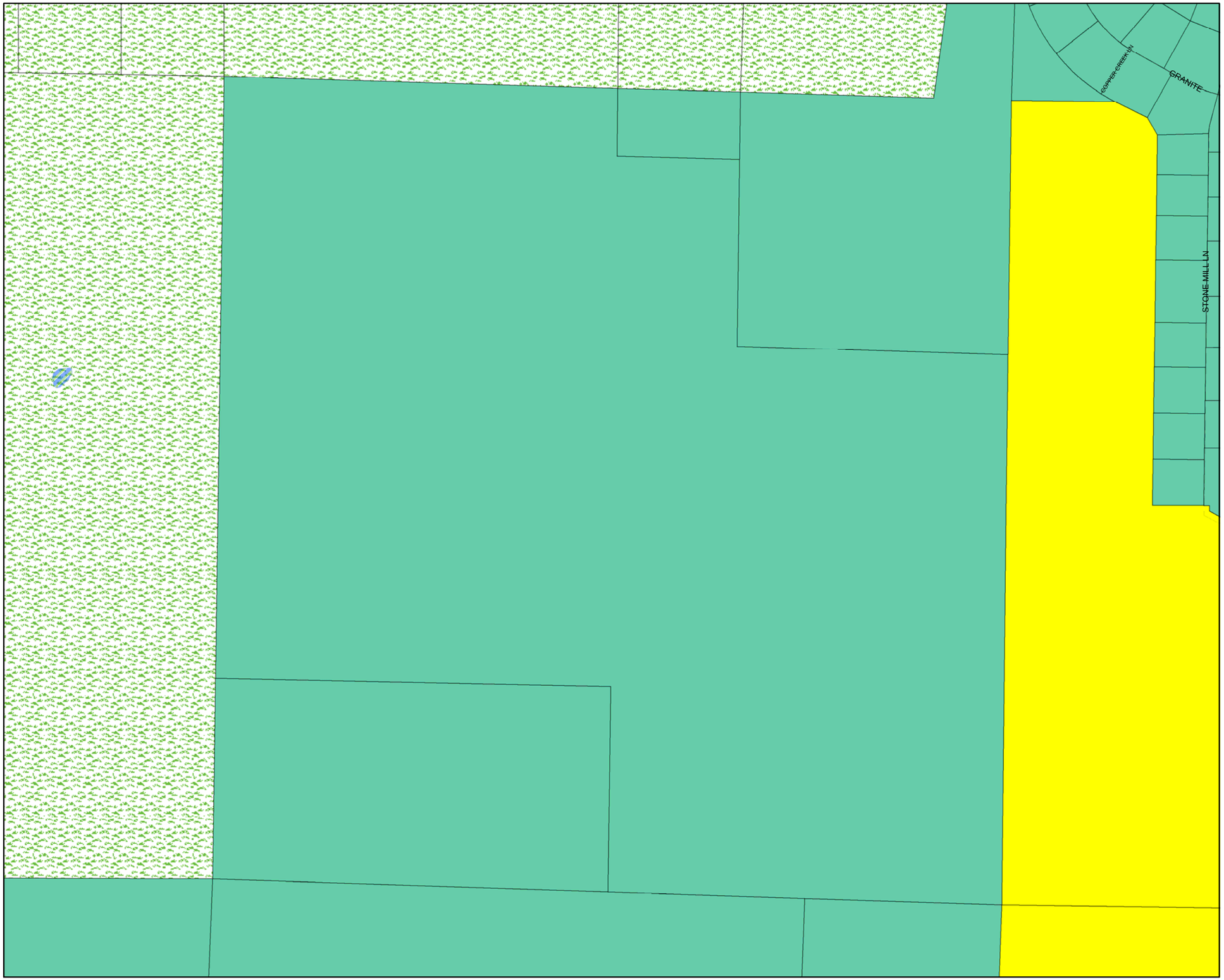

CASCADE COUNTY PLANNING DEPARTMENT

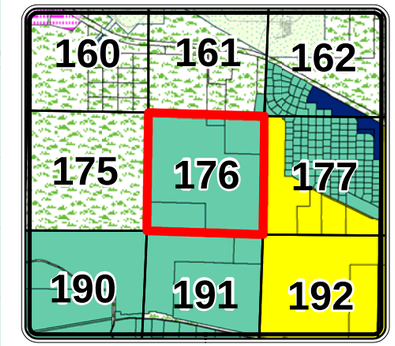

Legend

Cascade County Zoning

ZONE CODE

- AGRICULTURE
- COMMERCIAL
- CITY
- FLOOD ROAD
- INDUSTRIAL 1
- INDUSTRIAL 2
- MIXED USE
- MOBILE HOME
- OPEN SPACES
- RURAL RESIDENTIAL
- SUBURBAN RESIDENTIAL 1
- SUBURBAN RESIDENTIAL 2
- URBAN RESIDENTIAL
- **Hydrology**

The geographical representation of this map and/or drawing is provided for informational purposes only and should be used for **Reference Only**. Any information represented here is **not** guaranteed to be accurate or current. No reliance on angles, distances, area sizes or other land survey data should be assumed without verification by the user. Neither Cascade County nor the Cascade County GIS Department accepts any responsibility for errors or omissions. This document may not be reproduced, edited, or otherwise altered in any way without advanced permission of the Cascade County GIS Department or Cascade County Commission.

0 310 620 930 Feet

T20NR4E SEC 23

GEOCODE 3016 -- 23

Date: 11/6/2013

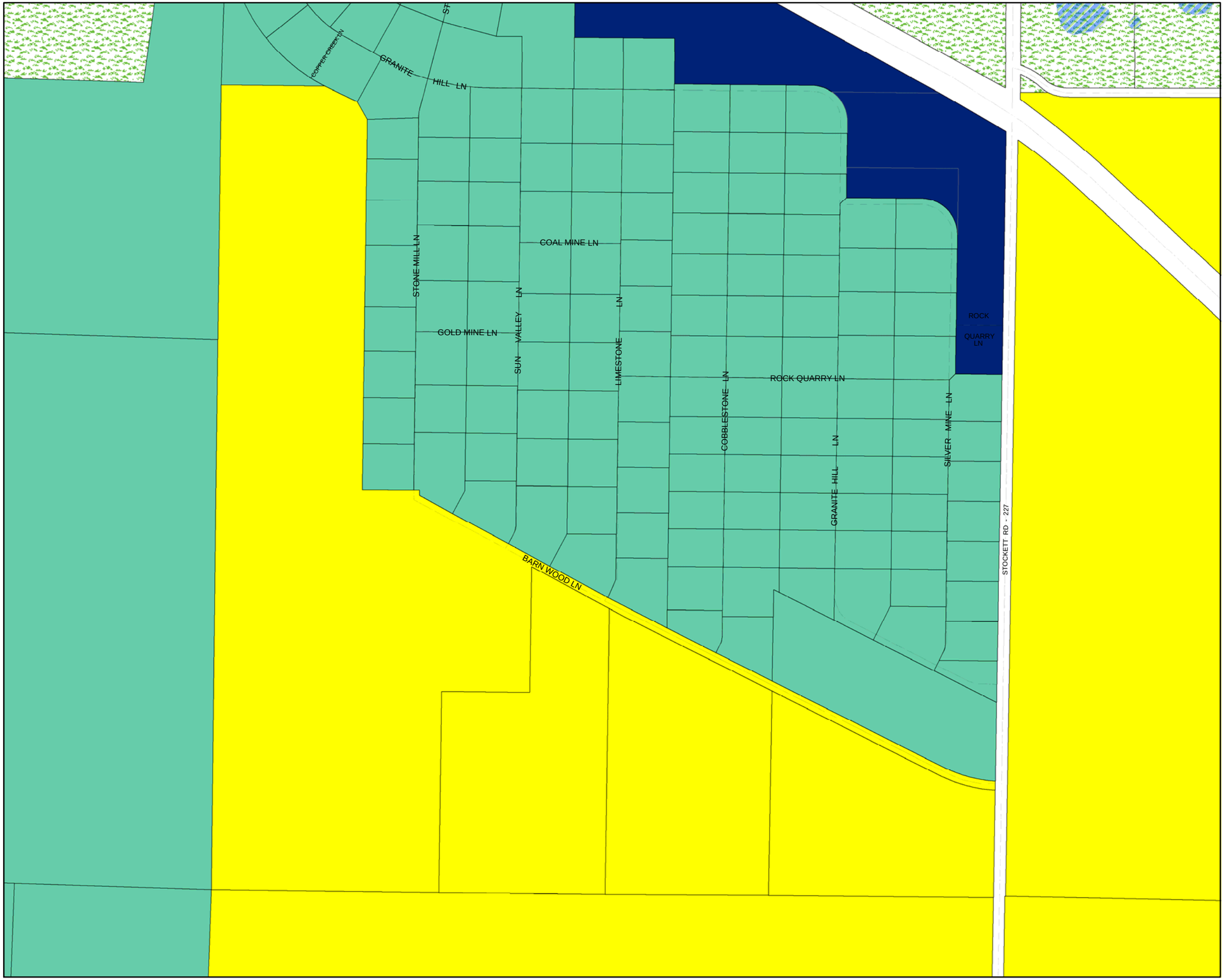

CASCADE COUNTY PLANNING DEPARTMENT

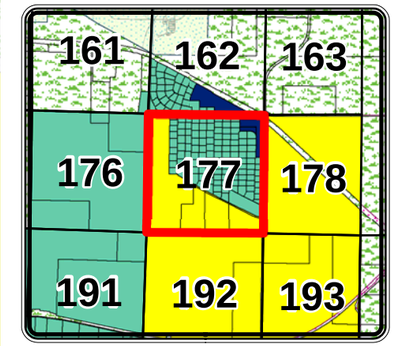

Legend

Cascade County Zoning

ZONE CODE

- AGRICULTURE
- COMMERCIAL
- CITY
- FLOOD ROAD
- INDUSTRIAL 1
- INDUSTRIAL 2
- MIXED USE
- MOBILE HOME
- OPEN SPACES
- RURAL RESIDENTIAL
- SUBURBAN RESIDENTIAL 1
- SUBURBAN RESIDENTIAL 2
- URBAN RESIDENTIAL
- **Hydrology**

The geographical representation of this map and/or drawing is provided for informational purposes only and should be used for **Reference Only**. Any information represented here is **not** guaranteed to be accurate or current. No reliance on angles, distances, area sizes or other land survey data should be assumed without verification by the user. Neither Cascade County nor the Cascade County GIS Department accepts any responsibility for errors or omissions. This document may not be reproduced, edited, or otherwise altered in any way without advanced permission of the Cascade County GIS Department or Cascade County Commission.

Feet

0 310 620 930

T20NR4E SEC 24

GEOCODE 3016 -- 24

Date: 11/6/2013

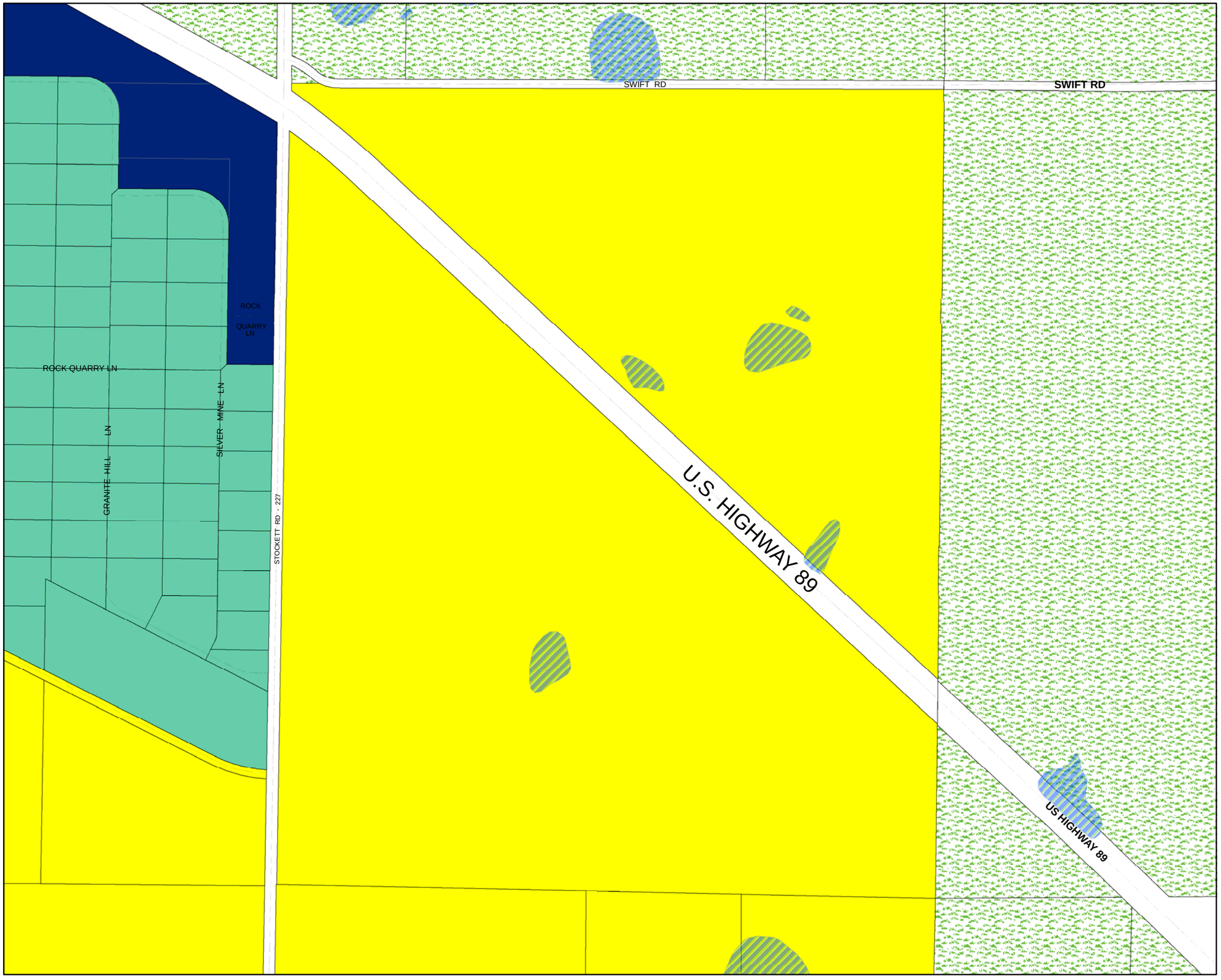

CASCADE COUNTY PLANNING DEPARTMENT

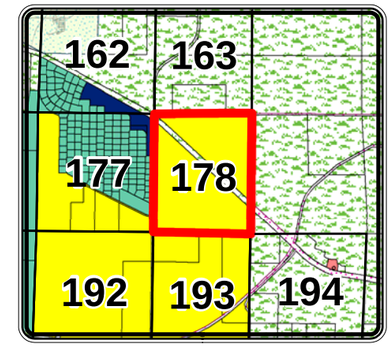

Legend

Cascade County Zoning

ZONE CODE

- AGRICULTURE
- COMMERCIAL
- CITY
- FLOOD ROAD
- INDUSTRIAL 1
- INDUSTRIAL 2
- MIXED USE
- MOBILE HOME
- OPEN SPACES
- RURAL RESIDENTIAL
- SUBURBAN RESIDENTIAL 1
- SUBURBAN RESIDENTIAL 2
- URBAN RESIDENTIAL
- **Hydrology**

The geographical representation of this map and/or drawing is provided for informational purposes only and should be used for **Reference Only**. Any information represented here is **not** guaranteed to be accurate or current. No reliance on angles, distances, area sizes or other land survey data should be assumed without verification by the user. Neither Cascade County nor the Cascade County GIS Department accepts any responsibility for errors or omissions. This document may not be reproduced, edited, or otherwise altered in any way without advanced permission of the Cascade County GIS Department or Cascade County Commission.

Feet

0 310 620 930

T20NR5E SEC 19

GEOCODE 3017 -- 19

Date: 11/6/2013

CASCADE COUNTY PLANNING DEPARTMENT

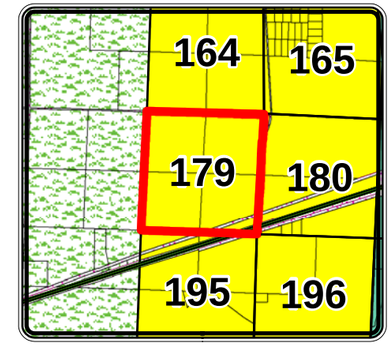

Legend

Cascade County Zoning

ZONE CODE

- AGRICULTURE
- COMMERCIAL
- CITY
- FLOOD ROAD
- INDUSTRIAL 1
- INDUSTRIAL 2
- MIXED USE
- MOBILE HOME
- OPEN SPACES
- RURAL RESIDENTIAL
- SUBURBAN RESIDENTIAL 1
- SUBURBAN RESIDENTIAL 2
- URBAN RESIDENTIAL
- **Hydrology**

The geographical representation of this map and/or drawing is provided for informational purposes only and should be used for **Reference Only**. Any information represented here is **not** guaranteed to be accurate or current. No reliance on angles, distances, area sizes or other land survey data should be assumed without verification by the user. Neither Cascade County nor the Cascade County GIS Department accepts any responsibility for errors or omissions. This document may not be reproduced, edited, or otherwise altered in any way without advanced permission of the Cascade County GIS Department or Cascade County Commission.

0 310 620 930 Feet

T20NR2E SEC 26

GEOCODE 3014 -- 26

Date: 11/6/2013

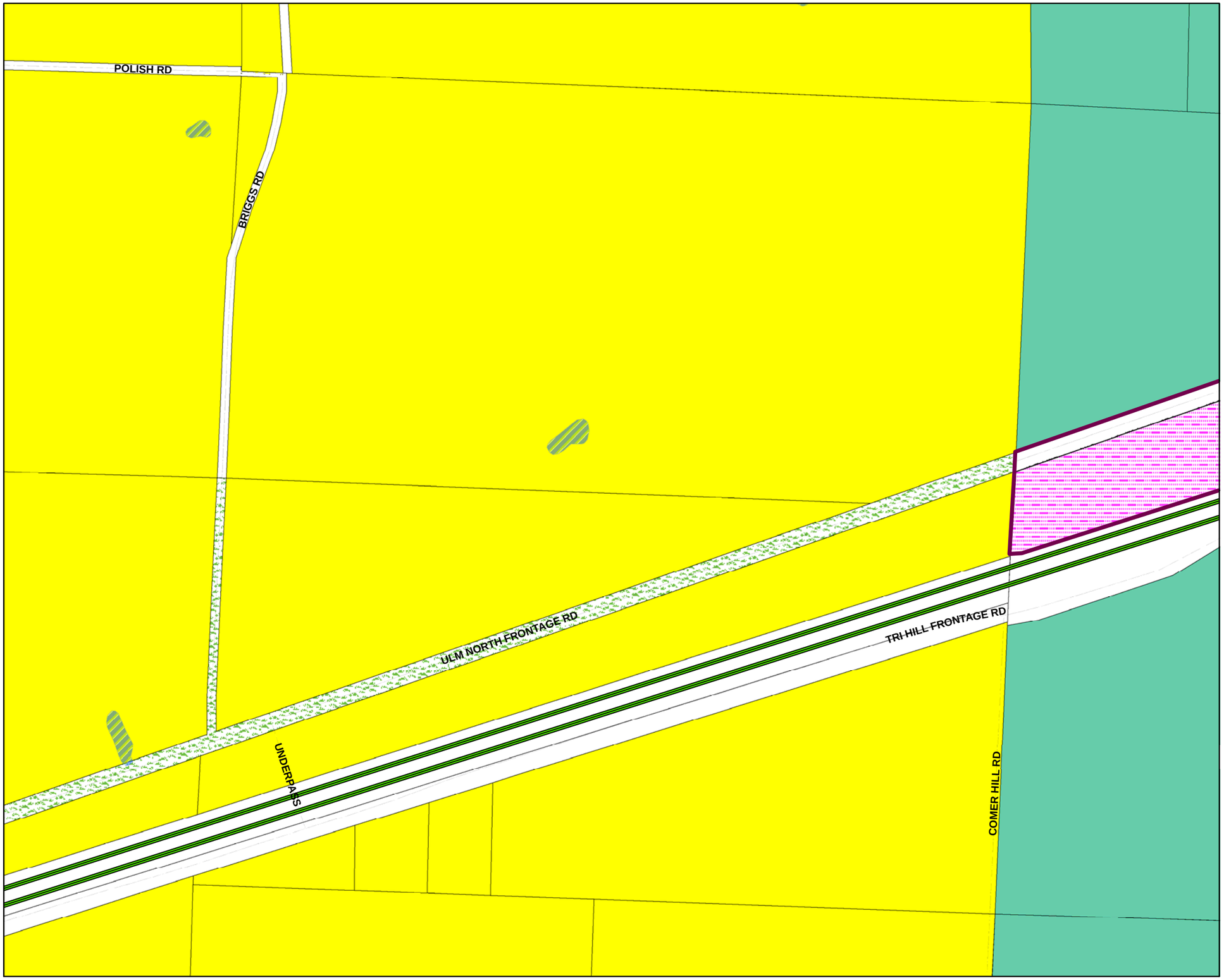

CASCADE COUNTY PLANNING DEPARTMENT

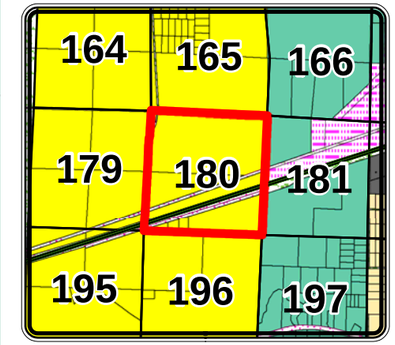

Legend

Cascade County Zoning

ZONE CODE

- AGRICULTURE
- COMMERCIAL
- CITY
- FLOOD ROAD
- INDUSTRIAL 1
- INDUSTRIAL 2
- MIXED USE
- MOBILE HOME
- OPEN SPACES
- RURAL RESIDENTIAL
- SUBURBAN RESIDENTIAL 1
- SUBURBAN RESIDENTIAL 2
- URBAN RESIDENTIAL
- **Hydrology**

The geographical representation of this map and/or drawing is provided for informational purposes only and should be used for **Reference Only**. Any information represented here is **not** guaranteed to be accurate or current. No reliance on angles, distances, area sizes or other land survey data should be assumed without verification by the user. Neither Cascade County nor the Cascade County GIS Department accepts any responsibility for errors or omissions. This document may not be reproduced, edited, or otherwise altered in any way without advanced permission of the Cascade County GIS Department or Cascade County Commission.

Feet

0 310 620 930

T20NR2E SEC 25

GEOCODE 3014 -- 25

Date: 11/6/2013

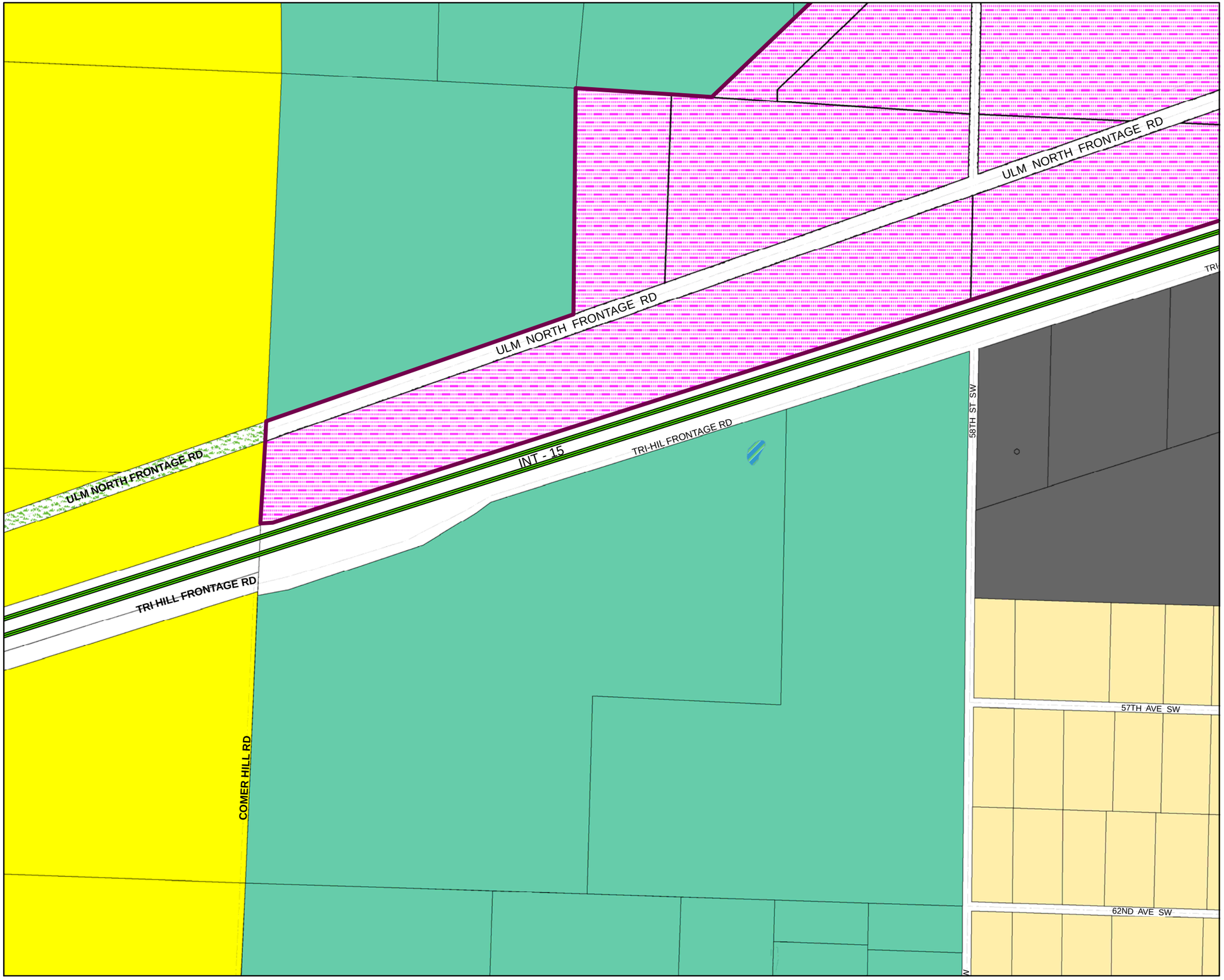

CASCADE COUNTY PLANNING DEPARTMENT

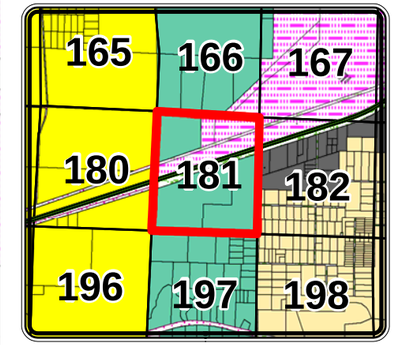

Legend

Cascade County Zoning

ZONE CODE

- AGRICULTURE
- COMMERCIAL
- CITY
- FLOOD ROAD
- INDUSTRIAL 1
- INDUSTRIAL 2
- MIXED USE
- MOBILE HOME
- OPEN SPACES
- RURAL RESIDENTIAL
- SUBURBAN RESIDENTIAL 1
- SUBURBAN RESIDENTIAL 2
- URBAN RESIDENTIAL
- **Hydrology**

The geographical representation of this map and/or drawing is provided for informational purposes only and should be used for **Reference Only**. Any information represented here is **not** guaranteed to be accurate or current. No reliance on angles, distances, area sizes or other land survey data should be assumed without verification by the user. Neither Cascade County nor the Cascade County GIS Department accepts any responsibility for errors or omissions. This document may not be reproduced, edited, or otherwise altered in any way without advanced permission of the Cascade County GIS Department or Cascade County Commission.

0 310 620 930 Feet

T20NR3E SEC 30

GEOCODE 3015 -- 30

Date: 11/6/2013

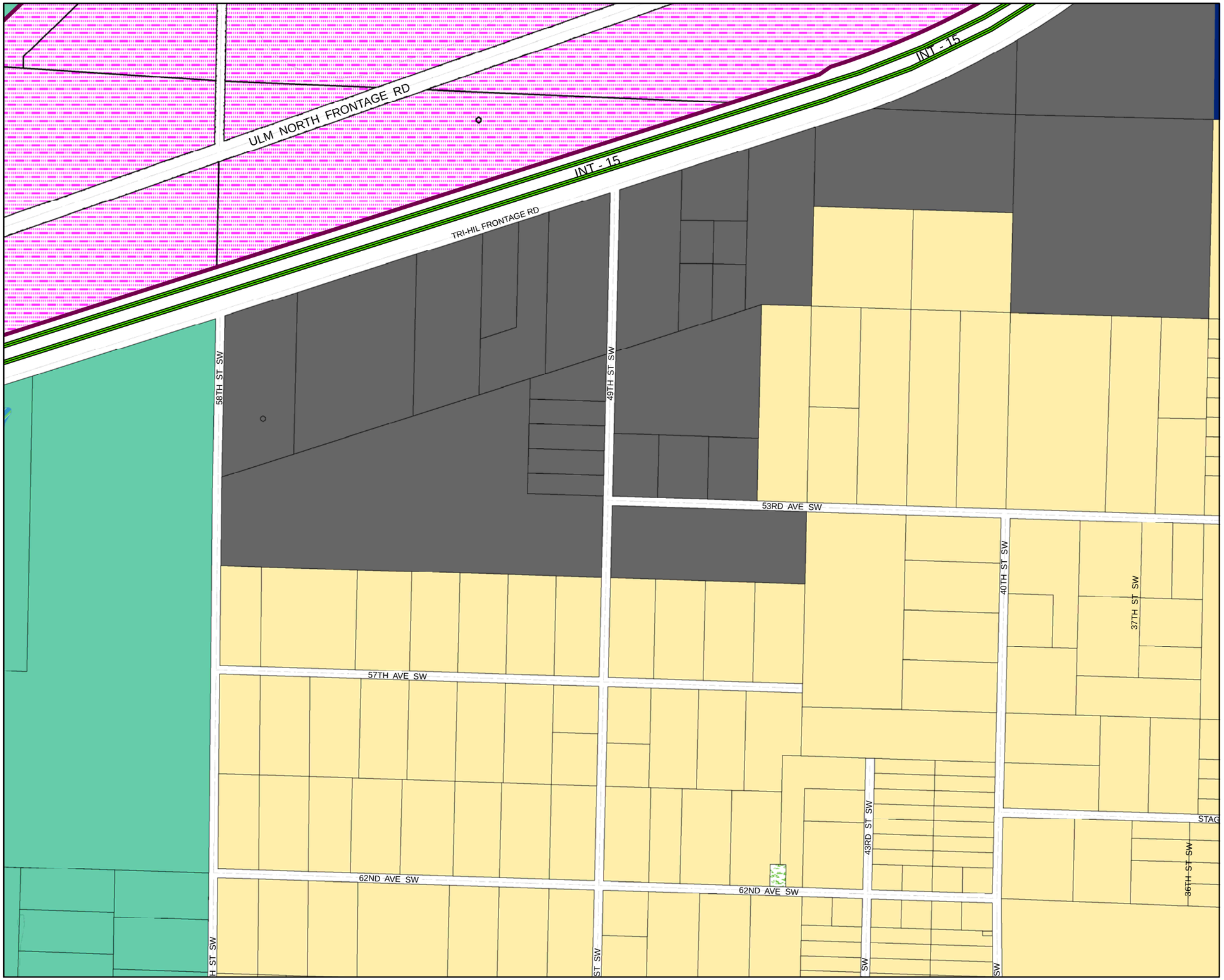

CASCADE COUNTY PLANNING DEPARTMENT

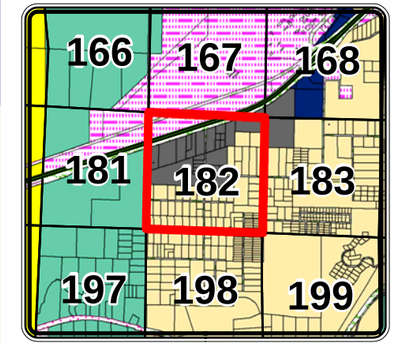

Legend

Cascade County Zoning

ZONE CODE

- AGRICULTURE
- COMMERCIAL
- CITY
- FLOOD ROAD
- INDUSTRIAL 1
- INDUSTRIAL 2
- MIXED USE
- MOBILE HOME
- OPEN SPACES
- RURAL RESIDENTIAL
- SUBURBAN RESIDENTIAL 1
- SUBURBAN RESIDENTIAL 2
- URBAN RESIDENTIAL
- **Hydrology**

The geographical representation of this map and/or drawing is provided for informational purposes only and should be used for **Reference Only**. Any information represented here is **not** guaranteed to be accurate or current. No reliance on angles, distances, area sizes or other land survey data should be assumed without verification by the user. Neither Cascade County nor the Cascade County GIS Department accepts any responsibility for errors or omissions. This document may not be reproduced, edited, or otherwise altered in any way without advanced permission of the Cascade County GIS Department or Cascade County Commission.

Feet

0 310 620 930

T20NR3E SEC 29

GEOCODE 3015 -- 29

Date: 11/6/2013

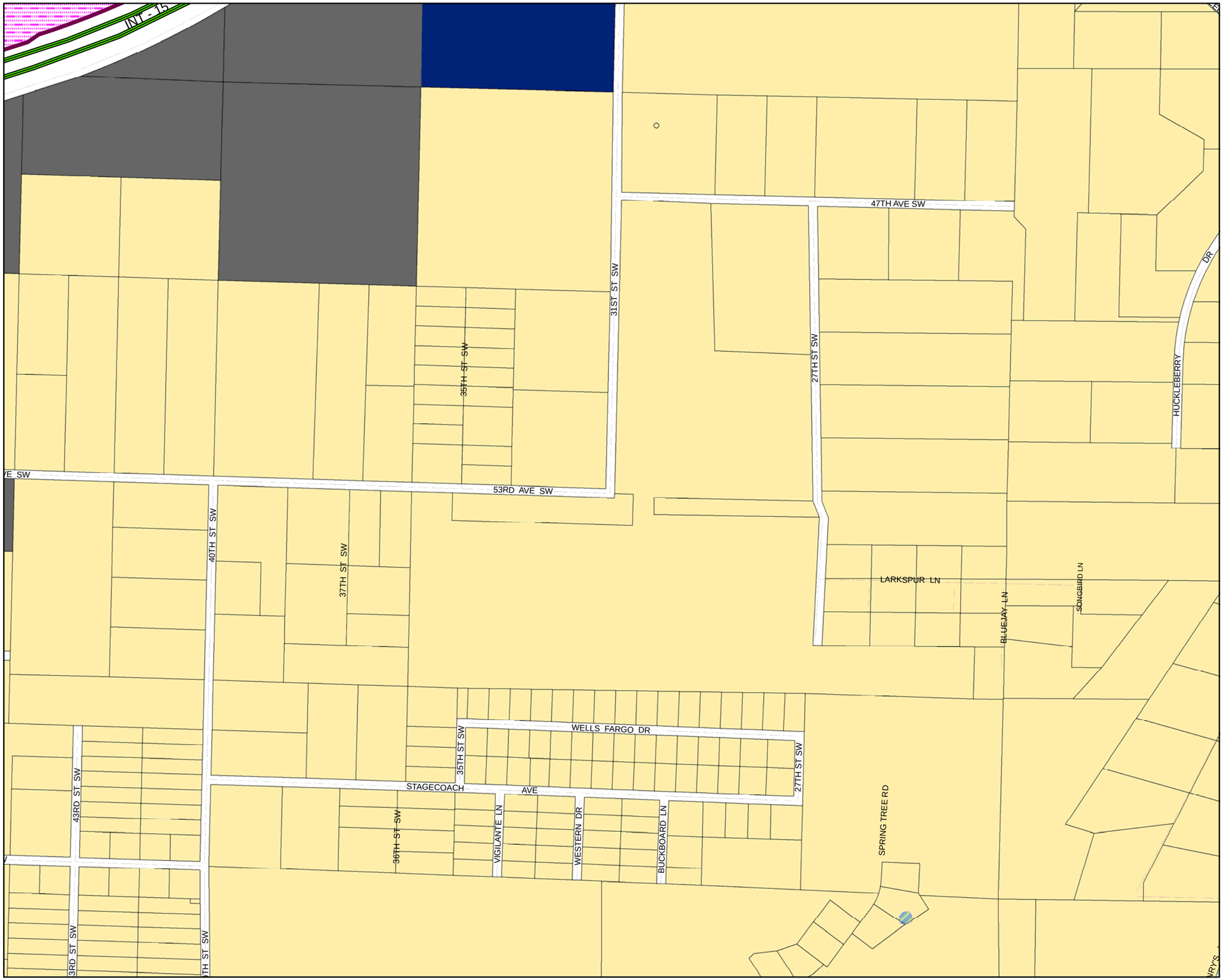

CASCADE COUNTY PLANNING DEPARTMENT

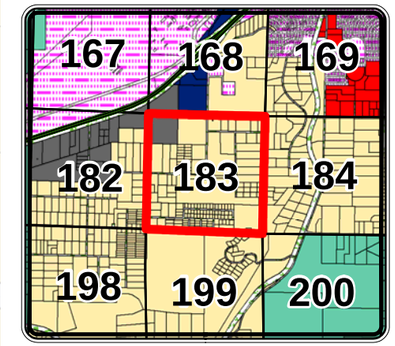

Legend

Cascade County Zoning

ZONE CODE

- AGRICULTURE
- COMMERCIAL
- CITY
- FLOOD ROAD
- INDUSTRIAL 1
- INDUSTRIAL 2
- MIXED USE
- MOBILE HOME
- OPEN SPACES
- RURAL RESIDENTIAL
- SUBURBAN RESIDENTIAL 1
- SUBURBAN RESIDENTIAL 2
- URBAN RESIDENTIAL
- **Hydrology**

The geographical representation of this map and/or drawing is provided for informational purposes only and should be used for **Reference Only**. Any information represented here is **not** guaranteed to be accurate or current. No reliance on angles, distances, area sizes or other land survey data should be assumed without verification by the user. Neither Cascade County nor the Cascade County GIS Department accepts any responsibility for errors or omissions. This document may not be reproduced, edited, or otherwise altered in any way without advanced permission of the Cascade County GIS Department or Cascade County Commission.

Feet

0 310 620 930

T20NR3E SEC 28

GEOCODE 3015 -- 28

Date: 11/6/2013

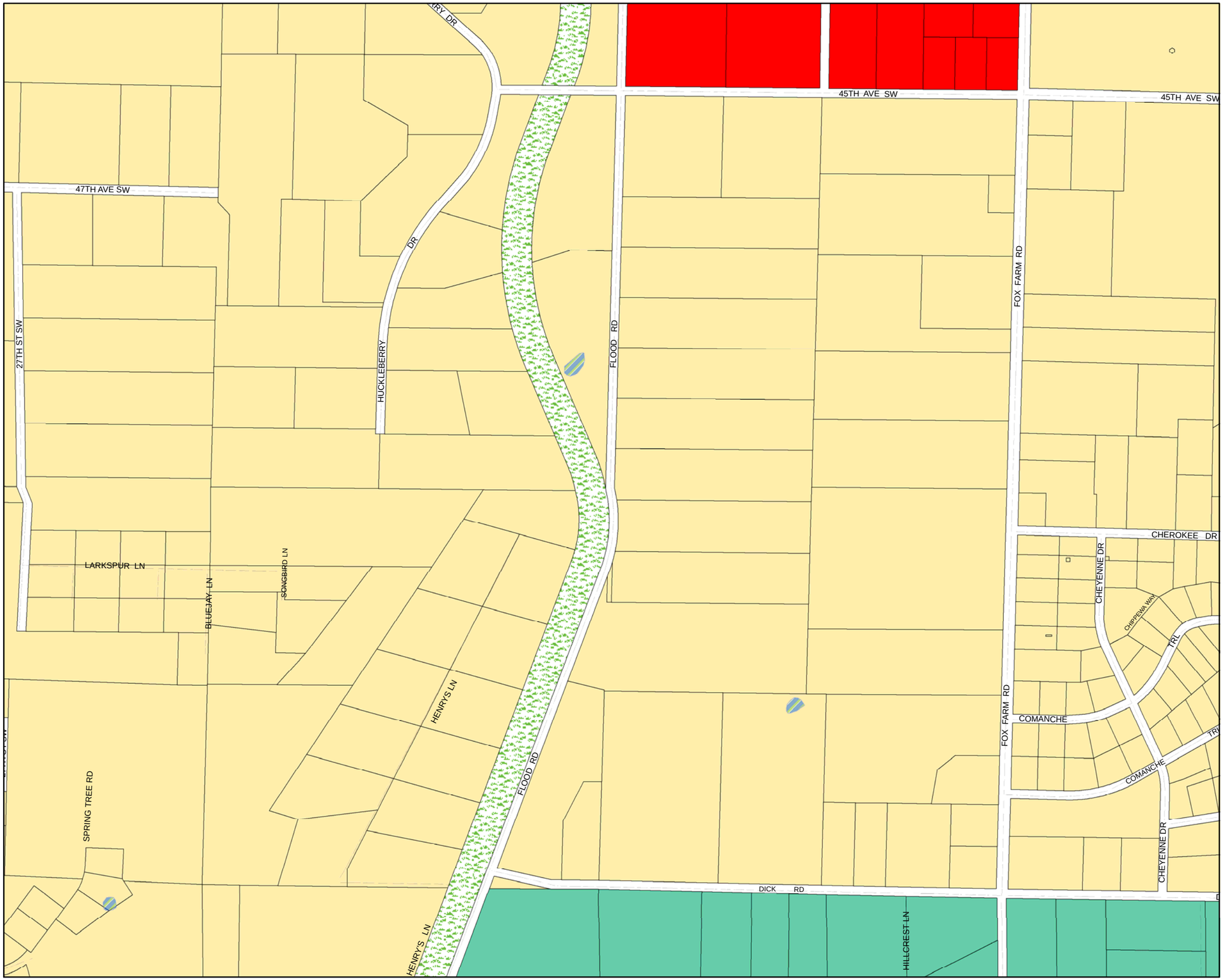

CASCADE COUNTY PLANNING DEPARTMENT

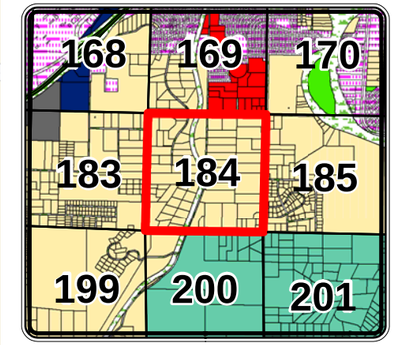

Legend

Cascade County Zoning

ZONE CODE

- AGRICULTURE
- COMMERCIAL
- CITY
- FLOOD ROAD
- INDUSTRIAL 1
- INDUSTRIAL 2
- MIXED USE
- MOBILE HOME
- OPEN SPACES
- RURAL RESIDENTIAL
- SUBURBAN RESIDENTIAL 1
- SUBURBAN RESIDENTIAL 2
- URBAN RESIDENTIAL
- **Hydrology**

The geographical representation of this map and/or drawing is provided for informational purposes only and should be used for **Reference Only**. Any information represented here is **not** guaranteed to be accurate or current. No reliance on angles, distances, area sizes or other land survey data should be assumed without verification by the user. Neither Cascade County nor the Cascade County GIS Department accepts any responsibility for errors or omissions. This document may not be reproduced, edited, or otherwise altered in any way without advanced permission of the Cascade County GIS Department or Cascade County Commission.

Feet

0 310 620 930

T20NR3E SEC 27

GEOCODE 3015 -- 27

Date: 11/6/2013

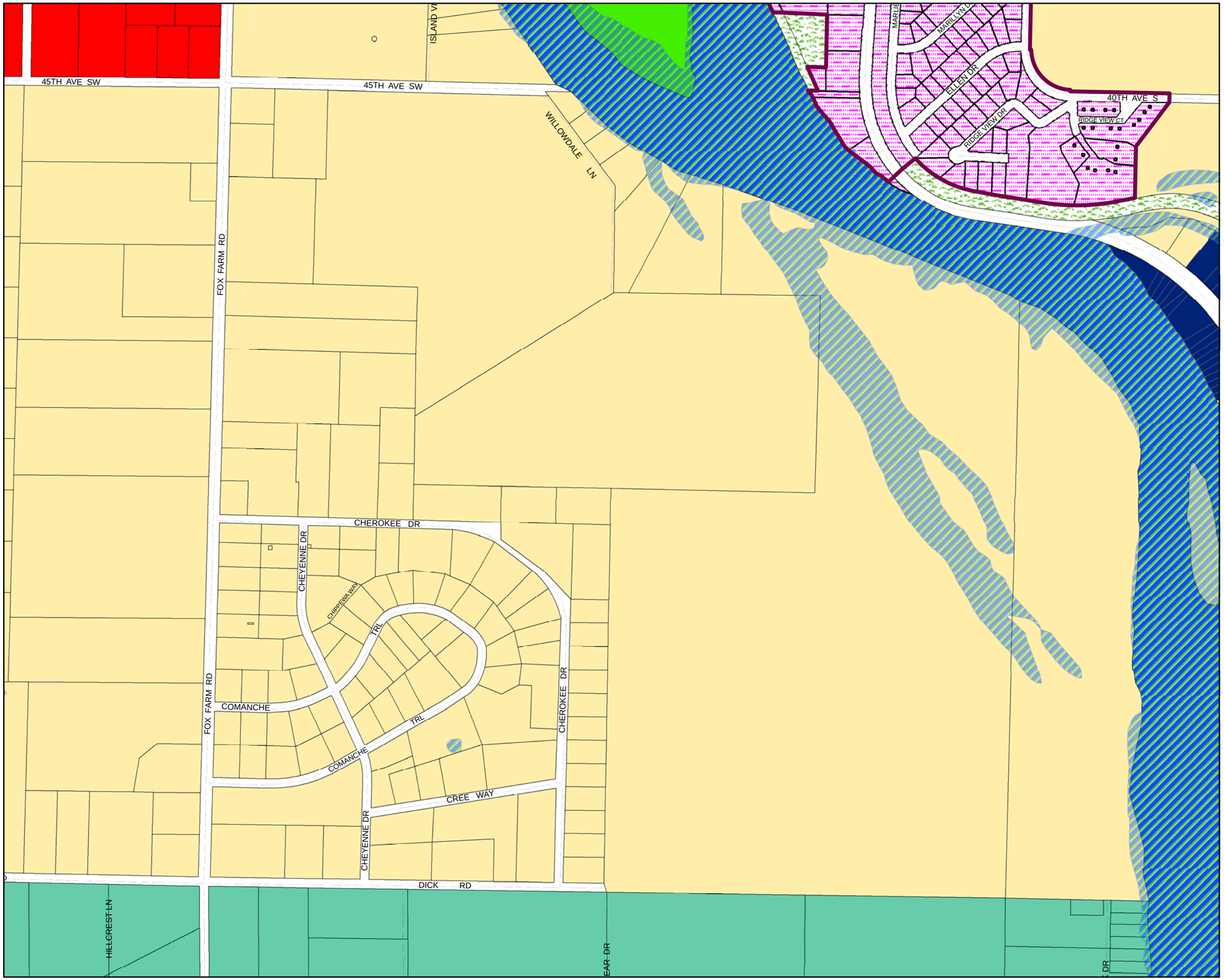

CASCADE COUNTY PLANNING DEPARTMENT

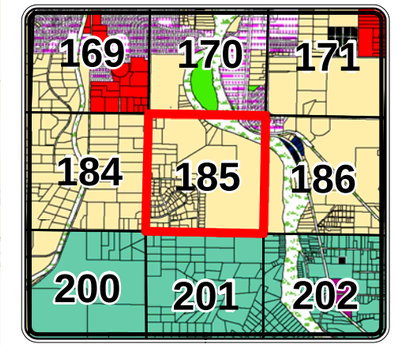

Legend

Cascade County Zoning

ZONE CODE

- AGRICULTURE
- COMMERCIAL
- CITY
- FLOOD ROAD
- INDUSTRIAL 1
- INDUSTRIAL 2
- MIXED USE
- MOBILE HOME
- OPEN SPACES
- RURAL RESIDENTIAL
- SUBURBAN RESIDENTIAL 1
- SUBURBAN RESIDENTIAL 2
- URBAN RESIDENTIAL
- **Hydrology**

The geographical representation of this map and/or drawing is provided for informational purposes only and should be used for **Reference Only**. Any information represented here is **not** guaranteed to be accurate or current. No reliance on angles, distances, area sizes or other land survey data should be assumed without verification by the user. Neither Cascade County nor the Cascade County GIS Department accepts any responsibility for errors or omissions. This document may not be reproduced, edited, or otherwise altered in any way without advanced permission of the Cascade County GIS Department or Cascade County Commission.

Feet

0 310 620 930

T20NR3E SEC 26

GEOCODE 3015 -- 26

Date: 11/6/2013

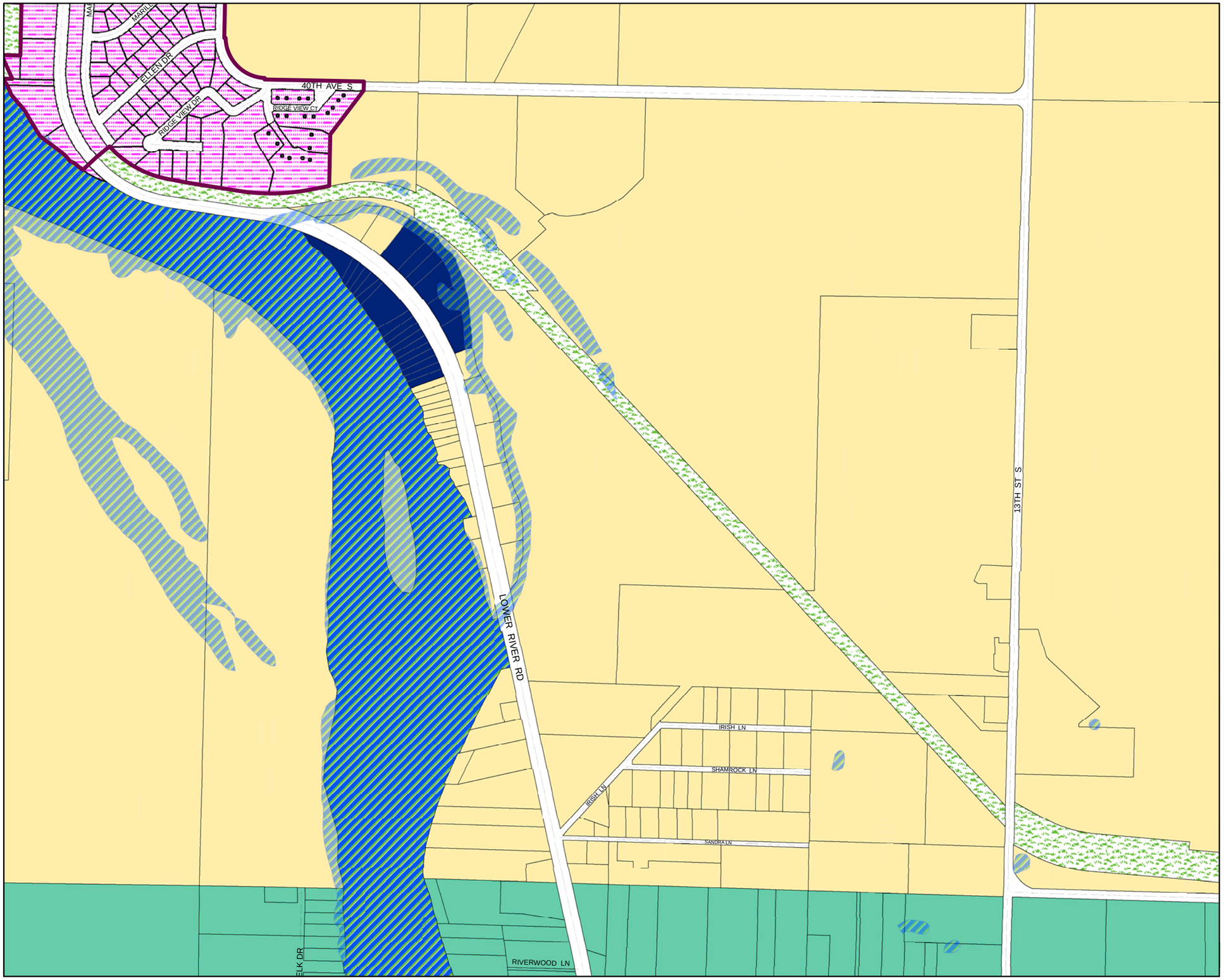

CASCADE COUNTY PLANNING DEPARTMENT

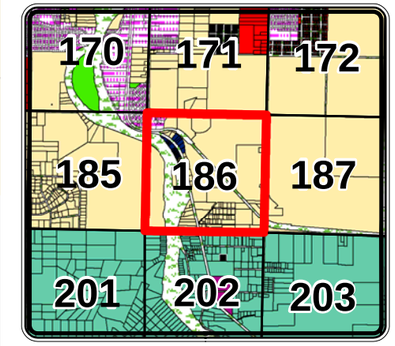

Legend

Cascade County Zoning

ZONE CODE

- AGRICULTURE
- COMMERCIAL
- CITY
- FLOOD ROAD
- INDUSTRIAL 1
- INDUSTRIAL 2
- MIXED USE
- MOBILE HOME
- OPEN SPACES
- RURAL RESIDENTIAL
- SUBURBAN RESIDENTIAL 1
- SUBURBAN RESIDENTIAL 2
- URBAN RESIDENTIAL
- **Hydrology**

The geographical representation of this map and/or drawing is provided for informational purposes only and should be used for **Reference Only**. Any information represented here is **not** guaranteed to be accurate or current. No reliance on angles, distances, area sizes or other land survey data should be assumed without verification by the user. Neither Cascade County nor the Cascade County GIS Department accepts any responsibility for errors or omissions. This document may not be reproduced, edited, or otherwise altered in any way without advanced permission of the Cascade County GIS Department or Cascade County Commission.

Feet

0 310 620 930

T20NR3E SEC 25

GEOCODE 3015 -- 25

Date: 11/6/2013

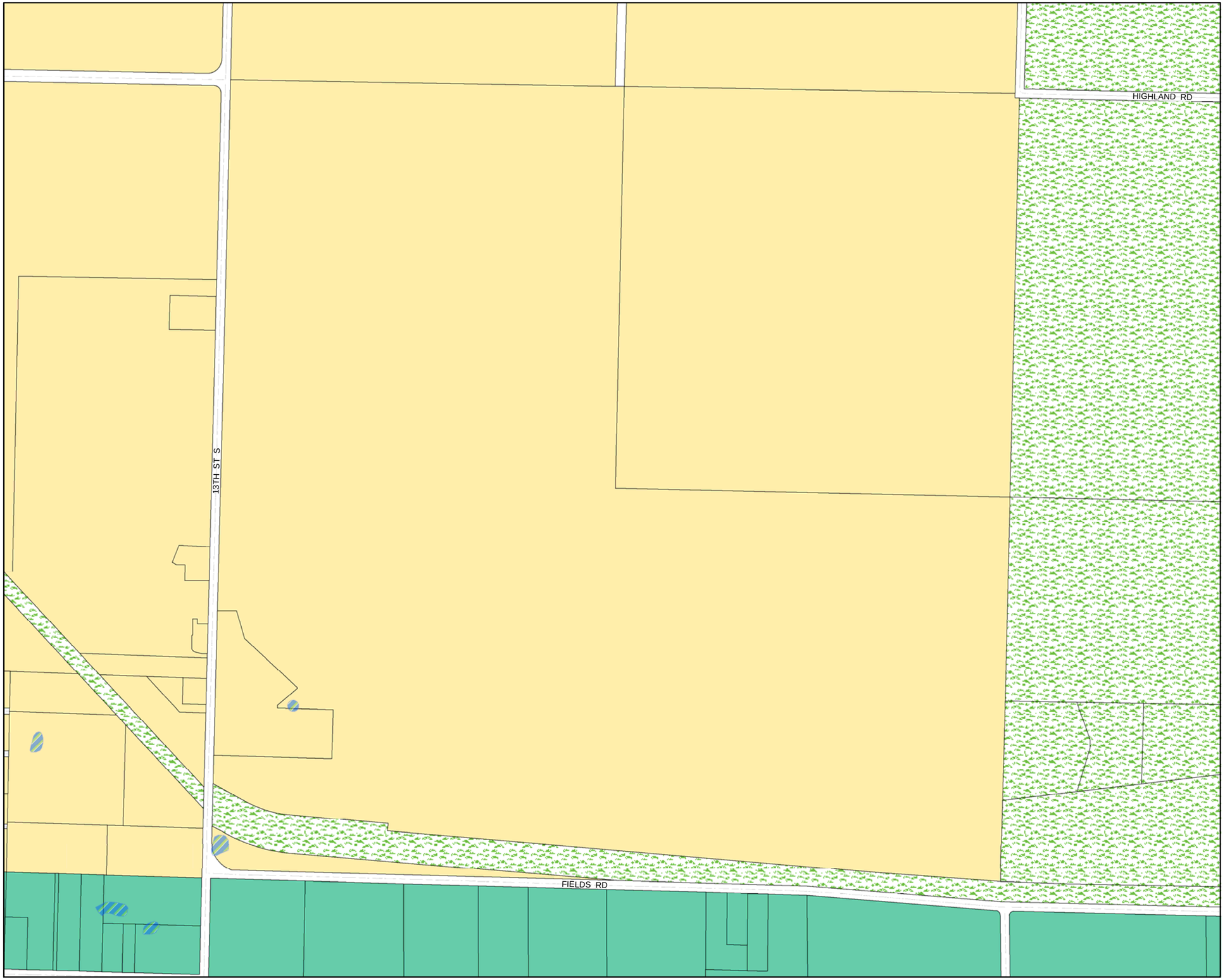

CASCADE COUNTY PLANNING DEPARTMENT

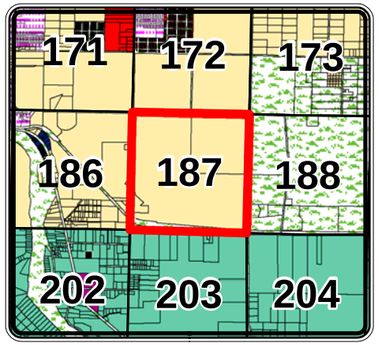

Legend

Cascade County Zoning

ZONE CODE

- AGRICULTURE
- COMMERCIAL
- CITY
- FLOOD ROAD
- INDUSTRIAL 1
- INDUSTRIAL 2
- MIXED USE
- MOBILE HOME
- OPEN SPACES
- RURAL RESIDENTIAL
- SUBURBAN RESIDENTIAL 1
- SUBURBAN RESIDENTIAL 2
- URBAN RESIDENTIAL
- **Hydrology**

The geographical representation of this map and/or drawing is provided for informational purposes only and should be used for **Reference Only**. Any information represented here is **not** guaranteed to be accurate or current. No reliance on angles, distances, area sizes or other land survey data should be assumed without verification by the user. Neither Cascade County nor the Cascade County GIS Department accepts any responsibility for errors or omissions. This document may not be reproduced, edited, or otherwise altered in any way without advanced permission of the Cascade County GIS Department or Cascade County Commission.

Feet

0 310 620 930

T20NR4E SEC 30

GEOCODE 3016 -- 30

Date: 11/6/2013

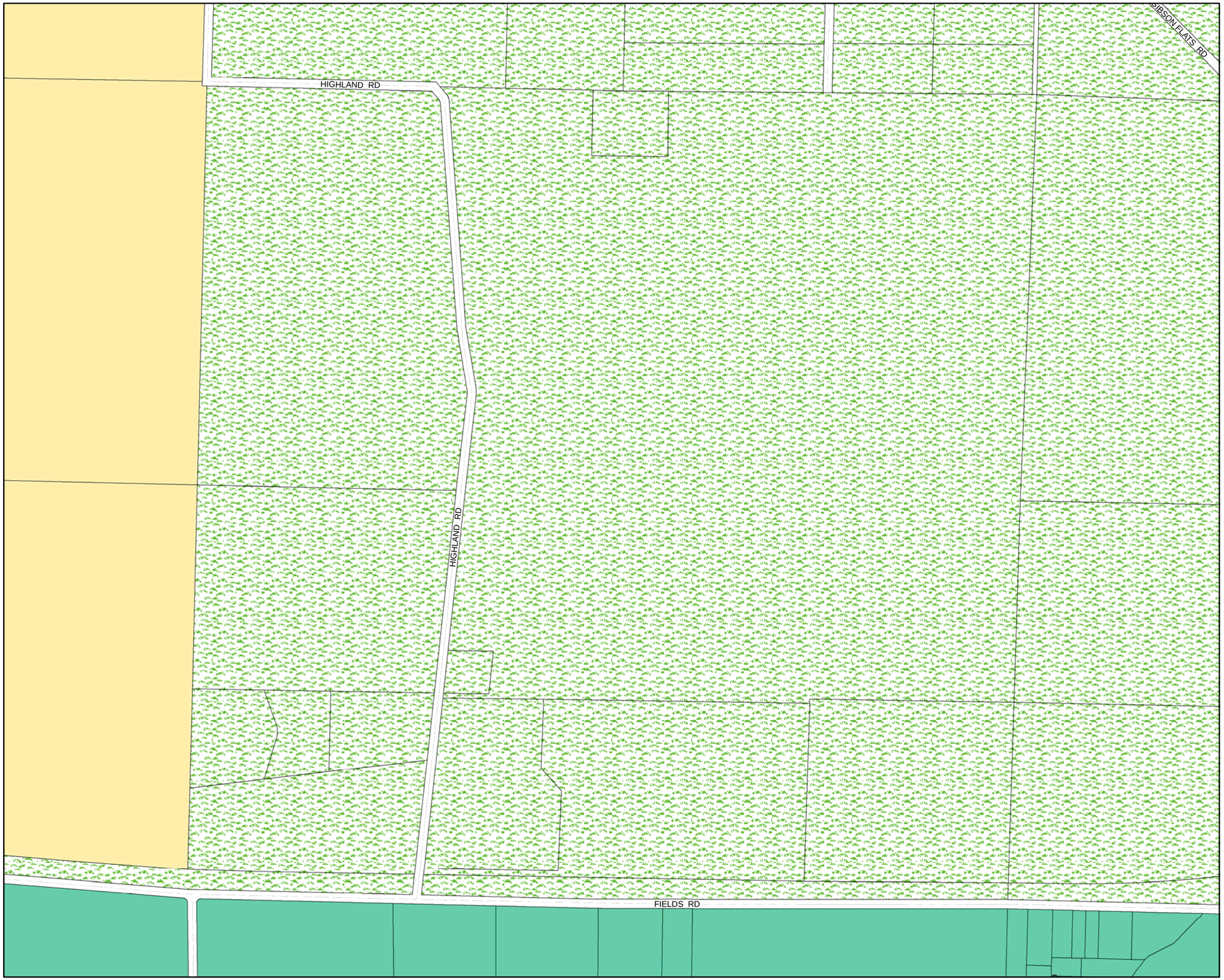

CASCADE COUNTY PLANNING DEPARTMENT

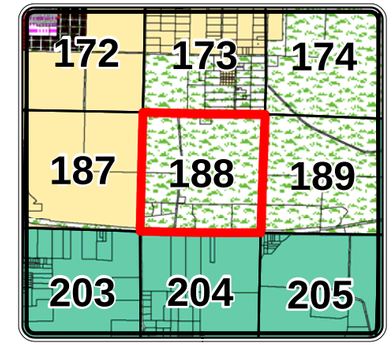

Legend

Cascade County Zoning

ZONE CODE

- AGRICULTURE
- COMMERCIAL
- CITY
- FLOOD ROAD
- INDUSTRIAL 1
- INDUSTRIAL 2
- MIXED USE
- MOBILE HOME
- OPEN SPACES
- RURAL RESIDENTIAL
- SUBURBAN RESIDENTIAL 1
- SUBURBAN RESIDENTIAL 2
- URBAN RESIDENTIAL
- **Hydrology**

The geographical representation of this map and/or drawing is provided for informational purposes only and should be used for **Reference Only**. Any information represented here is **not** guaranteed to be accurate or current. No reliance on angles, distances, area sizes or other land survey data should be assumed without verification by the user. Neither Cascade County nor the Cascade County GIS Department accepts any responsibility for errors or omissions. This document may not be reproduced, edited, or otherwise altered in any way without advanced permission of the Cascade County GIS Department or Cascade County Commission.

Feet

0 310 620 930

T20NR4E SEC 29

GEOCODE 3016 -- 29

Date: 11/6/2013

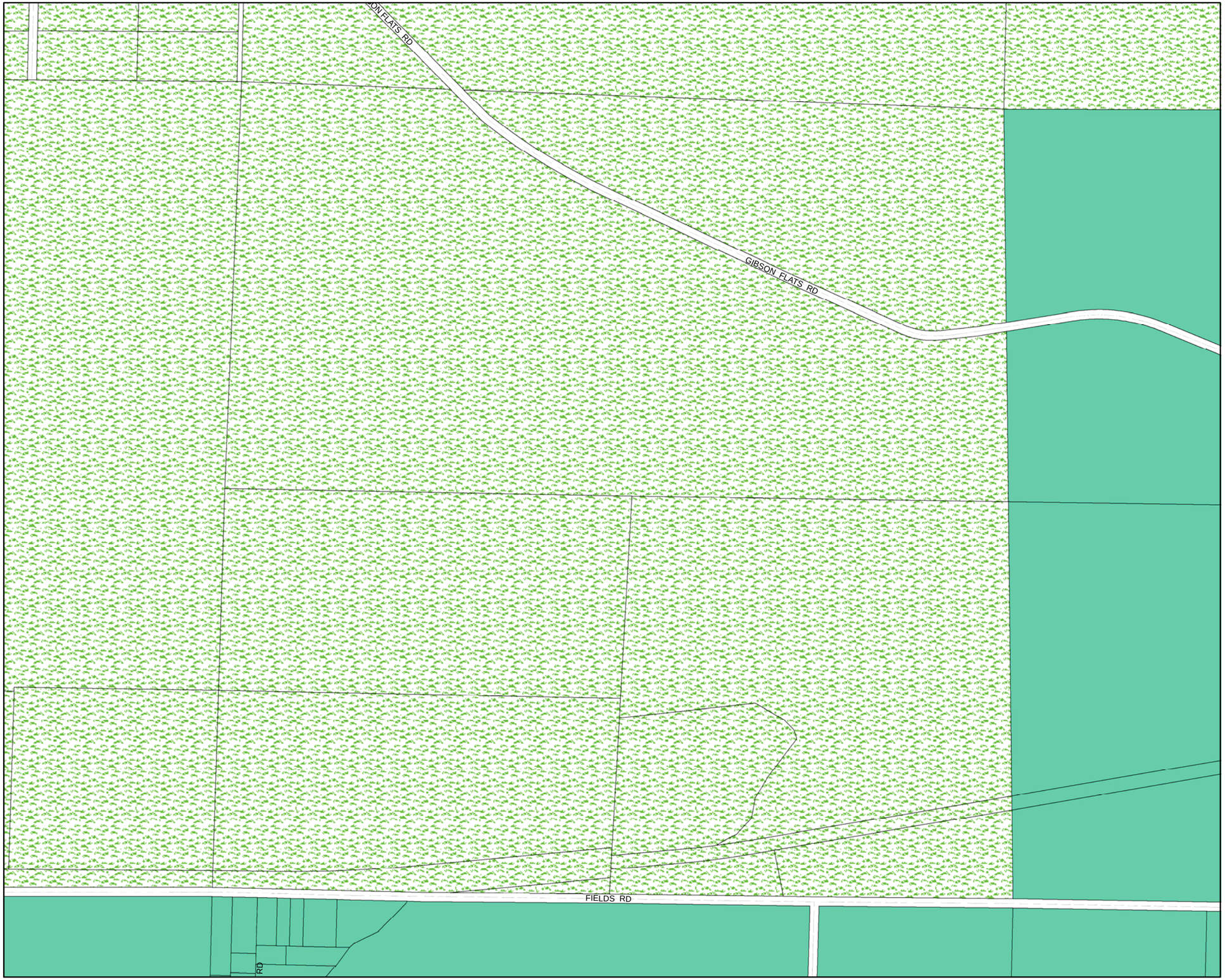

CASCADE COUNTY PLANNING DEPARTMENT

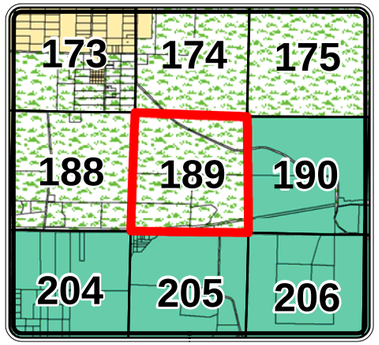

Legend

Cascade County Zoning

ZONE CODE

- AGRICULTURE
- COMMERCIAL
- CITY
- FLOOD ROAD
- INDUSTRIAL 1
- INDUSTRIAL 2
- MIXED USE
- MOBILE HOME
- OPEN SPACES
- RURAL RESIDENTIAL
- SUBURBAN RESIDENTIAL 1
- SUBURBAN RESIDENTIAL 2
- URBAN RESIDENTIAL
- **Hydrology**

The geographical representation of this map and/or drawing is provided for informational purposes only and should be used for **Reference Only**. Any information represented here is **not** guaranteed to be accurate or current. No reliance on angles, distances, area sizes or other land survey data should be assumed without verification by the user. Neither Cascade County nor the Cascade County GIS Department accepts any responsibility for errors or omissions. This document may not be reproduced, edited, or otherwise altered in any way without advanced permission of the Cascade County GIS Department or Cascade County Commission.

Feet

0 310 620 930

T20NR4E SEC 28

GEOCODE 3016 -- 28

Date: 11/6/2013

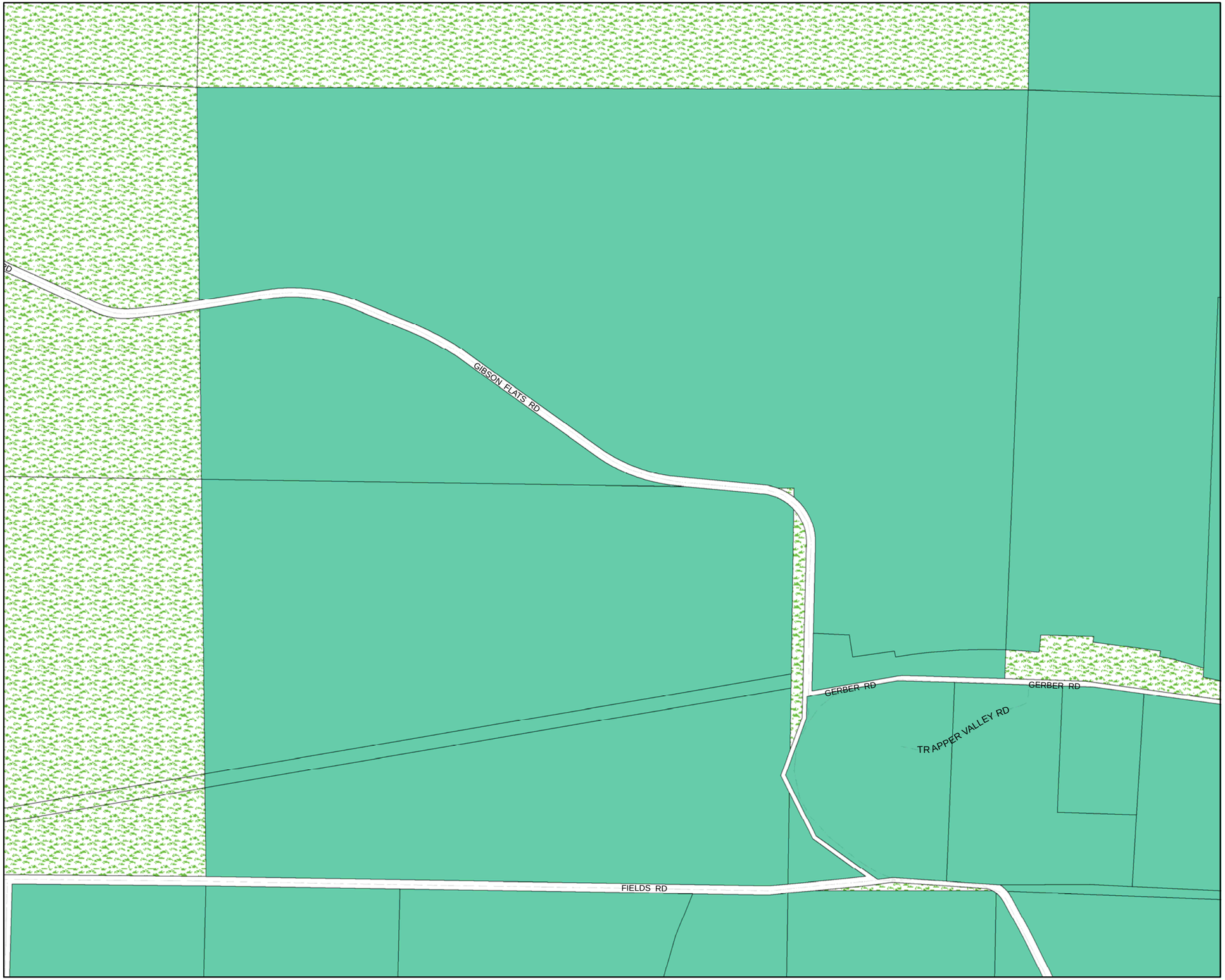

CASCADE COUNTY PLANNING DEPARTMENT

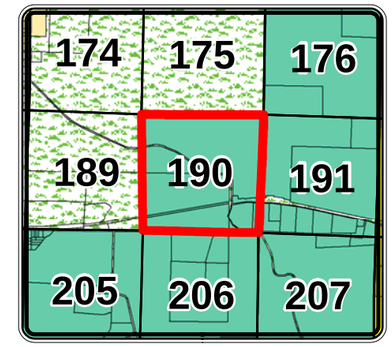

Legend

Cascade County Zoning

ZONE CODE

- AGRICULTURE
- COMMERCIAL
- CITY
- FLOOD ROAD
- INDUSTRIAL 1
- INDUSTRIAL 2
- MIXED USE
- MOBILE HOME
- OPEN SPACES
- RURAL RESIDENTIAL
- SUBURBAN RESIDENTIAL 1
- SUBURBAN RESIDENTIAL 2
- URBAN RESIDENTIAL
- **Hydrology**

The geographical representation of this map and/or drawing is provided for informational purposes only and should be used for **Reference Only**. Any information represented here is **not** guaranteed to be accurate or current. No reliance on angles, distances, area sizes or other land survey data should be assumed without verification by the user. Neither Cascade County nor the Cascade County GIS Department accepts any responsibility for errors or omissions. This document may not be reproduced, edited, or otherwise altered in any way without advanced permission of the Cascade County GIS Department or Cascade County Commission.

Feet

0 310 620 930

T20NR4E SEC 27

GEOCODE 3016 -- 27

Date: 11/6/2013

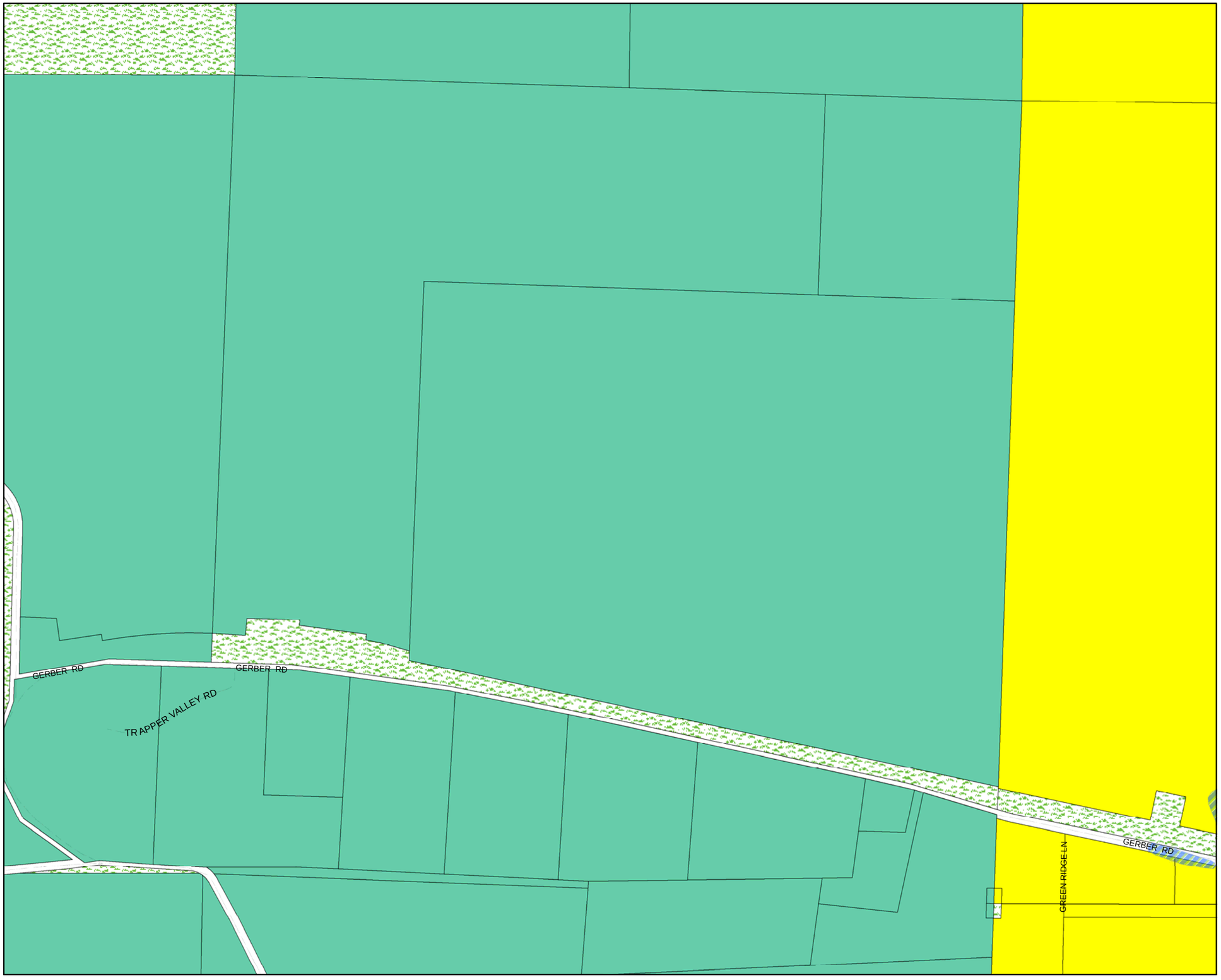

CASCADE COUNTY PLANNING DEPARTMENT

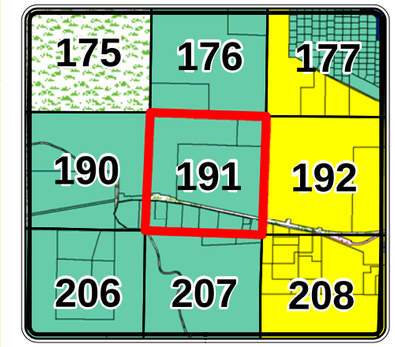

Legend

Cascade County Zoning

ZONE CODE

- AGRICULTURE
- COMMERCIAL
- CITY
- FLOOD ROAD
- INDUSTRIAL 1
- INDUSTRIAL 2
- MIXED USE
- MOBILE HOME
- OPEN SPACES
- RURAL RESIDENTIAL
- SUBURBAN RESIDENTIAL 1
- SUBURBAN RESIDENTIAL 2
- URBAN RESIDENTIAL
- **Hydrology**

The geographical representation of this map and/or drawing is provided for informational purposes only and should be used for **Reference Only**. Any information represented here is **not** guaranteed to be accurate or current. No reliance on angles, distances, area sizes or other land survey data should be assumed without verification by the user. Neither Cascade County nor the Cascade County GIS Department accepts any responsibility for errors or omissions. This document may not be reproduced, edited, or otherwise altered in any way without advanced permission of the Cascade County GIS Department or Cascade County Commission.

Feet

0 310 620 930

T20NR4E SEC 26

GEOCODE 3016 -- 26

Date: 11/6/2013

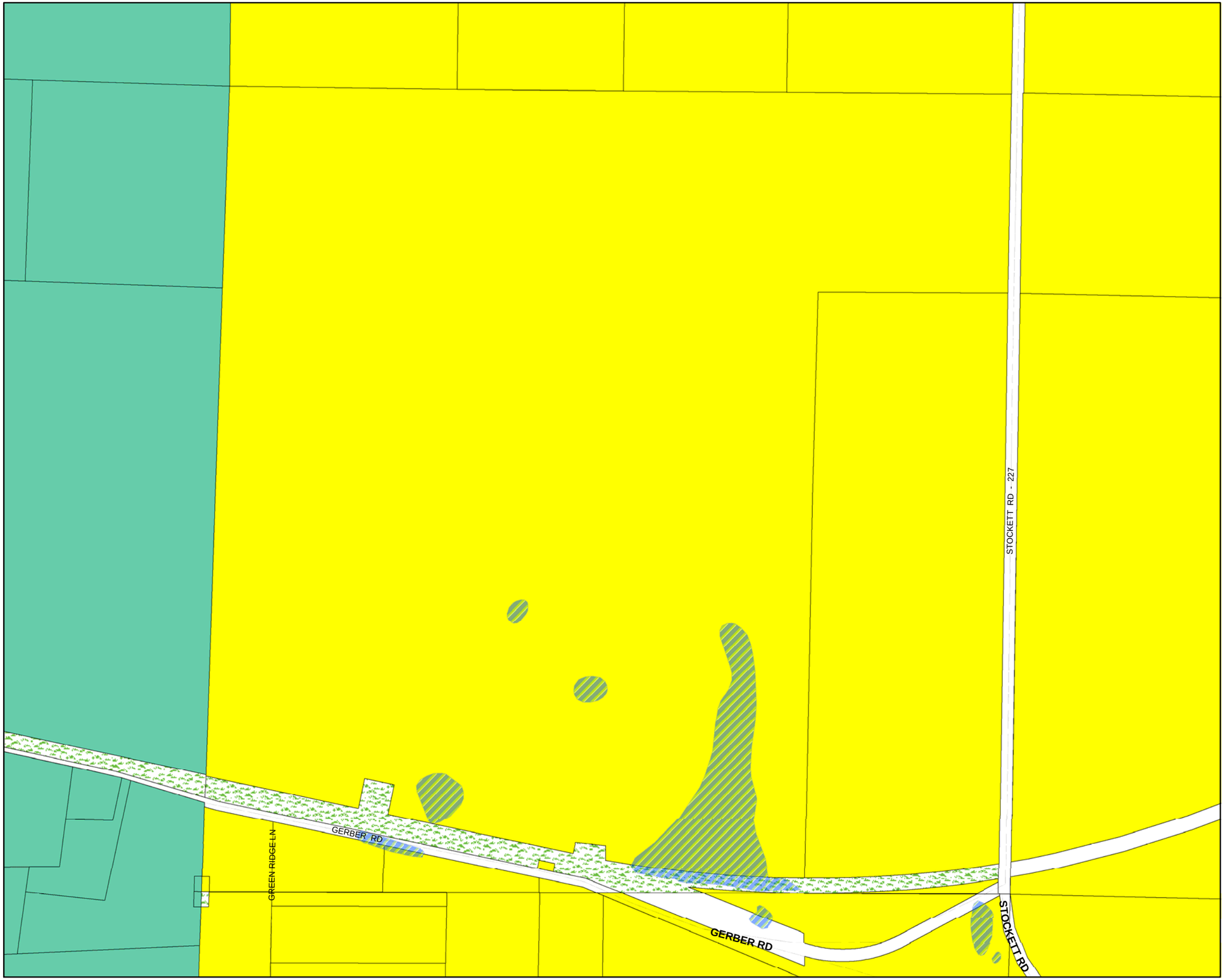

CASCADE COUNTY PLANNING DEPARTMENT

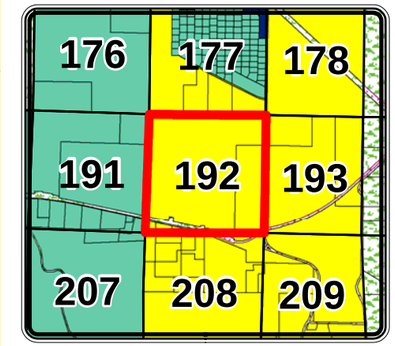

Legend

Cascade County Zoning

ZONE CODE

- AGRICULTURE
- COMMERCIAL
- CITY
- FLOOD ROAD
- INDUSTRIAL 1
- INDUSTRIAL 2
- MIXED USE
- MOBILE HOME
- OPEN SPACES
- RURAL RESIDENTIAL
- SUBURBAN RESIDENTIAL 1
- SUBURBAN RESIDENTIAL 2
- URBAN RESIDENTIAL
- **Hydrology**

The geographical representation of this map and/or drawing is provided for informational purposes only and should be used for **Reference Only**. Any information represented here is **not** guaranteed to be accurate or current. No reliance on angles, distances, area sizes or other land survey data should be assumed without verification by the user. Neither Cascade County nor the Cascade County GIS Department accepts any responsibility for errors or omissions. This document may not be reproduced, edited, or otherwise altered in any way without advanced permission of the Cascade County GIS Department or Cascade County Commission.

Feet

0 310 620 930

T20NR4E SEC 25

GEOCODE 3016 -- 25

Date: 11/6/2013

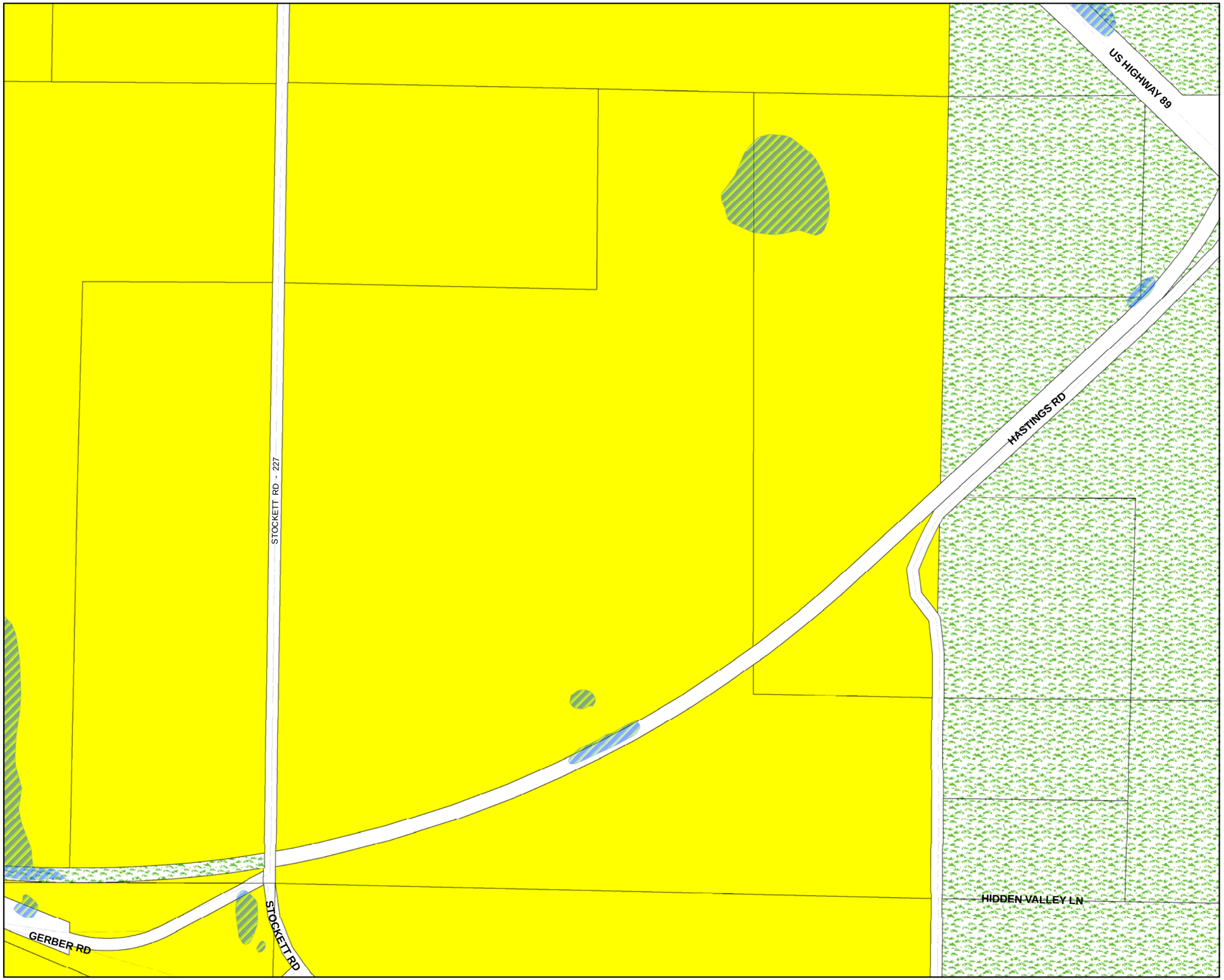

CASCADE COUNTY PLANNING DEPARTMENT

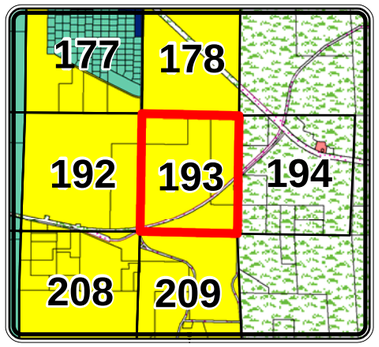

Legend

Cascade County Zoning

ZONE CODE

- AGRICULTURE
- COMMERCIAL
- CITY
- FLOOD ROAD
- INDUSTRIAL 1
- INDUSTRIAL 2
- MIXED USE
- MOBILE HOME
- OPEN SPACES
- RURAL RESIDENTIAL
- SUBURBAN RESIDENTIAL 1
- SUBURBAN RESIDENTIAL 2
- URBAN RESIDENTIAL
- **Hydrology**

The geographical representation of this map and/or drawing is provided for informational purposes only and should be used for **Reference Only**. Any information represented here is **not** guaranteed to be accurate or current. No reliance on angles, distances, area sizes or other land survey data should be assumed without verification by the user. Neither Cascade County nor the Cascade County GIS Department accepts any responsibility for errors or omissions. This document may not be reproduced, edited, or otherwise altered in any way without advanced permission of the Cascade County GIS Department or Cascade County Commission.

0 310 620 930 Feet

T20NR5E SEC 30

GEOCODE 3017 -- 30

Date: 11/6/2013

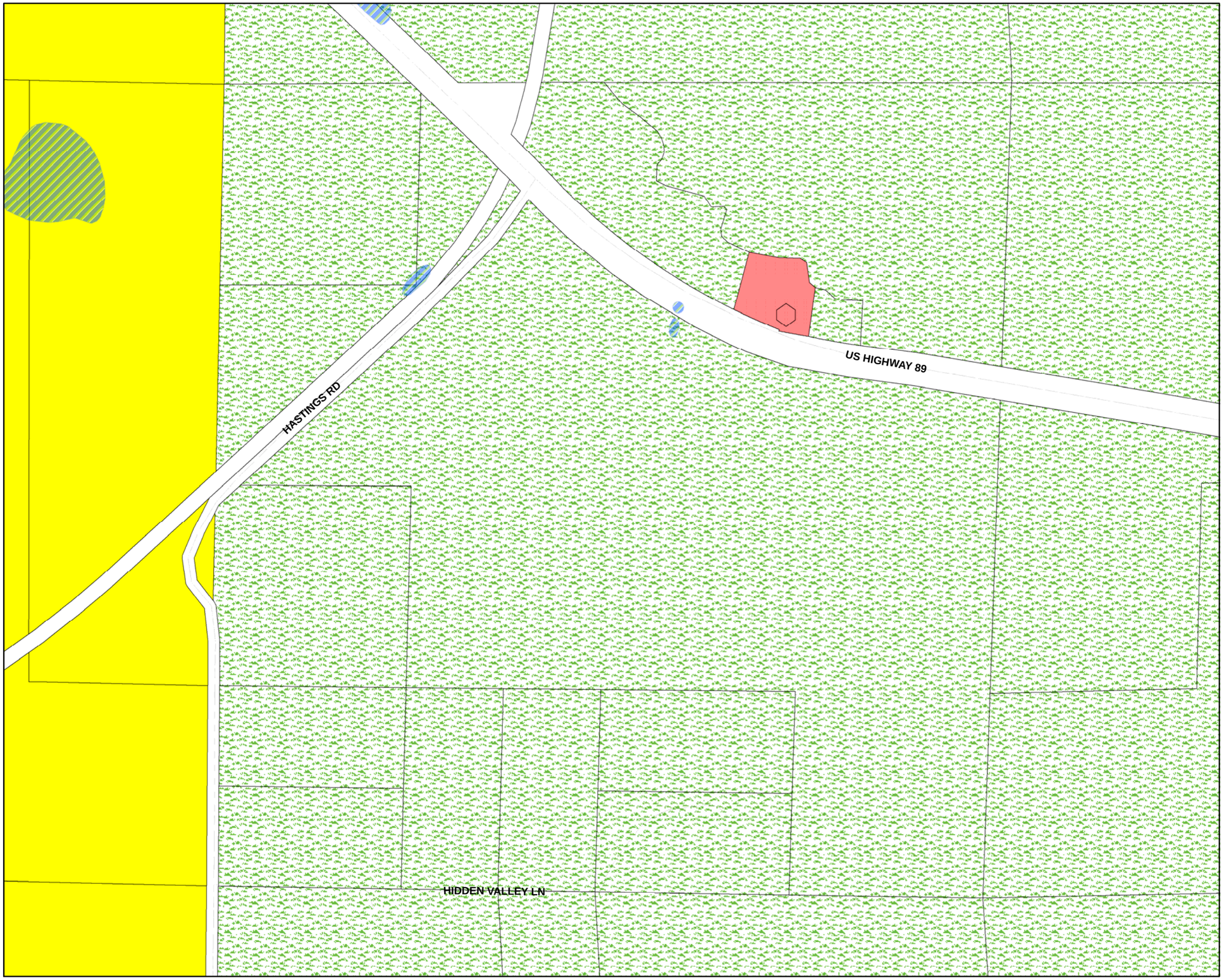

CASCADE COUNTY PLANNING DEPARTMENT

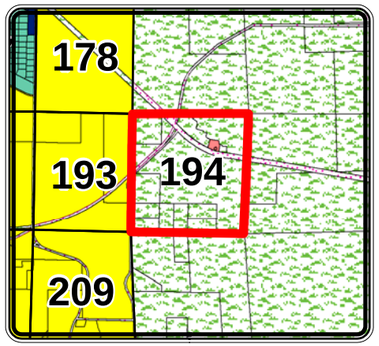

Legend

Cascade County Zoning

ZONE CODE

- AGRICULTURE
- COMMERCIAL
- CITY
- FLOOD ROAD
- INDUSTRIAL 1
- INDUSTRIAL 2
- MIXED USE
- MOBILE HOME
- OPEN SPACES
- RURAL RESIDENTIAL
- SUBURBAN RESIDENTIAL 1
- SUBURBAN RESIDENTIAL 2
- URBAN RESIDENTIAL
- **Hydrology**

The geographical representation of this map and/or drawing is provided for informational purposes only and should be used for **Reference Only**. Any information represented here is **not** guaranteed to be accurate or current. No reliance on angles, distances, area sizes or other land survey data should be assumed without verification by the user. Neither Cascade County nor the Cascade County GIS Department accepts any responsibility for errors or omissions. This document may not be reproduced, edited, or otherwise altered in any way without advanced permission of the Cascade County GIS Department or Cascade County Commission.

Feet

0 310 620 930

T20NR5E SEC 29

GEOCODE 3017 -- 29

Date: 11/6/2013

CASCADE COUNTY PLANNING DEPARTMENT

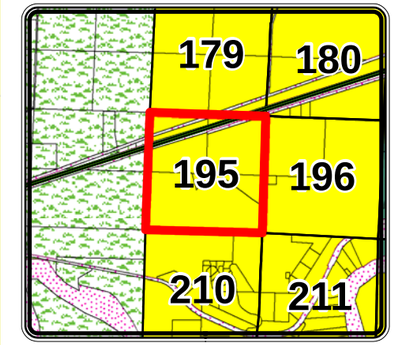

Legend

Cascade County Zoning

ZONE CODE

- AGRICULTURE
- COMMERCIAL
- CITY
- FLOOD ROAD
- INDUSTRIAL 1
- INDUSTRIAL 2
- MIXED USE
- MOBILE HOME
- OPEN SPACES
- RURAL RESIDENTIAL
- SUBURBAN RESIDENTIAL 1
- SUBURBAN RESIDENTIAL 2
- URBAN RESIDENTIAL
- **Hydrology**

The geographical representation of this map and/or drawing is provided for informational purposes only and should be used for **Reference Only**. Any information represented here is **not** guaranteed to be accurate or current. No reliance on angles, distances, area sizes or other land survey data should be assumed without verification by the user. Neither Cascade County nor the Cascade County GIS Department accepts any responsibility for errors or omissions. This document may not be reproduced, edited, or otherwise altered in any way without advanced permission of the Cascade County GIS Department or Cascade County Commission.

Feet

0 310 620 930

T20NR2E SEC 35

GEOCODE 3014 -- 35

Date: 11/6/2013

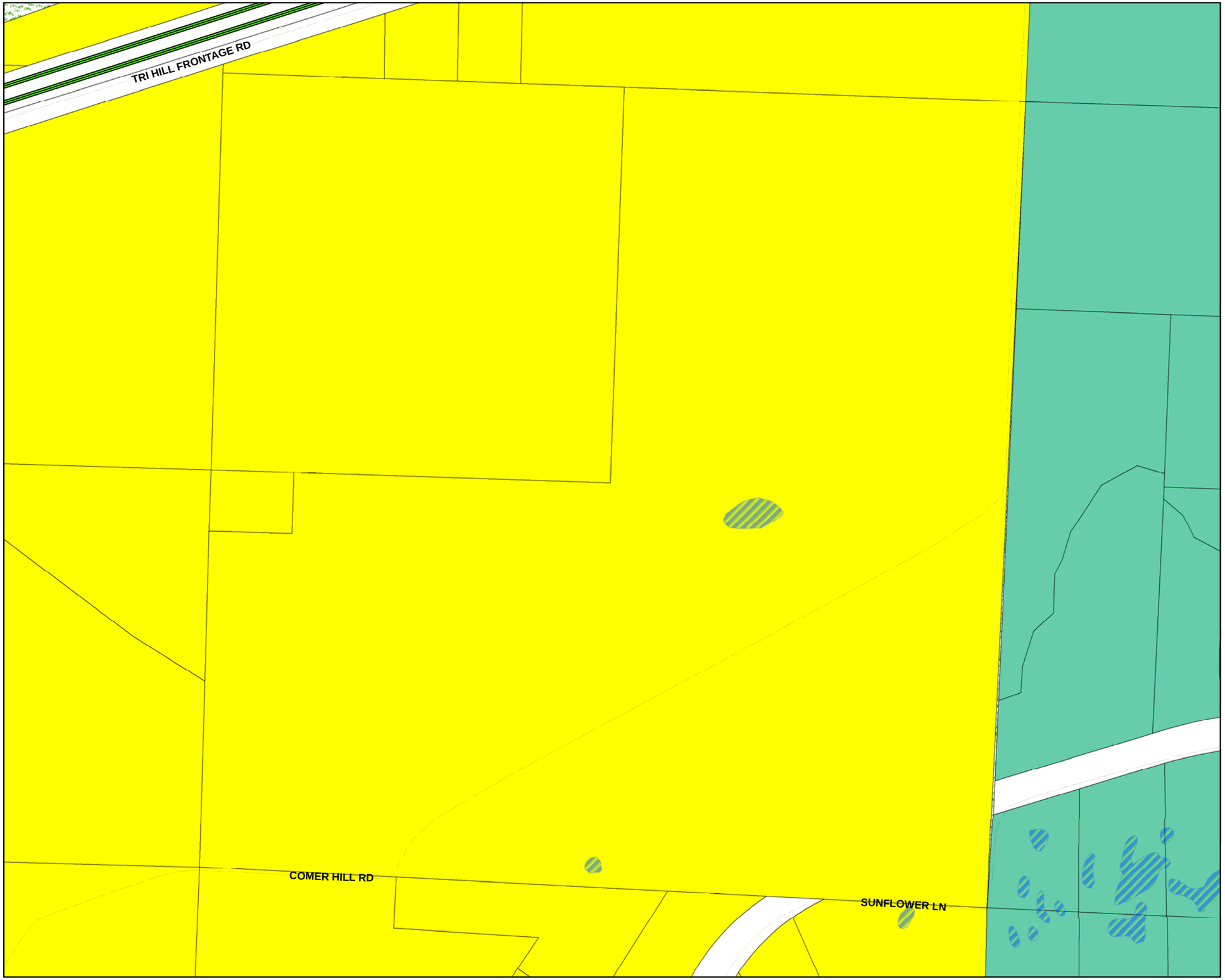

CASCADE COUNTY PLANNING DEPARTMENT

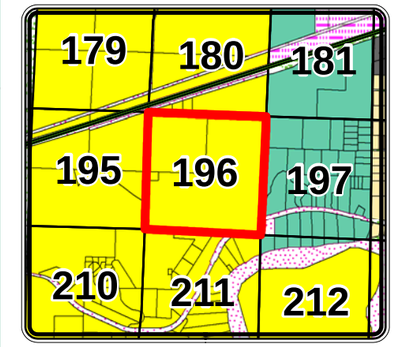

Legend

Cascade County Zoning

ZONE CODE

- AGRICULTURE
- COMMERCIAL
- CITY
- FLOOD ROAD
- INDUSTRIAL 1
- INDUSTRIAL 2
- MIXED USE
- MOBILE HOME
- OPEN SPACES
- RURAL RESIDENTIAL
- SUBURBAN RESIDENTIAL 1
- SUBURBAN RESIDENTIAL 2
- URBAN RESIDENTIAL
- **Hydrology**

The geographical representation of this map and/or drawing is provided for informational purposes only and should be used for **Reference Only**. Any information represented here is **not** guaranteed to be accurate or current. No reliance on angles, distances, area sizes or other land survey data should be assumed without verification by the user. Neither Cascade County nor the Cascade County GIS Department accepts any responsibility for errors or omissions. This document may not be reproduced, edited, or otherwise altered in any way without advanced permission of the Cascade County GIS Department or Cascade County Commission.

Feet

0 310 620 930

T20NR2E SEC 36

GEOCODE 3014 -- 36

Date: 11/6/2013

CASCADE COUNTY PLANNING DEPARTMENT

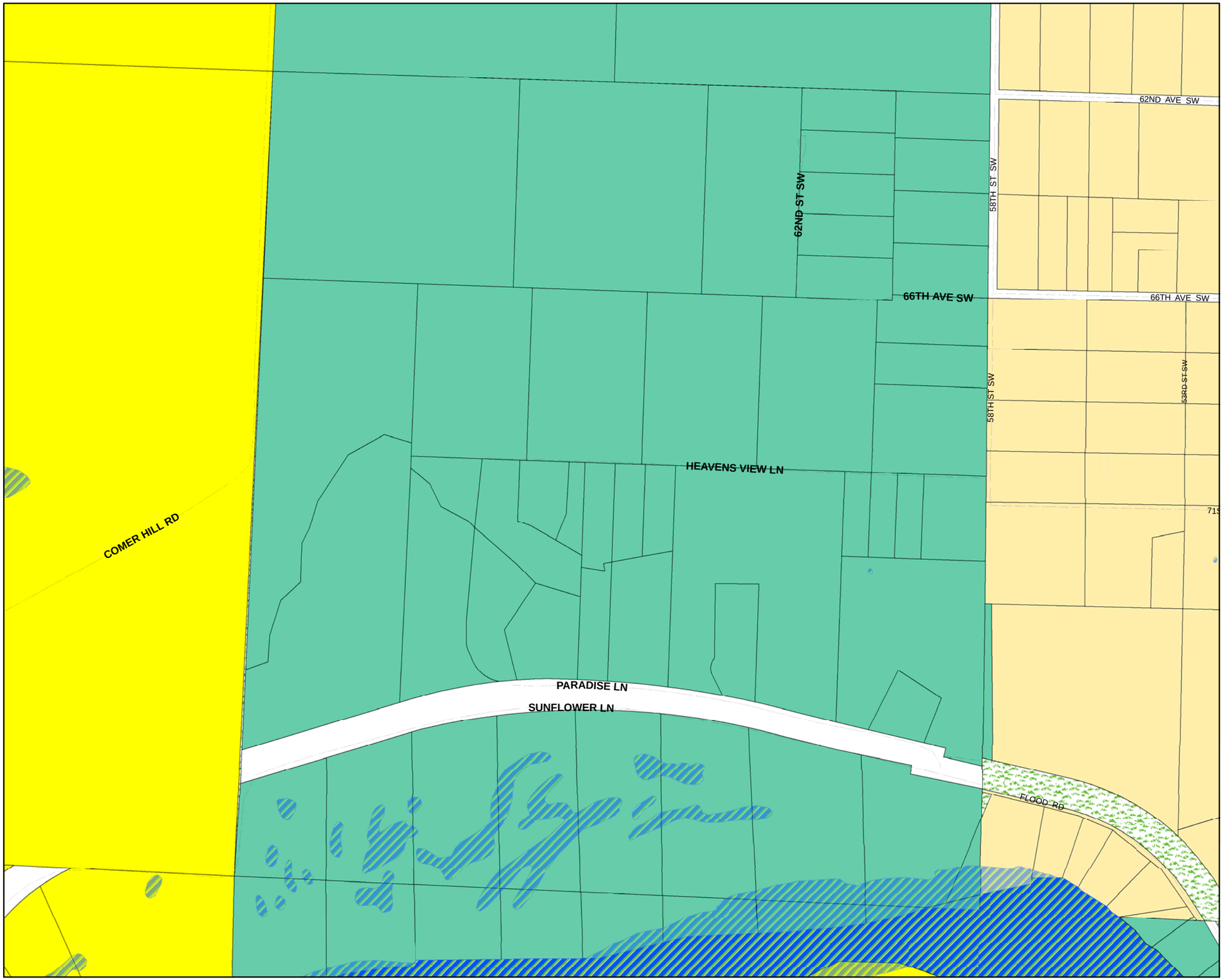

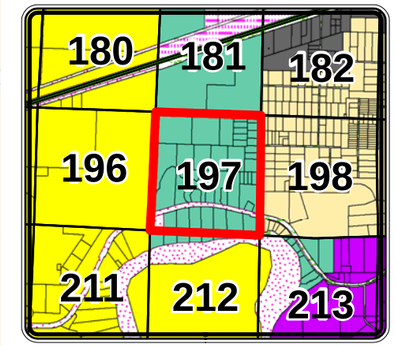

Legend

Cascade County Zoning

ZONE CODE

- AGRICULTURE
- COMMERCIAL
- CITY
- FLOOD ROAD
- INDUSTRIAL 1
- INDUSTRIAL 2
- MIXED USE
- MOBILE HOME
- OPEN SPACES
- RURAL RESIDENTIAL
- SUBURBAN RESIDENTIAL 1
- SUBURBAN RESIDENTIAL 2
- URBAN RESIDENTIAL
- **Hydrology**

The geographical representation of this map and/or drawing is provided for informational purposes only and should be used for **Reference Only**. Any information represented here is **not** guaranteed to be accurate or current. No reliance on angles, distances, area sizes or other land survey data should be assumed without verification by the user. Neither Cascade County nor the Cascade County GIS Department accepts any responsibility for errors or omissions. This document may not be reproduced, edited, or otherwise altered in any way without advanced permission of the Cascade County GIS Department or Cascade County Commission.

0 310 620 930 Feet

T20NR3E SEC 31

GEOCODE 3015 -- 31

Date: 11/6/2013

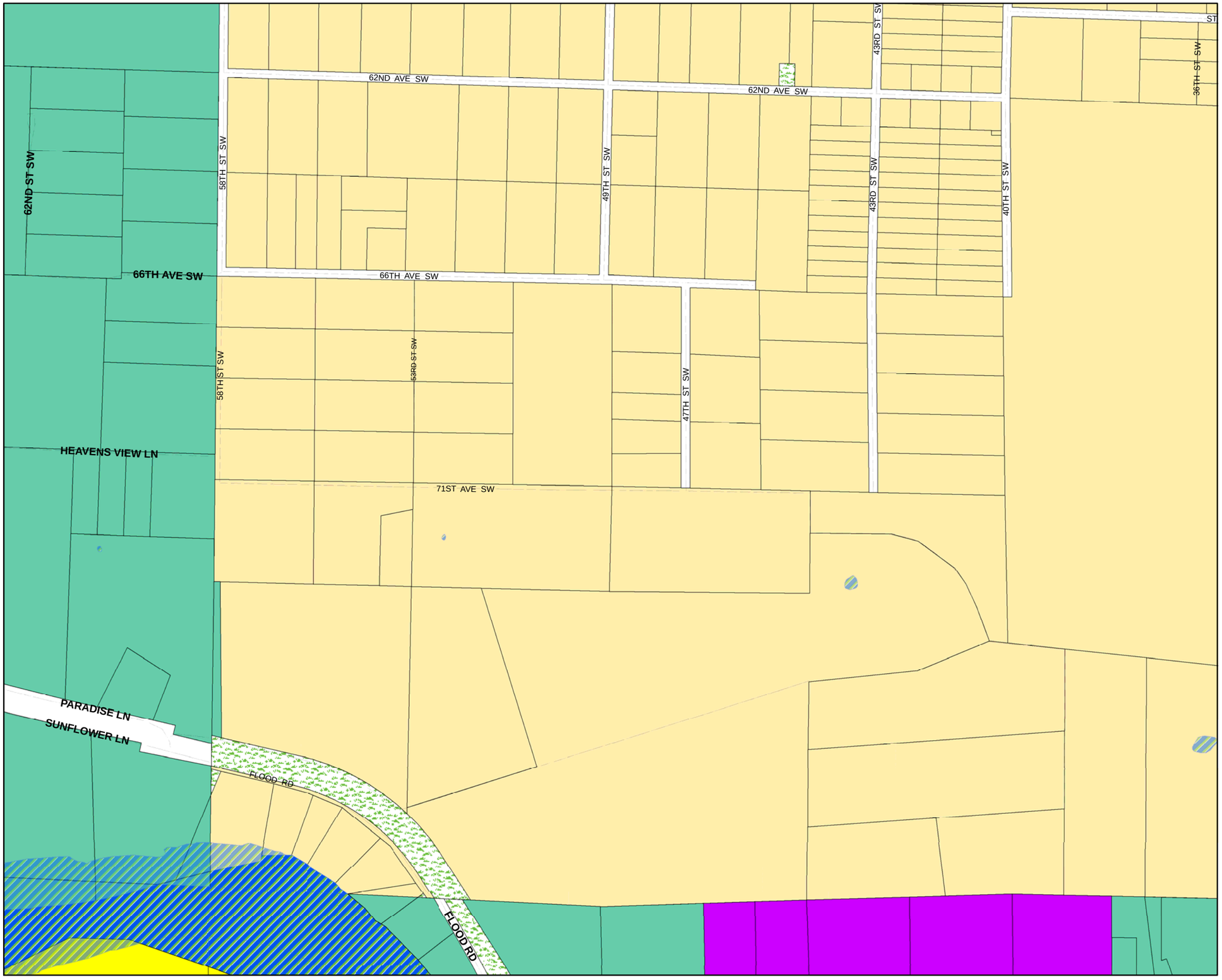

CASCADE COUNTY PLANNING DEPARTMENT

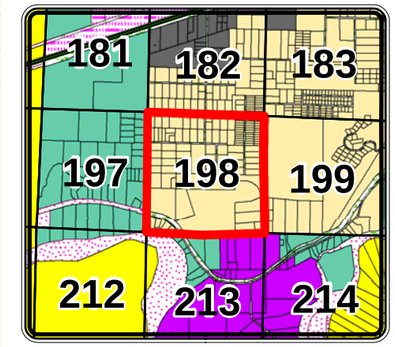

Legend

Cascade County Zoning

ZONE CODE

- AGRICULTURE
- COMMERCIAL
- CITY
- FLOOD ROAD
- INDUSTRIAL 1
- INDUSTRIAL 2
- MIXED USE
- MOBILE HOME
- OPEN SPACES
- RURAL RESIDENTIAL
- SUBURBAN RESIDENTIAL 1
- SUBURBAN RESIDENTIAL 2
- URBAN RESIDENTIAL
- **Hydrology**

The geographical representation of this map and/or drawing is provided for informational purposes only and should be used for **Reference Only**. Any information represented here is **not** guaranteed to be accurate or current. No reliance on angles, distances, area sizes or other land survey data should be assumed without verification by the user. Neither Cascade County nor the Cascade County GIS Department accepts any responsibility for errors or omissions. This document may not be reproduced, edited, or otherwise altered in any way without advanced permission of the Cascade County GIS Department or Cascade County Commission.

0 310 620 930 Feet

T20NR3E SEC 32

GEOCODE 3015 -- 32

Date: 11/6/2013

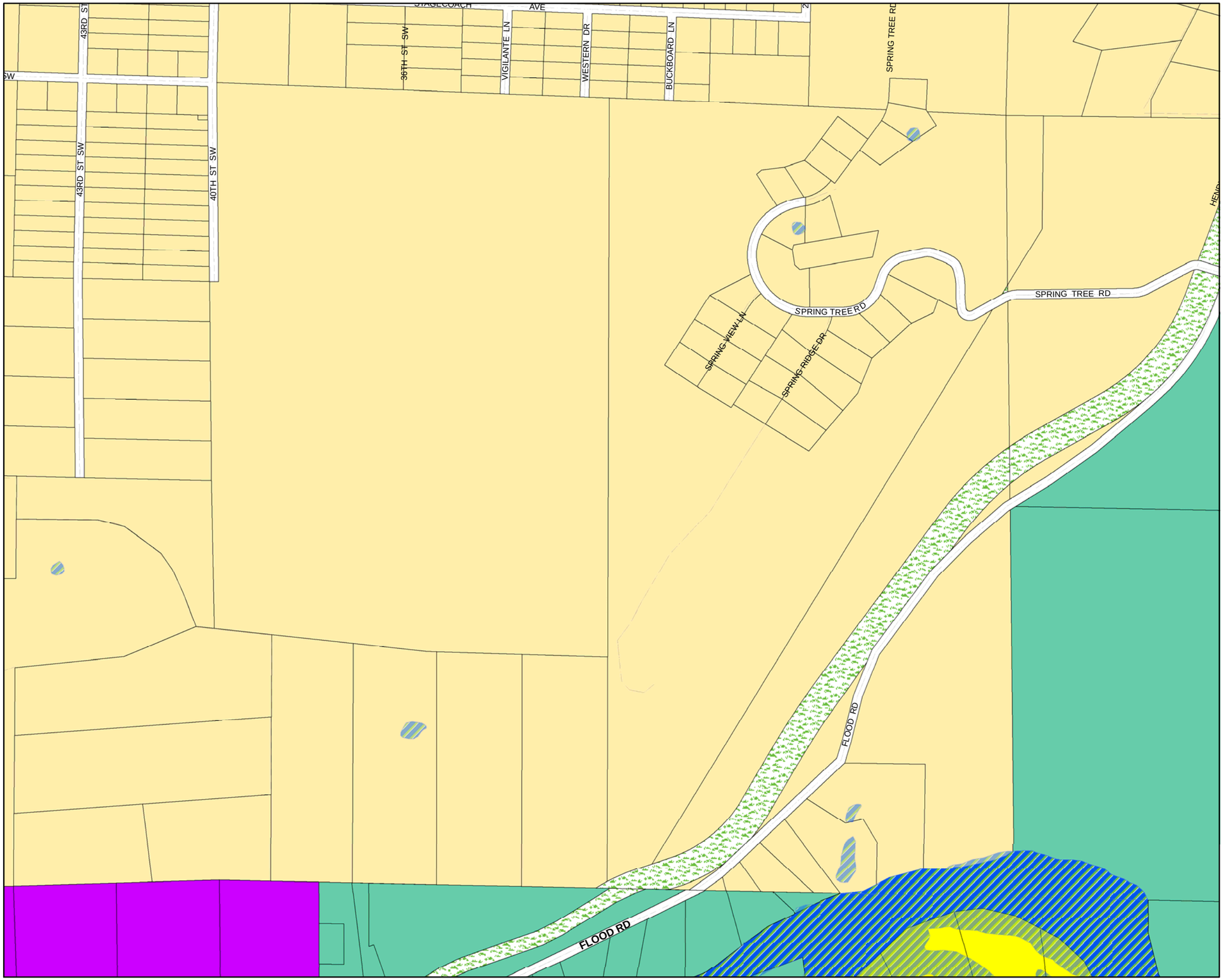

CASCADE COUNTY PLANNING DEPARTMENT

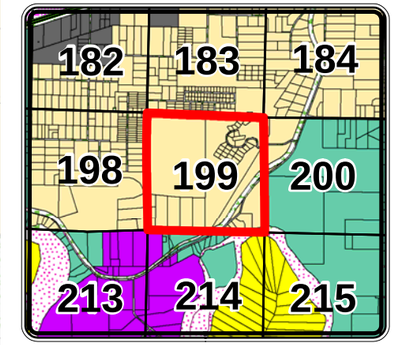

Legend

Cascade County Zoning

ZONE CODE

- AGRICULTURE
- COMMERCIAL
- CITY
- FLOOD ROAD
- INDUSTRIAL 1
- INDUSTRIAL 2
- MIXED USE
- MOBILE HOME
- OPEN SPACES
- RURAL RESIDENTIAL
- SUBURBAN RESIDENTIAL 1
- SUBURBAN RESIDENTIAL 2
- URBAN RESIDENTIAL
- **Hydrology**

The geographical representation of this map and/or drawing is provided for informational purposes only and should be used for **Reference Only**. Any information represented here is **not** guaranteed to be accurate or current. No reliance on angles, distances, area sizes or other land survey data should be assumed without verification by the user. Neither Cascade County nor the Cascade County GIS Department accepts any responsibility for errors or omissions. This document may not be reproduced, edited, or otherwise altered in any way without advanced permission of the Cascade County GIS Department or Cascade County Commission.

Feet

0 310 620 930

T20NR3E SEC 33

GEOCODE 3015 -- 33

Date: 11/6/2013

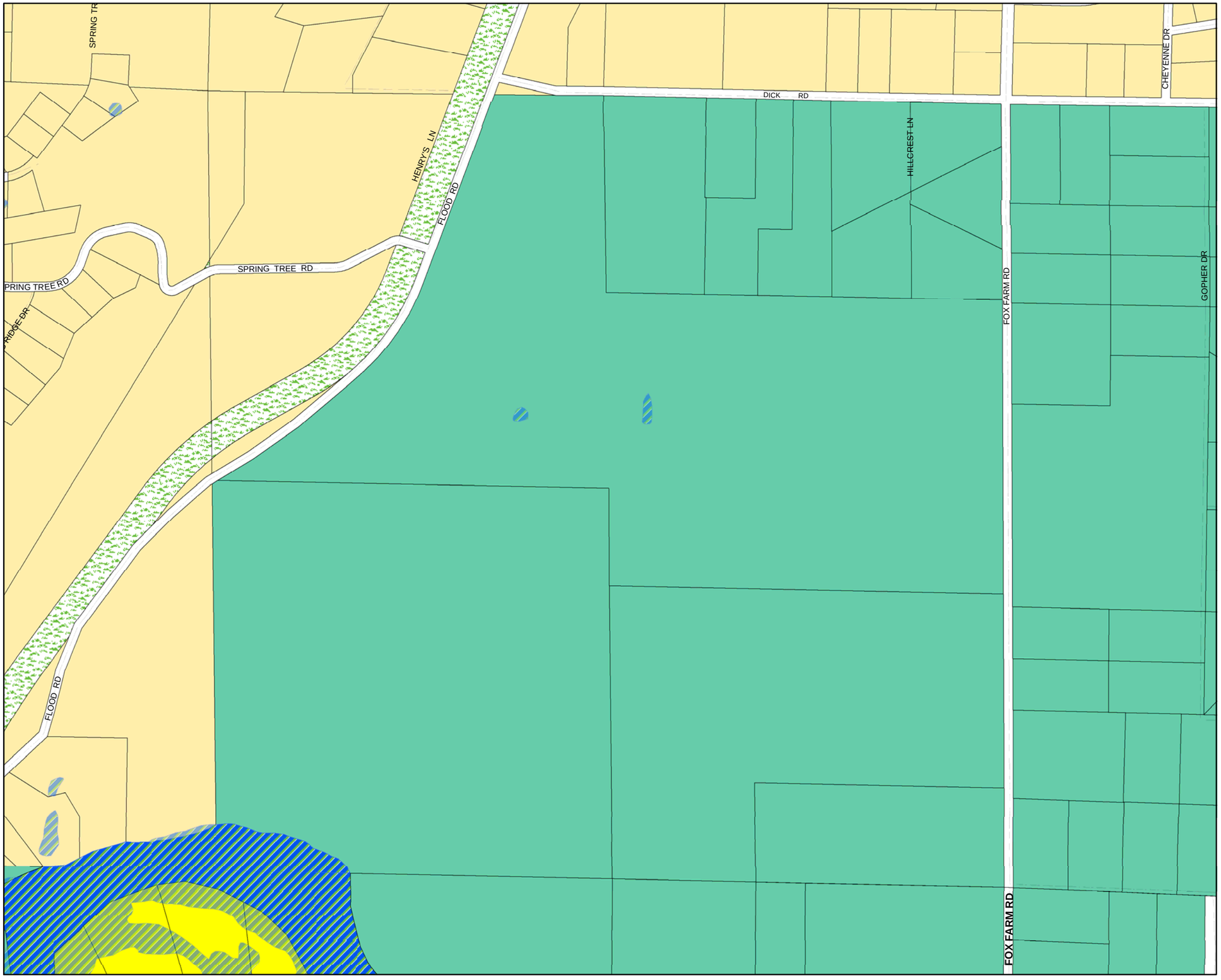

CASCADE COUNTY PLANNING DEPARTMENT

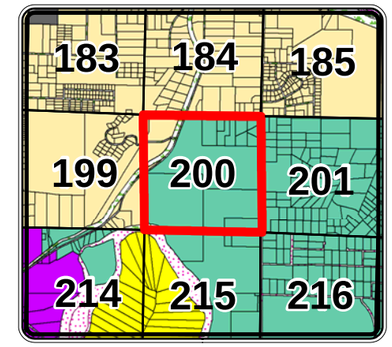

Legend

Cascade County Zoning

ZONE CODE

- AGRICULTURE
- COMMERCIAL
- CITY
- FLOOD ROAD
- INDUSTRIAL 1
- INDUSTRIAL 2
- MIXED USE
- MOBILE HOME
- OPEN SPACES
- RURAL RESIDENTIAL
- SUBURBAN RESIDENTIAL 1
- SUBURBAN RESIDENTIAL 2
- URBAN RESIDENTIAL
- **Hydrology**

The geographical representation of this map and/or drawing is provided for informational purposes only and should be used for **Reference Only**. Any information represented here is **not** guaranteed to be accurate or current. No reliance on angles, distances, area sizes or other land survey data should be assumed without verification by the user. Neither Cascade County nor the Cascade County GIS Department accepts any responsibility for errors or omissions. This document may not be reproduced, edited, or otherwise altered in any way without advanced permission of the Cascade County GIS Department or Cascade County Commission.

Feet

0 310 620 930

T20NR3E SEC 34

GEOCODE 3015 -- 34

Date: 11/6/2013

CASCADE COUNTY PLANNING DEPARTMENT

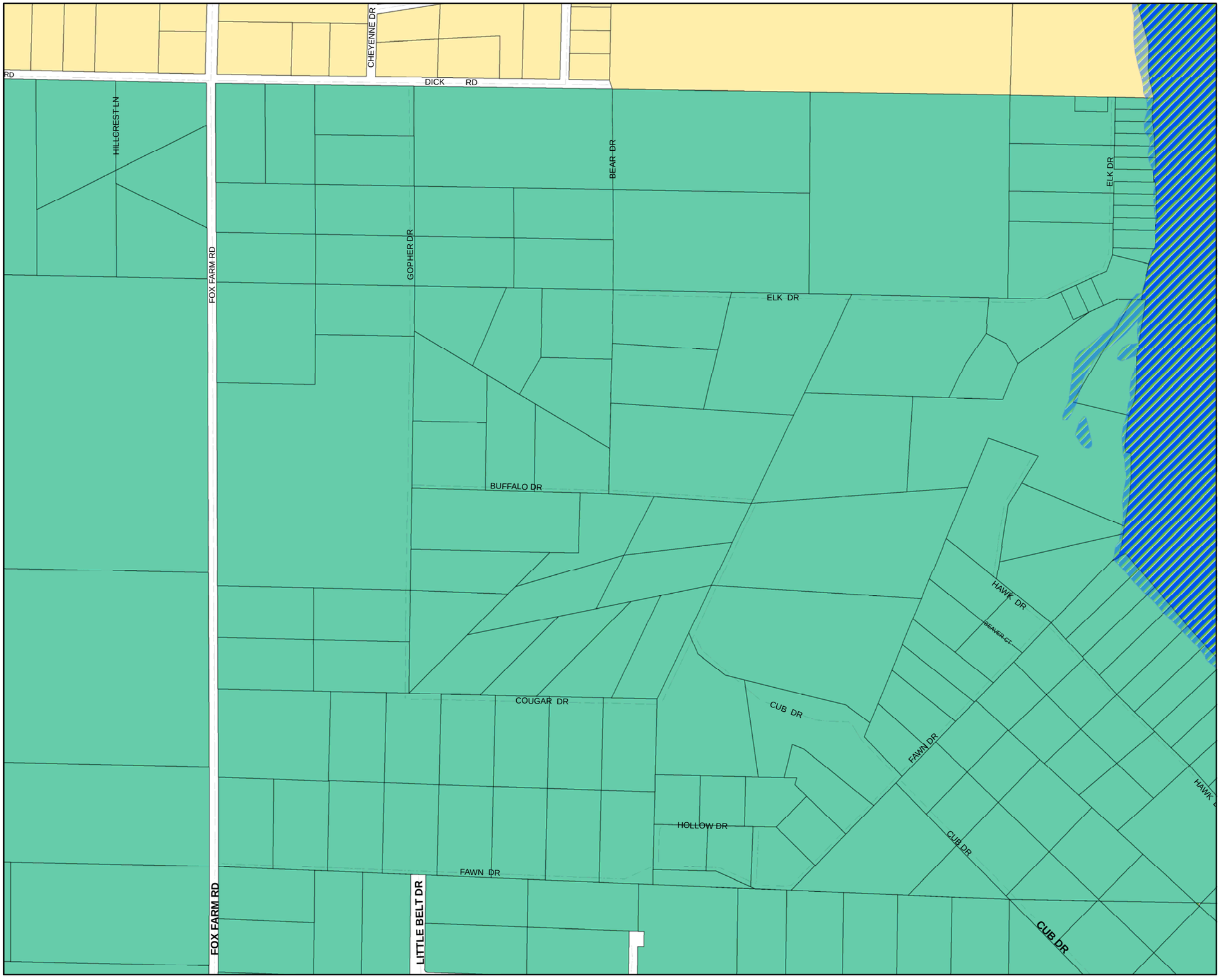

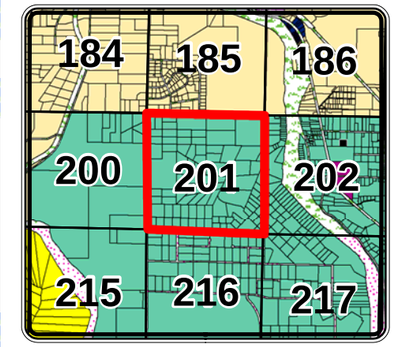

Legend

Cascade County Zoning

ZONE CODE

- AGRICULTURE
- COMMERCIAL
- CITY
- FLOOD ROAD
- INDUSTRIAL 1
- INDUSTRIAL 2
- MIXED USE
- MOBILE HOME
- OPEN SPACES
- RURAL RESIDENTIAL
- SUBURBAN RESIDENTIAL 1
- SUBURBAN RESIDENTIAL 2
- URBAN RESIDENTIAL
- **Hydrology**

The geographical representation of this map and/or drawing is provided for informational purposes only and should be used for **Reference Only**. Any information represented here is **not** guaranteed to be accurate or current. No reliance on angles, distances, area sizes or other land survey data should be assumed without verification by the user. Neither Cascade County nor the Cascade County GIS Department accepts any responsibility for errors or omissions. This document may not be reproduced, edited, or otherwise altered in any way without advanced permission of the Cascade County GIS Department or Cascade County Commission.

Feet

0 310 620 930

T20NR3E SEC 35

GEOCODE 3015 -- 35

Date: 11/6/2013

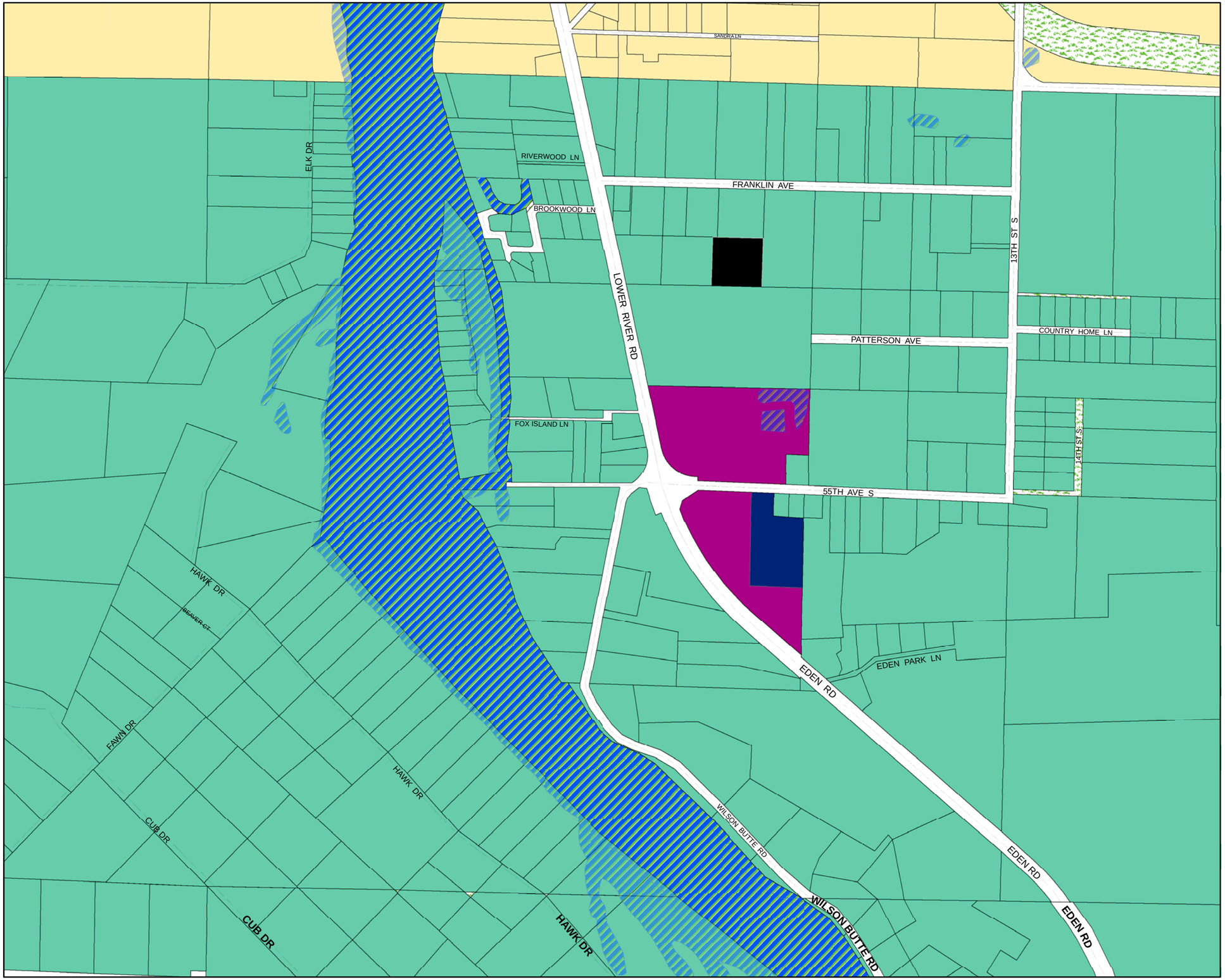

CASCADE COUNTY PLANNING DEPARTMENT

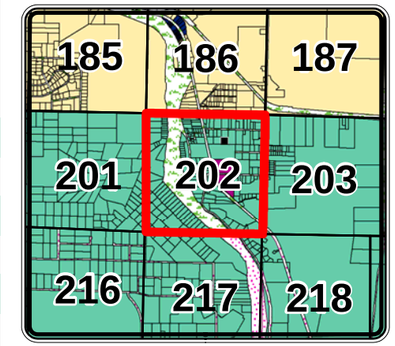

Legend

Cascade County Zoning

ZONE CODE

- AGRICULTURE
- COMMERCIAL
- CITY
- FLOOD ROAD
- INDUSTRIAL 1
- INDUSTRIAL 2
- MIXED USE
- MOBILE HOME
- OPEN SPACES
- RURAL RESIDENTIAL
- SUBURBAN RESIDENTIAL 1
- SUBURBAN RESIDENTIAL 2
- URBAN RESIDENTIAL
- **Hydrology**

The geographical representation of this map and/or drawing is provided for informational purposes only and should be used for **Reference Only**. Any information represented here is **not** guaranteed to be accurate or current. No reliance on angles, distances, area sizes or other land survey data should be assumed without verification by the user. Neither Cascade County nor the Cascade County GIS Department accepts any responsibility for errors or omissions. This document may not be reproduced, edited, or otherwise altered in any way without advanced permission of the Cascade County GIS Department or Cascade County Commission.

Feet

0 310 620 930

T20NR3E SEC 36

GEOCODE 3015 -- 36

Date: 11/6/2013

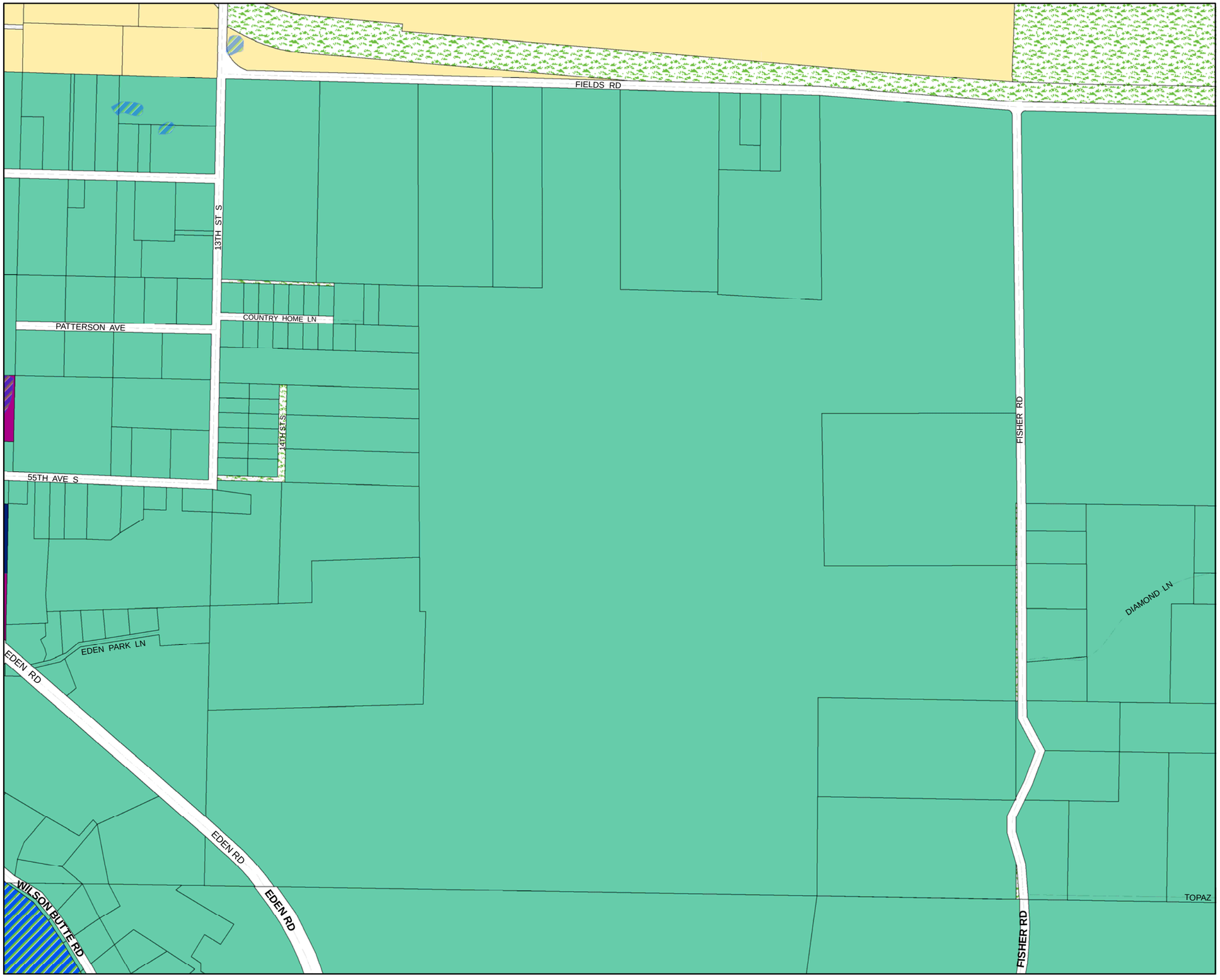

CASCADE COUNTY PLANNING DEPARTMENT

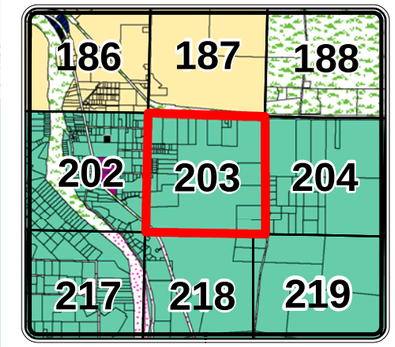

Legend

Cascade County Zoning

ZONE CODE

- AGRICULTURE
- COMMERCIAL
- CITY
- FLOOD ROAD
- INDUSTRIAL 1
- INDUSTRIAL 2
- MIXED USE
- MOBILE HOME
- OPEN SPACES
- RURAL RESIDENTIAL
- SUBURBAN RESIDENTIAL 1
- SUBURBAN RESIDENTIAL 2
- URBAN RESIDENTIAL
- **Hydrology**

The geographical representation of this map and/or drawing is provided for informational purposes only and should be used for **Reference Only**. Any information represented here is **not** guaranteed to be accurate or current. No reliance on angles, distances, area sizes or other land survey data should be assumed without verification by the user. Neither Cascade County nor the Cascade County GIS Department accepts any responsibility for errors or omissions. This document may not be reproduced, edited, or otherwise altered in any way without advanced permission of the Cascade County GIS Department or Cascade County Commission.

Feet

0 310 620 930

T20NR4E SEC 31

GEOCODE 3016 -- 31

Date: 11/6/2013

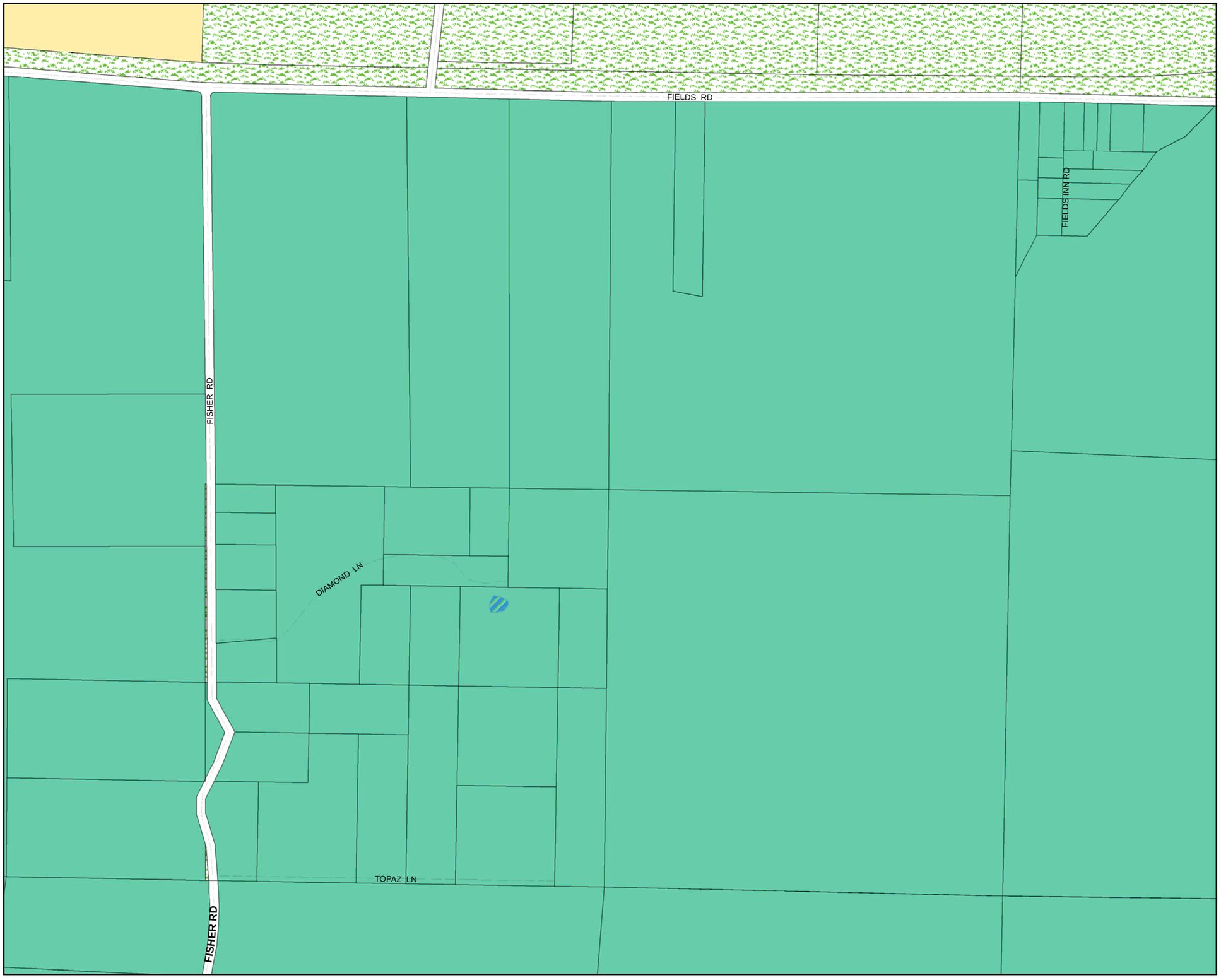

CASCADE COUNTY PLANNING DEPARTMENT

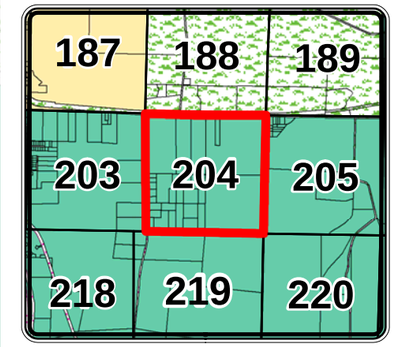

Legend

Cascade County Zoning

ZONE CODE

- AGRICULTURE
- COMMERCIAL
- CITY
- FLOOD ROAD
- INDUSTRIAL 1
- INDUSTRIAL 2
- MIXED USE
- MOBILE HOME
- OPEN SPACES
- RURAL RESIDENTIAL
- SUBURBAN RESIDENTIAL 1
- SUBURBAN RESIDENTIAL 2
- URBAN RESIDENTIAL
- **Hydrology**

The geographical representation of this map and/or drawing is provided for informational purposes only and should be used for **Reference Only**. Any information represented here is **not** guaranteed to be accurate or current. No reliance on angles, distances, area sizes or other land survey data should be assumed without verification by the user. Neither Cascade County nor the Cascade County GIS Department accepts any responsibility for errors or omissions. This document may not be reproduced, edited, or otherwise altered in any way without advanced permission of the Cascade County GIS Department or Cascade County Commission.

Feet

0 310 620 930

T20NR4E SEC 32

GEOCODE 3016 -- 32

Date: 11/6/2013

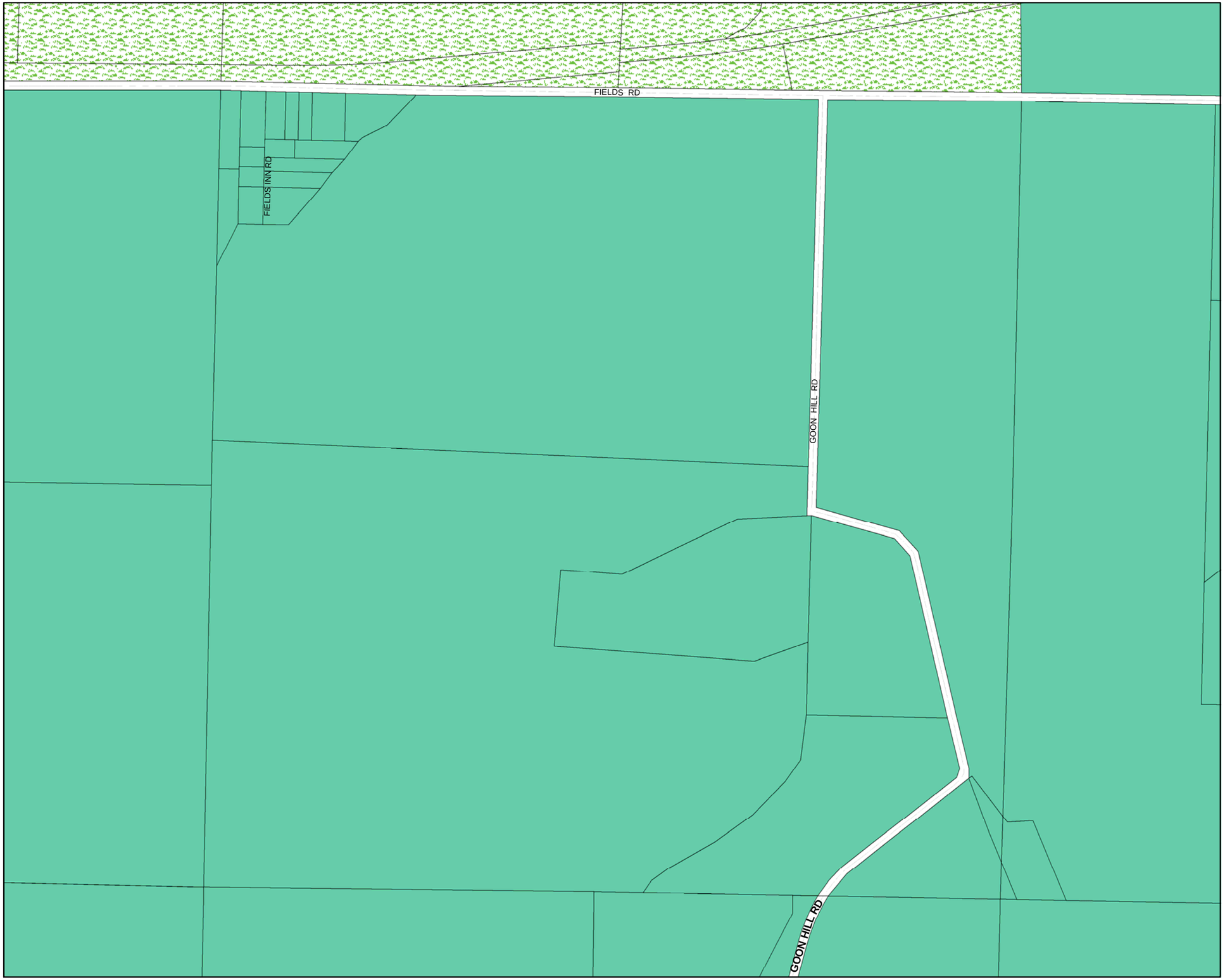

CASCADE COUNTY PLANNING DEPARTMENT

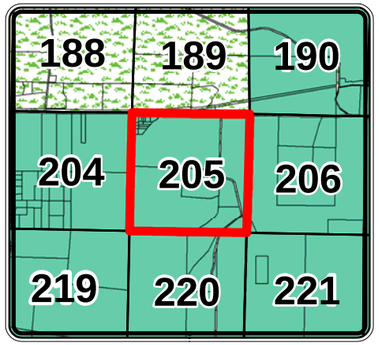

Legend

Cascade County Zoning

ZONE CODE

- AGRICULTURE
- COMMERCIAL
- CITY
- FLOOD ROAD
- INDUSTRIAL 1
- INDUSTRIAL 2
- MIXED USE
- MOBILE HOME
- OPEN SPACES
- RURAL RESIDENTIAL
- SUBURBAN RESIDENTIAL 1
- SUBURBAN RESIDENTIAL 2
- URBAN RESIDENTIAL
- **Hydrology**

The geographical representation of this map and/or drawing is provided for informational purposes only and should be used for **Reference Only**. Any information represented here is **not** guaranteed to be accurate or current. No reliance on angles, distances, area sizes or other land survey data should be assumed without verification by the user. Neither Cascade County nor the Cascade County GIS Department accepts any responsibility for errors or omissions. This document may not be reproduced, edited, or otherwise altered in any way without advanced permission of the Cascade County GIS Department or Cascade County Commission.

0 310 620 930 Feet

T20NR4E SEC 33

GEOCODE 3016 -- 33

Date: 11/6/2013

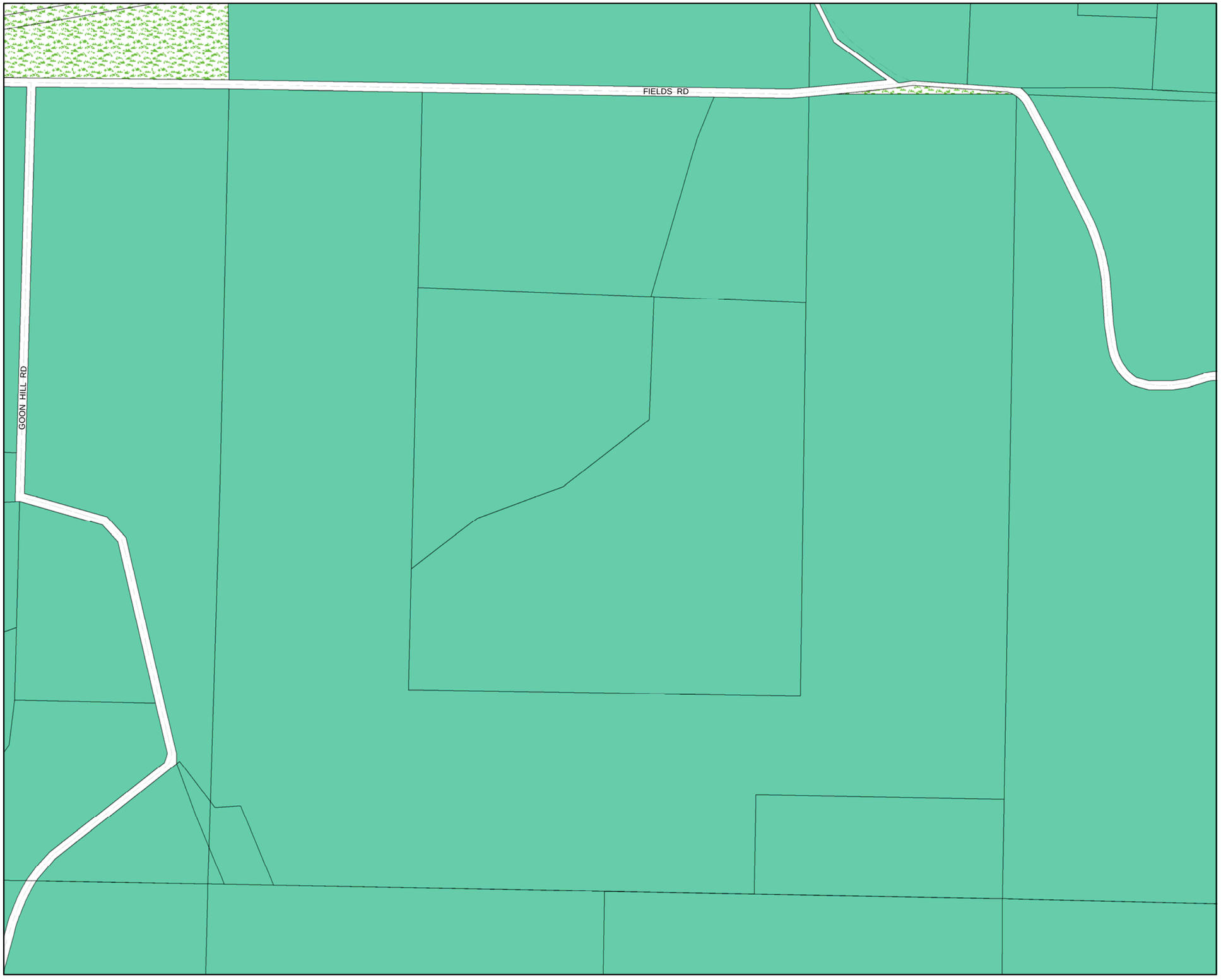

CASCADE COUNTY PLANNING DEPARTMENT

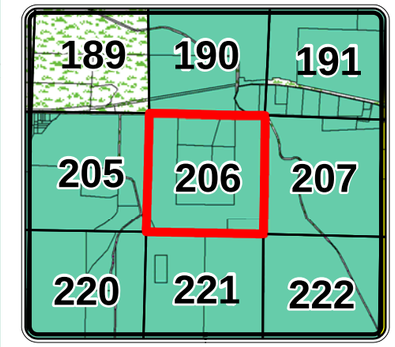

Legend

Cascade County Zoning

ZONE CODE

- AGRICULTURE
- COMMERCIAL
- CITY
- FLOOD ROAD
- INDUSTRIAL 1
- INDUSTRIAL 2
- MIXED USE
- MOBILE HOME
- OPEN SPACES
- RURAL RESIDENTIAL
- SUBURBAN RESIDENTIAL 1
- SUBURBAN RESIDENTIAL 2
- URBAN RESIDENTIAL
- **Hydrology**

The geographical representation of this map and/or drawing is provided for informational purposes only and should be used for **Reference Only**. Any information represented here is **not** guaranteed to be accurate or current. No reliance on angles, distances, area sizes or other land survey data should be assumed without verification by the user. Neither Cascade County nor the Cascade County GIS Department accepts any responsibility for errors or omissions. This document may not be reproduced, edited, or otherwise altered in any way without advanced permission of the Cascade County GIS Department or Cascade County Commission.

Feet

0 310 620 930

T20NR4E SEC 34

GEOCODE 3016 -- 34

Date: 11/6/2013

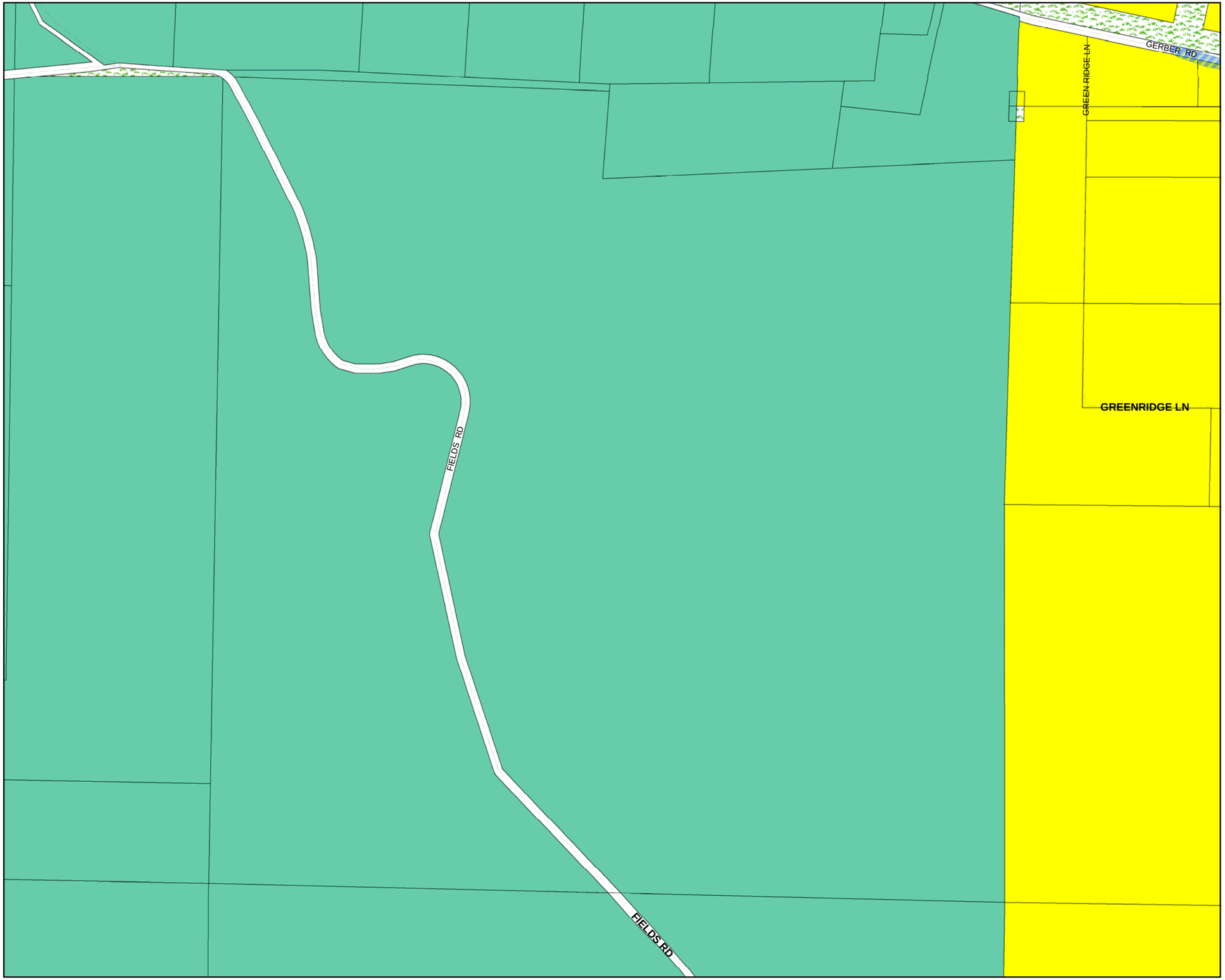

CASCADE COUNTY PLANNING DEPARTMENT

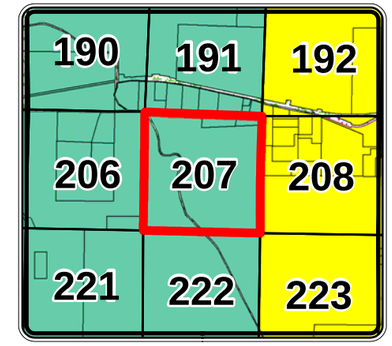

Legend

Cascade County Zoning

ZONE CODE

- AGRICULTURE
- COMMERCIAL
- CITY
- FLOOD ROAD
- INDUSTRIAL 1
- INDUSTRIAL 2
- MIXED USE
- MOBILE HOME
- OPEN SPACES
- RURAL RESIDENTIAL
- SUBURBAN RESIDENTIAL 1
- SUBURBAN RESIDENTIAL 2
- URBAN RESIDENTIAL
- **Hydrology**

The geographical representation of this map and/or drawing is provided for informational purposes only and should be used for **Reference Only**. Any information represented here is **not** guaranteed to be accurate or current. No reliance on angles, distances, area sizes or other land survey data should be assumed without verification by the user. Neither Cascade County nor the Cascade County GIS Department accepts any responsibility for errors or omissions. This document may not be reproduced, edited, or otherwise altered in any way without advanced permission of the Cascade County GIS Department or Cascade County Commission.

Feet

0 310 620 930

T20NR4E SEC 35

GEOCODE 3016 -- 35

Date: 11/6/2013

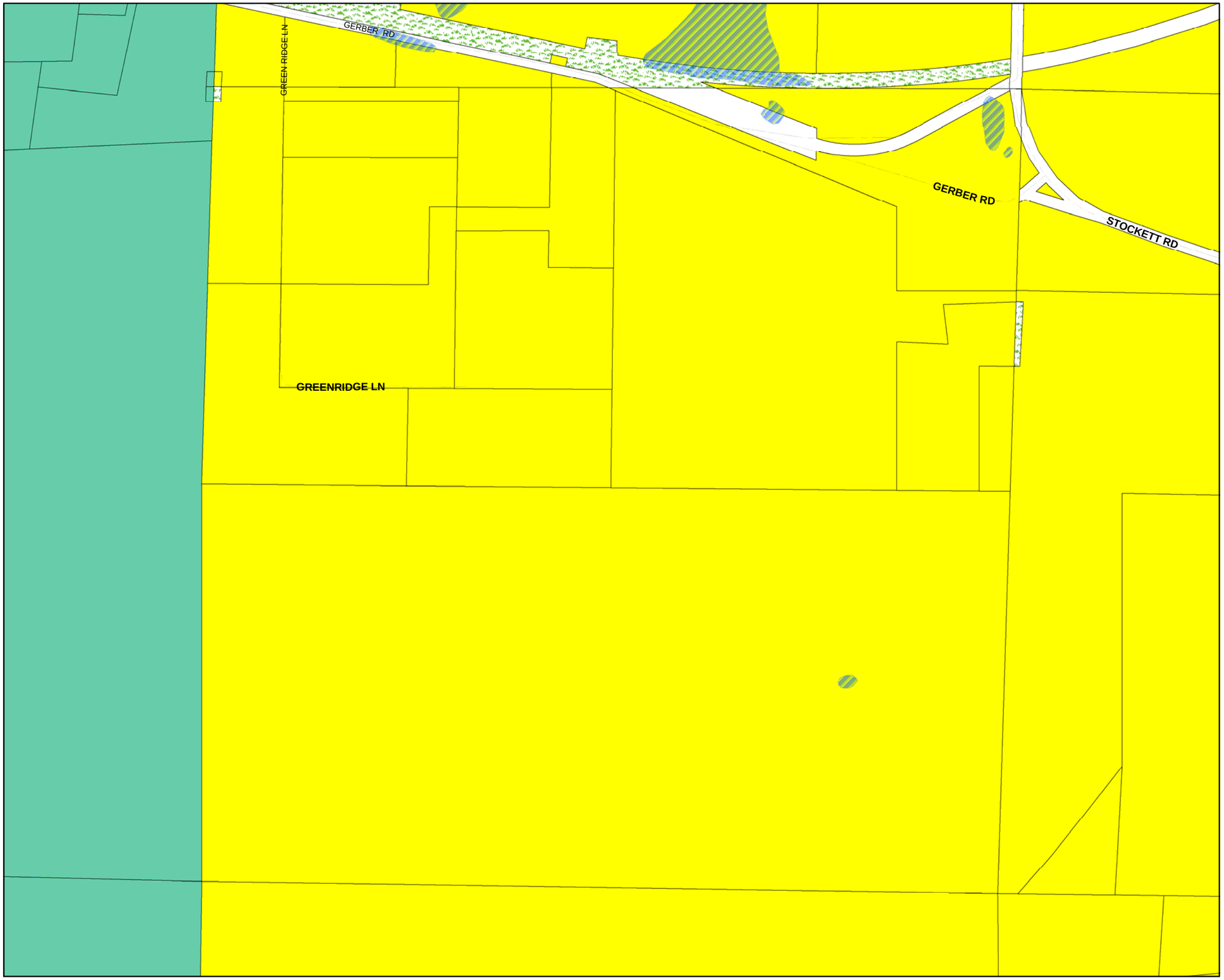

CASCADE COUNTY PLANNING DEPARTMENT

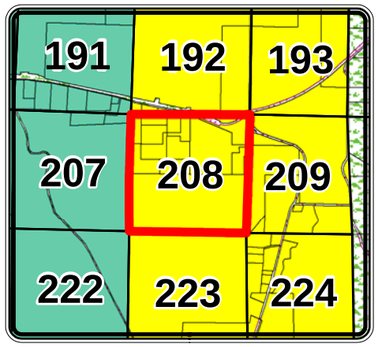

Legend

Cascade County Zoning

ZONE CODE

- AGRICULTURE
- COMMERCIAL
- CITY
- FLOOD ROAD
- INDUSTRIAL 1
- INDUSTRIAL 2
- MIXED USE
- MOBILE HOME
- OPEN SPACES
- RURAL RESIDENTIAL
- SUBURBAN RESIDENTIAL 1
- SUBURBAN RESIDENTIAL 2
- URBAN RESIDENTIAL
- **Hydrology**

The geographical representation of this map and/or drawing is provided for informational purposes only and should be used for **Reference Only**. Any information represented here is **not** guaranteed to be accurate or current. No reliance on angles, distances, area sizes or other land survey data should be assumed without verification by the user. Neither Cascade County nor the Cascade County GIS Department accepts any responsibility for errors or omissions. This document may not be reproduced, edited, or otherwise altered in any way without advanced permission of the Cascade County GIS Department or Cascade County Commission.

Feet

0 310 620 930

T20NR4E SEC 36

GEOCODE 3016 -- 36

Date: 11/6/2013

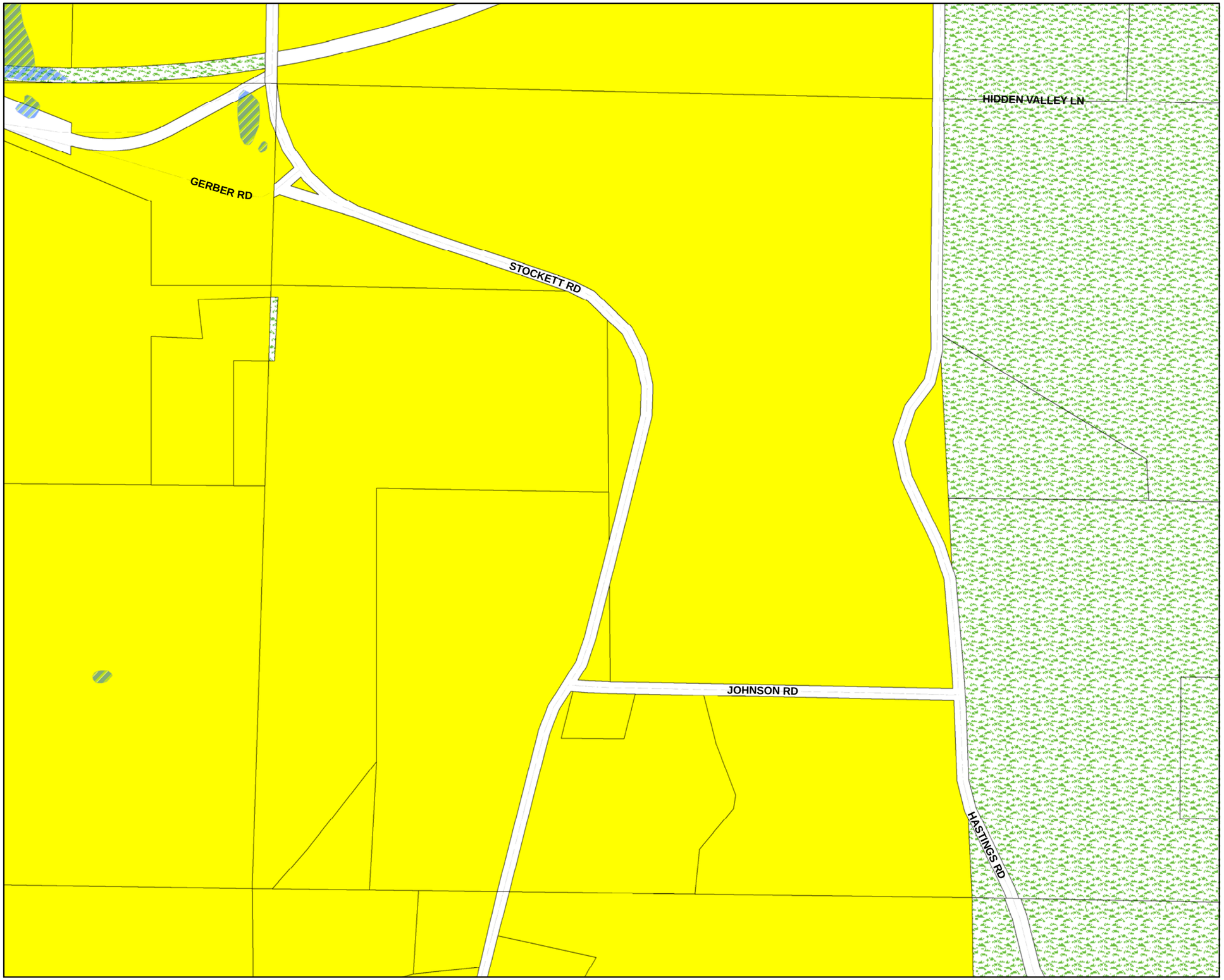

CASCADE COUNTY PLANNING DEPARTMENT

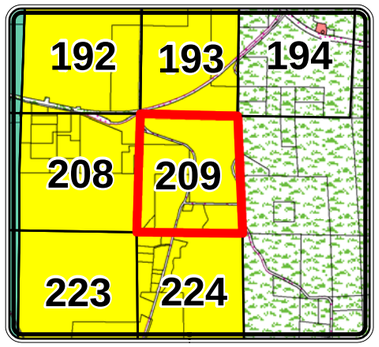

Legend

Cascade County Zoning

ZONE CODE

- AGRICULTURE
- COMMERCIAL
- CITY
- FLOOD ROAD
- INDUSTRIAL 1
- INDUSTRIAL 2
- MIXED USE
- MOBILE HOME
- OPEN SPACES
- RURAL RESIDENTIAL
- SUBURBAN RESIDENTIAL 1
- SUBURBAN RESIDENTIAL 2
- URBAN RESIDENTIAL
- **Hydrology**

The geographical representation of this map and/or drawing is provided for informational purposes only and should be used for **Reference Only**. Any information represented here is **not** guaranteed to be accurate or current. No reliance on angles, distances, area sizes or other land survey data should be assumed without verification by the user. Neither Cascade County nor the Cascade County GIS Department accepts any responsibility for errors or omissions. This document may not be reproduced, edited, or otherwise altered in any way without advanced permission of the Cascade County GIS Department or Cascade County Commission.

Feet

0 310 620 930

T20NR5E SEC 31

GEOCODE 3017 -- 31

Date: 11/6/2013

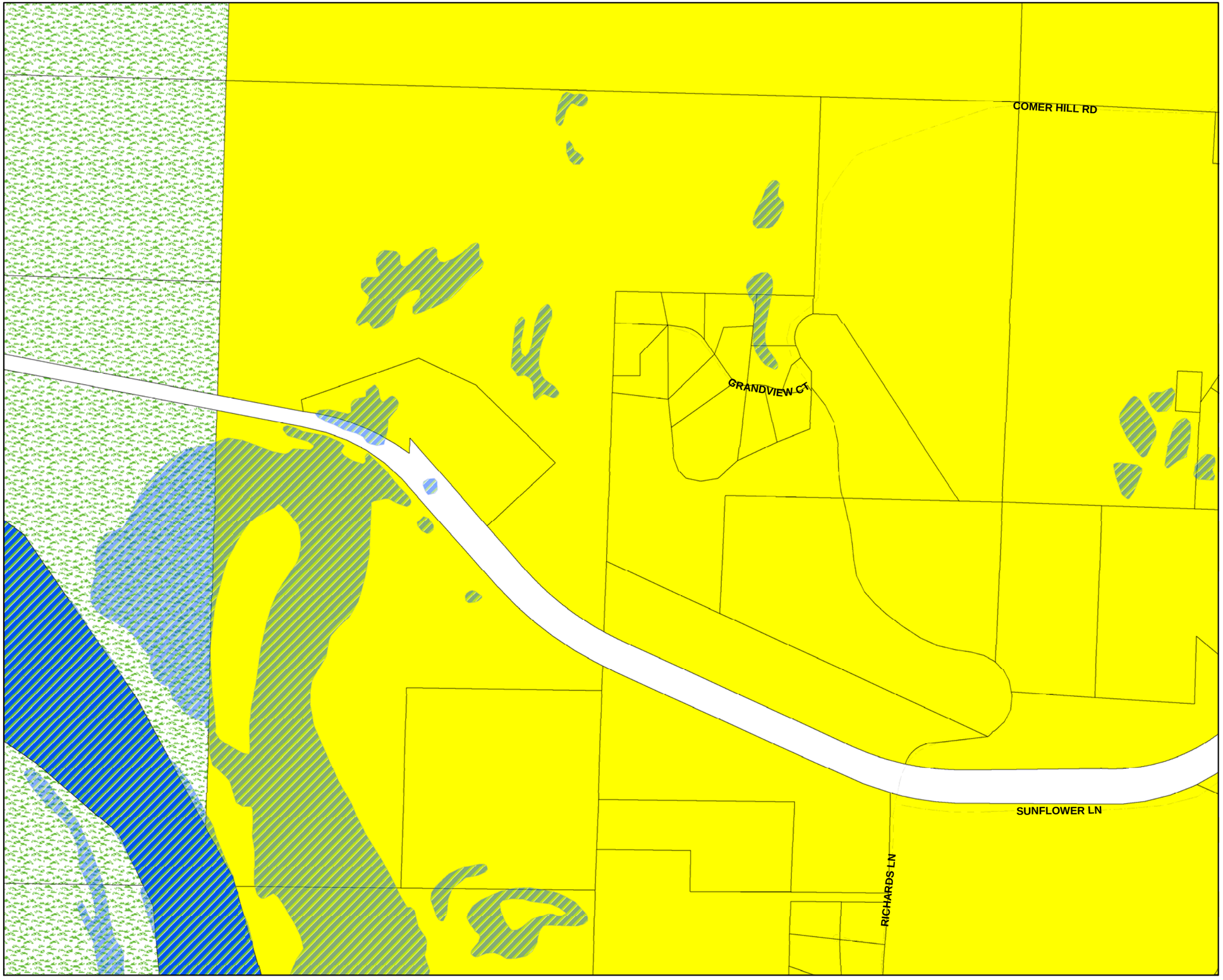

CASCADE COUNTY PLANNING DEPARTMENT

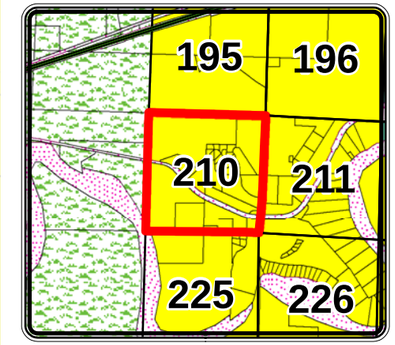

Legend

Cascade County Zoning

ZONE CODE

- AGRICULTURE
- COMMERCIAL
- CITY
- FLOOD ROAD
- INDUSTRIAL 1
- INDUSTRIAL 2
- MIXED USE
- MOBILE HOME
- OPEN SPACES
- RURAL RESIDENTIAL
- SUBURBAN RESIDENTIAL 1
- SUBURBAN RESIDENTIAL 2
- URBAN RESIDENTIAL
- **Hydrology**

The geographical representation of this map and/or drawing is provided for informational purposes only and should be used for **Reference Only**. Any information represented here is **not** guaranteed to be accurate or current. No reliance on angles, distances, area sizes or other land survey data should be assumed without verification by the user. Neither Cascade County nor the Cascade County GIS Department accepts any responsibility for errors or omissions. This document may not be reproduced, edited, or otherwise altered in any way without advanced permission of the Cascade County GIS Department or Cascade County Commission.

Feet

0 310 620 930

T19NR2E SEC 2

GEOCODE 2891 -- 2

Date: 11/6/2013

CASCADE COUNTY PLANNING DEPARTMENT

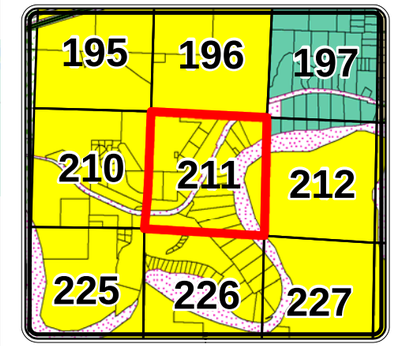

Legend

Cascade County Zoning

ZONE CODE

- AGRICULTURE
- COMMERCIAL
- CITY
- FLOOD ROAD
- INDUSTRIAL 1
- INDUSTRIAL 2
- MIXED USE
- MOBILE HOME
- OPEN SPACES
- RURAL RESIDENTIAL
- SUBURBAN RESIDENTIAL 1
- SUBURBAN RESIDENTIAL 2
- URBAN RESIDENTIAL
- **Hydrology**

The geographical representation of this map and/or drawing is provided for informational purposes only and should be used for **Reference Only**. Any information represented here is **not** guaranteed to be accurate or current. No reliance on angles, distances, area sizes or other land survey data should be assumed without verification by the user. Neither Cascade County nor the Cascade County GIS Department accepts any responsibility for errors or omissions. This document may not be reproduced, edited, or otherwise altered in any way without advanced permission of the Cascade County GIS Department or Cascade County Commission.

Feet

0 310 620 930

T19NR2E SEC 1

GEOCODE 2891 -- 1

Date: 11/6/2013



CASCADE COUNTY PLANNING DEPARTMENT

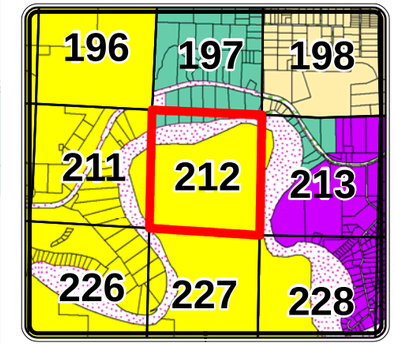

Legend

Cascade County Zoning

ZONE CODE

- AGRICULTURE
- COMMERCIAL
- CITY
- FLOOD ROAD
- INDUSTRIAL 1
- INDUSTRIAL 2
- MIXED USE
- MOBILE HOME
- OPEN SPACES
- RURAL RESIDENTIAL
- SUBURBAN RESIDENTIAL 1
- SUBURBAN RESIDENTIAL 2
- URBAN RESIDENTIAL
- **Hydrology**

The geographical representation of this map and/or drawing is provided for informational purposes only and should be used for **Reference Only**. Any information represented here is **not** guaranteed to be accurate or current. No reliance on angles, distances, area sizes or other land survey data should be assumed without verification by the user. Neither Cascade County nor the Cascade County GIS Department accepts any responsibility for errors or omissions. This document may not be reproduced, edited, or otherwise altered in any way without advanced permission of the Cascade County GIS Department or Cascade County Commission.

Feet

0 310 620 930

T19NR3E SEC 6

GEOCODE 2892 -- 6

Date: 11/6/2013

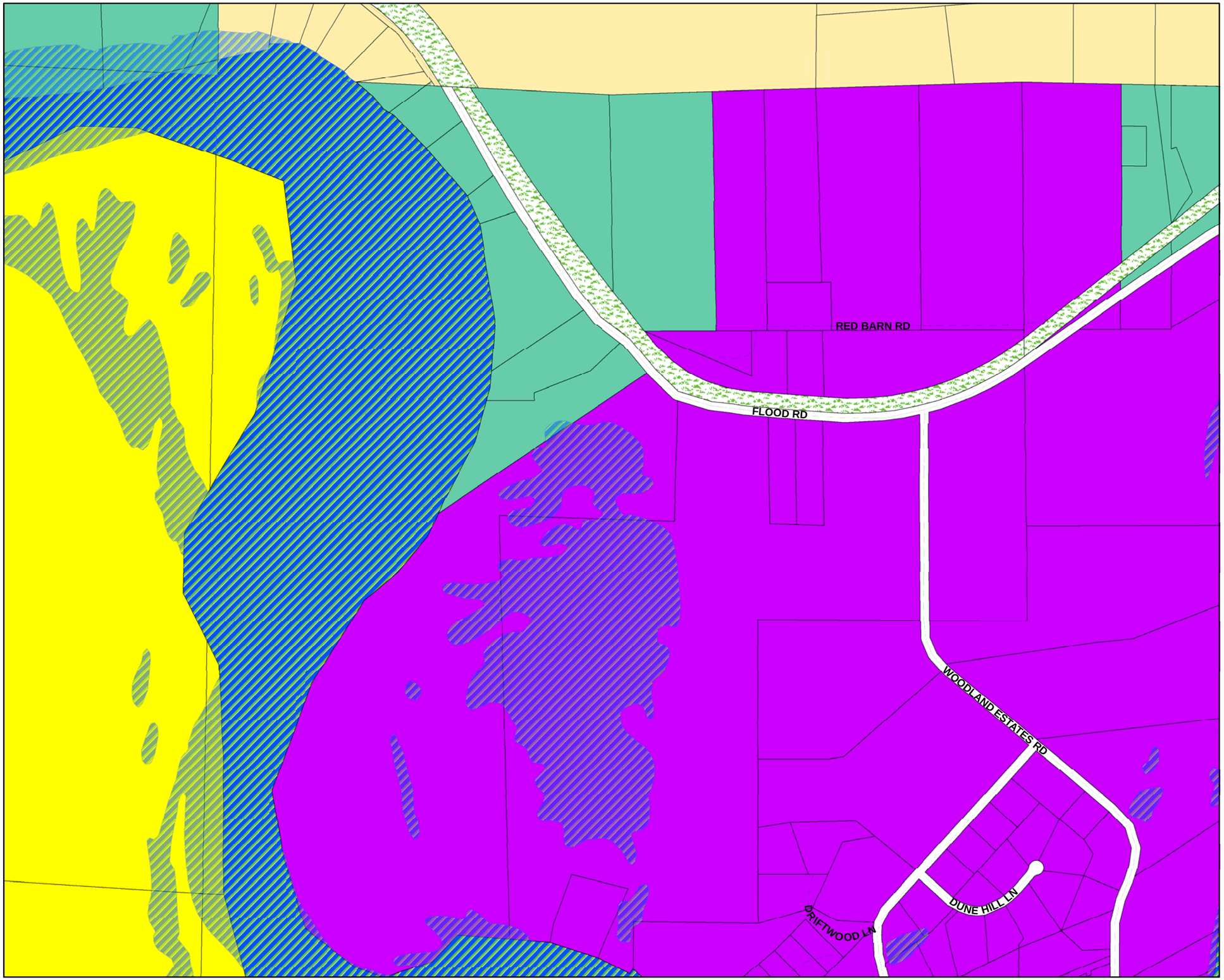

CASCADE COUNTY PLANNING DEPARTMENT

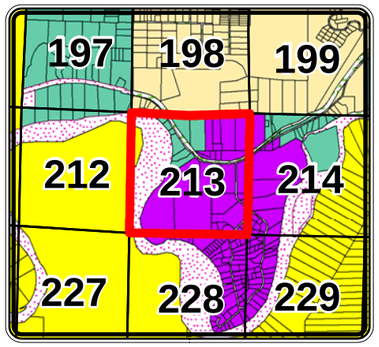

Legend

Cascade County Zoning

ZONE CODE

- AGRICULTURE
- COMMERCIAL
- CITY
- FLOOD ROAD
- INDUSTRIAL 1
- INDUSTRIAL 2
- MIXED USE
- MOBILE HOME
- OPEN SPACES
- RURAL RESIDENTIAL
- SUBURBAN RESIDENTIAL 1
- SUBURBAN RESIDENTIAL 2
- URBAN RESIDENTIAL
- **Hydrology**

The geographical representation of this map and/or drawing is provided for informational purposes only and should be used for **Reference Only**. Any information represented here is **not** guaranteed to be accurate or current. No reliance on angles, distances, area sizes or other land survey data should be assumed without verification by the user. Neither Cascade County nor the Cascade County GIS Department accepts any responsibility for errors or omissions. This document may not be reproduced, edited, or otherwise altered in any way without advanced permission of the Cascade County GIS Department or Cascade County Commission.

0 310 620 930 Feet

T19NR3E SEC 5

GEOCODE 2892 -- 5

Date: 11/6/2013

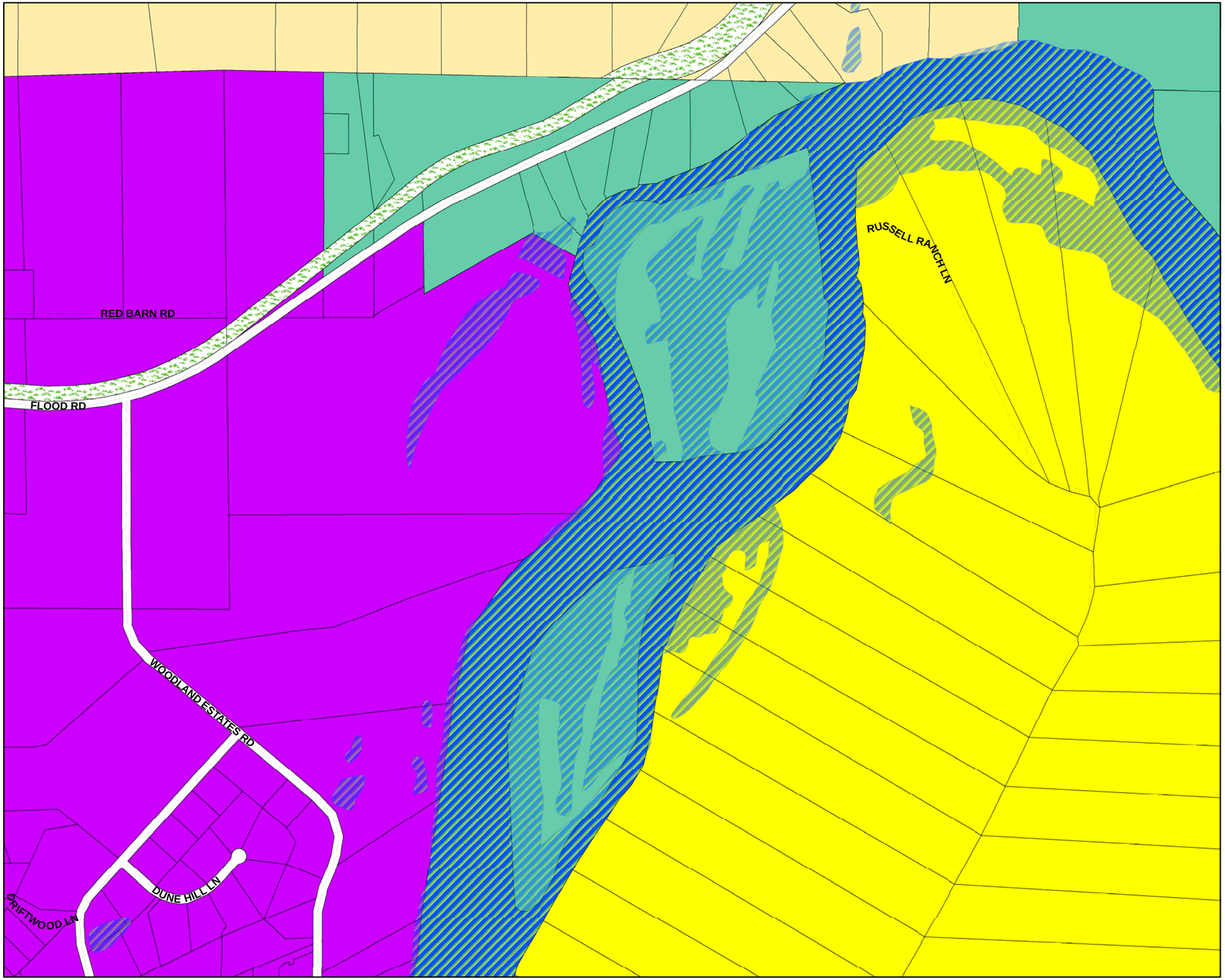

CASCADE COUNTY PLANNING DEPARTMENT

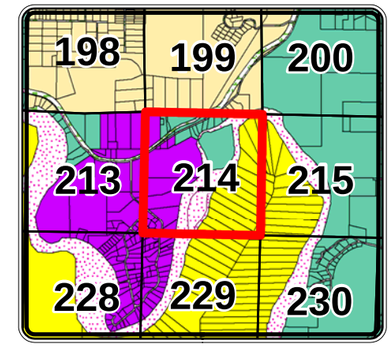

Legend

Cascade County Zoning

ZONE CODE

- AGRICULTURE
- COMMERCIAL
- CITY
- FLOOD ROAD
- INDUSTRIAL 1
- INDUSTRIAL 2
- MIXED USE
- MOBILE HOME
- OPEN SPACES
- RURAL RESIDENTIAL
- SUBURBAN RESIDENTIAL 1
- SUBURBAN RESIDENTIAL 2
- URBAN RESIDENTIAL
- **Hydrology**

The geographical representation of this map and/or drawing is provided for informational purposes only and should be used for **Reference Only**. Any information represented here is **not** guaranteed to be accurate or current. No reliance on angles, distances, area sizes or other land survey data should be assumed without verification by the user. Neither Cascade County nor the Cascade County GIS Department accepts any responsibility for errors or omissions. This document may not be reproduced, edited, or otherwise altered in any way without advanced permission of the Cascade County GIS Department or Cascade County Commission.

Feet

0 310 620 930

T19NR3E SEC 4

GEOCODE 2892 -- 4

Date: 11/6/2013

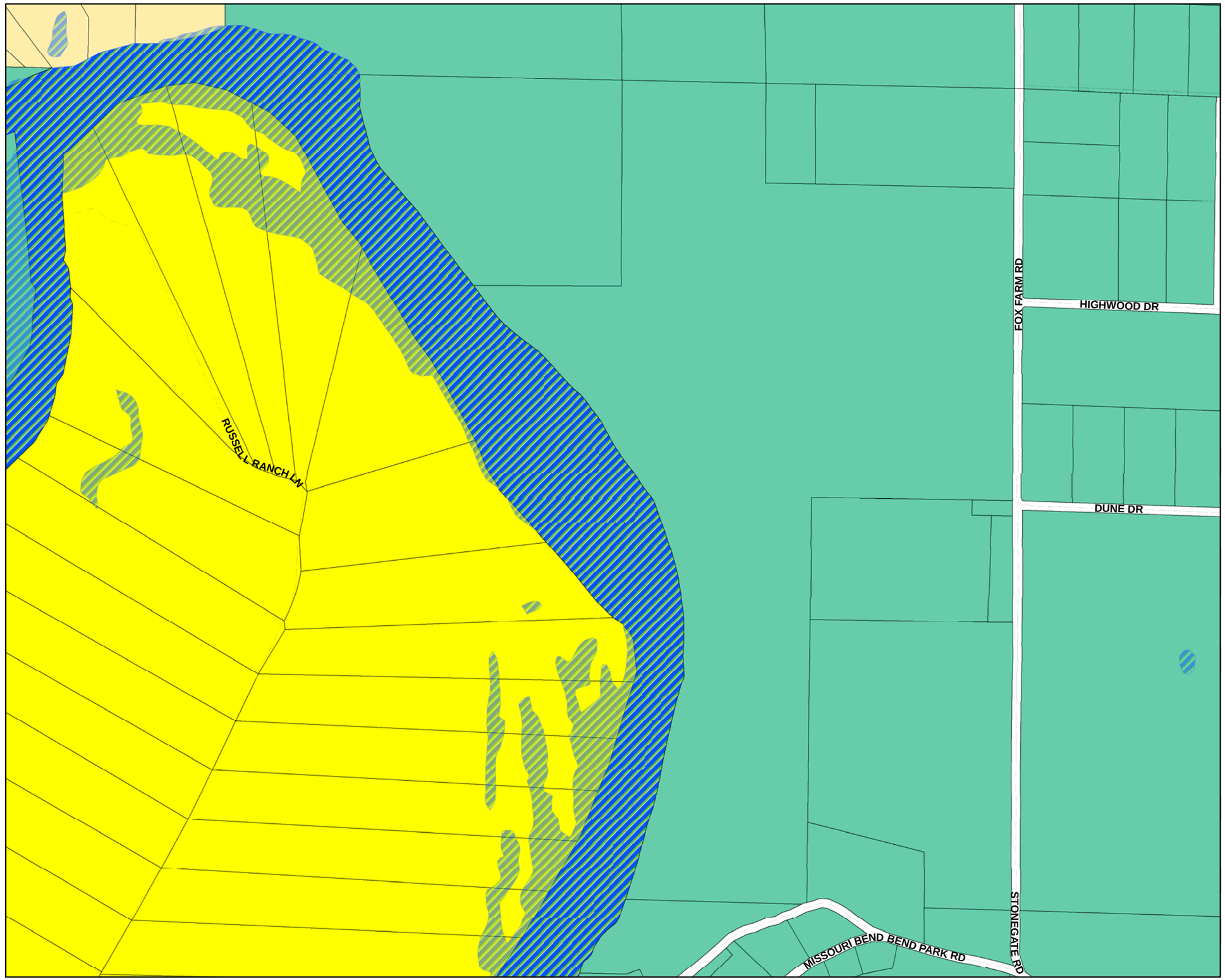

CASCADE COUNTY PLANNING DEPARTMENT

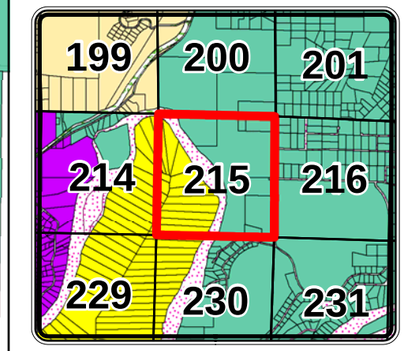

Legend

Cascade County Zoning

ZONE CODE

- AGRICULTURE
- COMMERCIAL
- CITY
- FLOOD ROAD
- INDUSTRIAL 1
- INDUSTRIAL 2
- MIXED USE
- MOBILE HOME
- OPEN SPACES
- RURAL RESIDENTIAL
- SUBURBAN RESIDENTIAL 1
- SUBURBAN RESIDENTIAL 2
- URBAN RESIDENTIAL
- **Hydrology**

The geographical representation of this map and/or drawing is provided for informational purposes only and should be used for **Reference Only**. Any information represented here is **not** guaranteed to be accurate or current. No reliance on angles, distances, area sizes or other land survey data should be assumed without verification by the user. Neither Cascade County nor the Cascade County GIS Department accepts any responsibility for errors or omissions. This document may not be reproduced, edited, or otherwise altered in any way without advanced permission of the Cascade County GIS Department or Cascade County Commission.

Feet

0 310 620 930

T19NR3E SEC 3

GEOCODE 2892 -- 3

Date: 11/6/2013

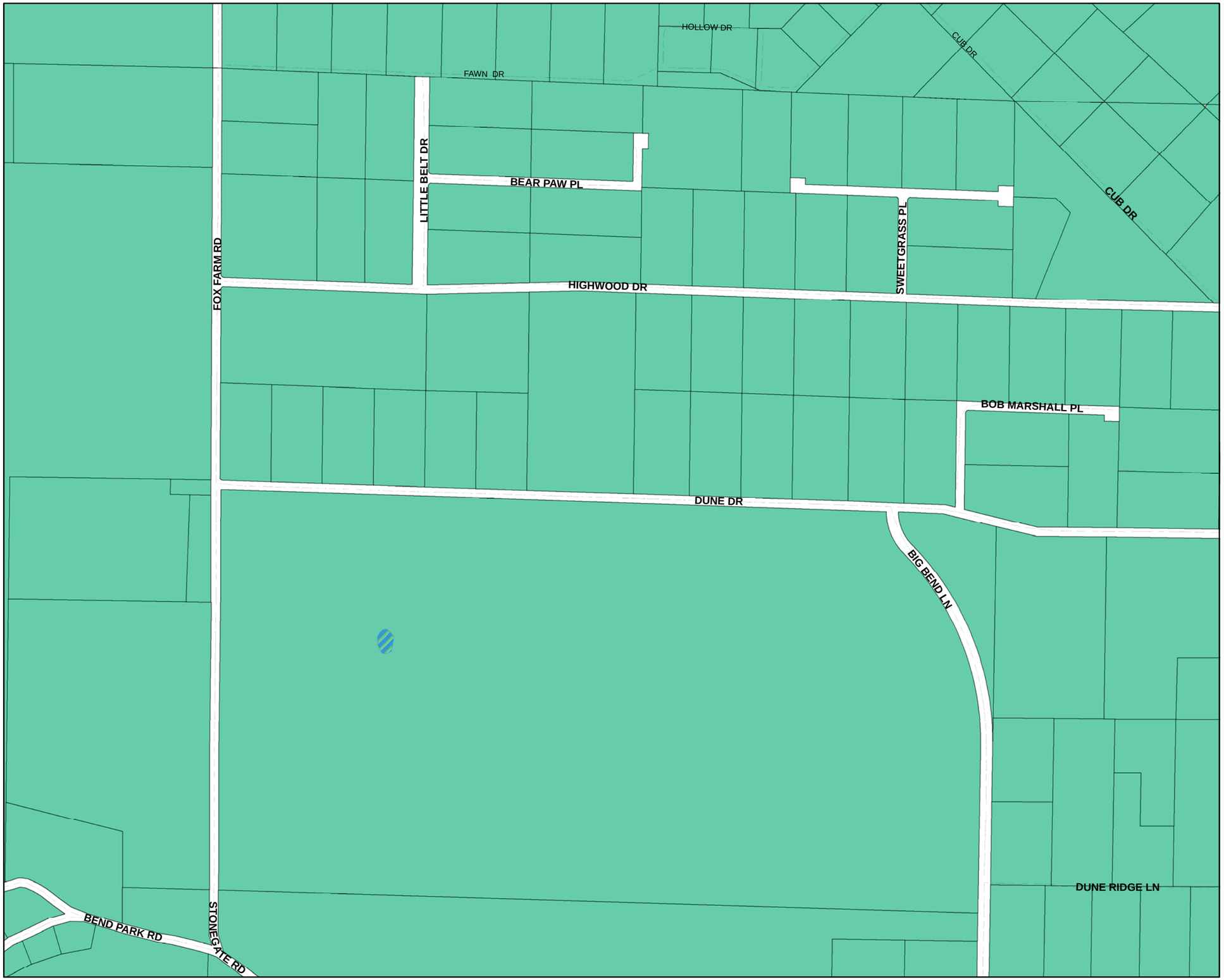

CASCADE COUNTY PLANNING DEPARTMENT

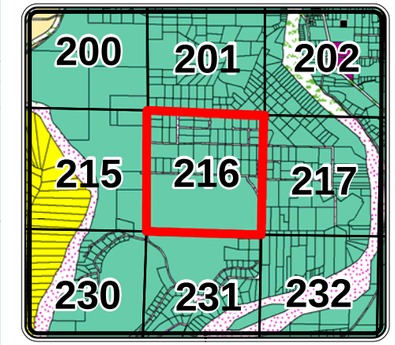

Legend

Cascade County Zoning

ZONE CODE

- AGRICULTURE
- COMMERCIAL
- CITY
- FLOOD ROAD
- INDUSTRIAL 1
- INDUSTRIAL 2
- MIXED USE
- MOBILE HOME
- OPEN SPACES
- RURAL RESIDENTIAL
- SUBURBAN RESIDENTIAL 1
- SUBURBAN RESIDENTIAL 2
- URBAN RESIDENTIAL
- **Hydrology**

The geographical representation of this map and/or drawing is provided for informational purposes only and should be used for **Reference Only**. Any information represented here is **not** guaranteed to be accurate or current. No reliance on angles, distances, area sizes or other land survey data should be assumed without verification by the user. Neither Cascade County nor the Cascade County GIS Department accepts any responsibility for errors or omissions. This document may not be reproduced, edited, or otherwise altered in any way without advanced permission of the Cascade County GIS Department or Cascade County Commission.

Feet

0 310 620 930

T19NR3E SEC 2

GEOCODE 2892 -- 2

Date: 11/6/2013

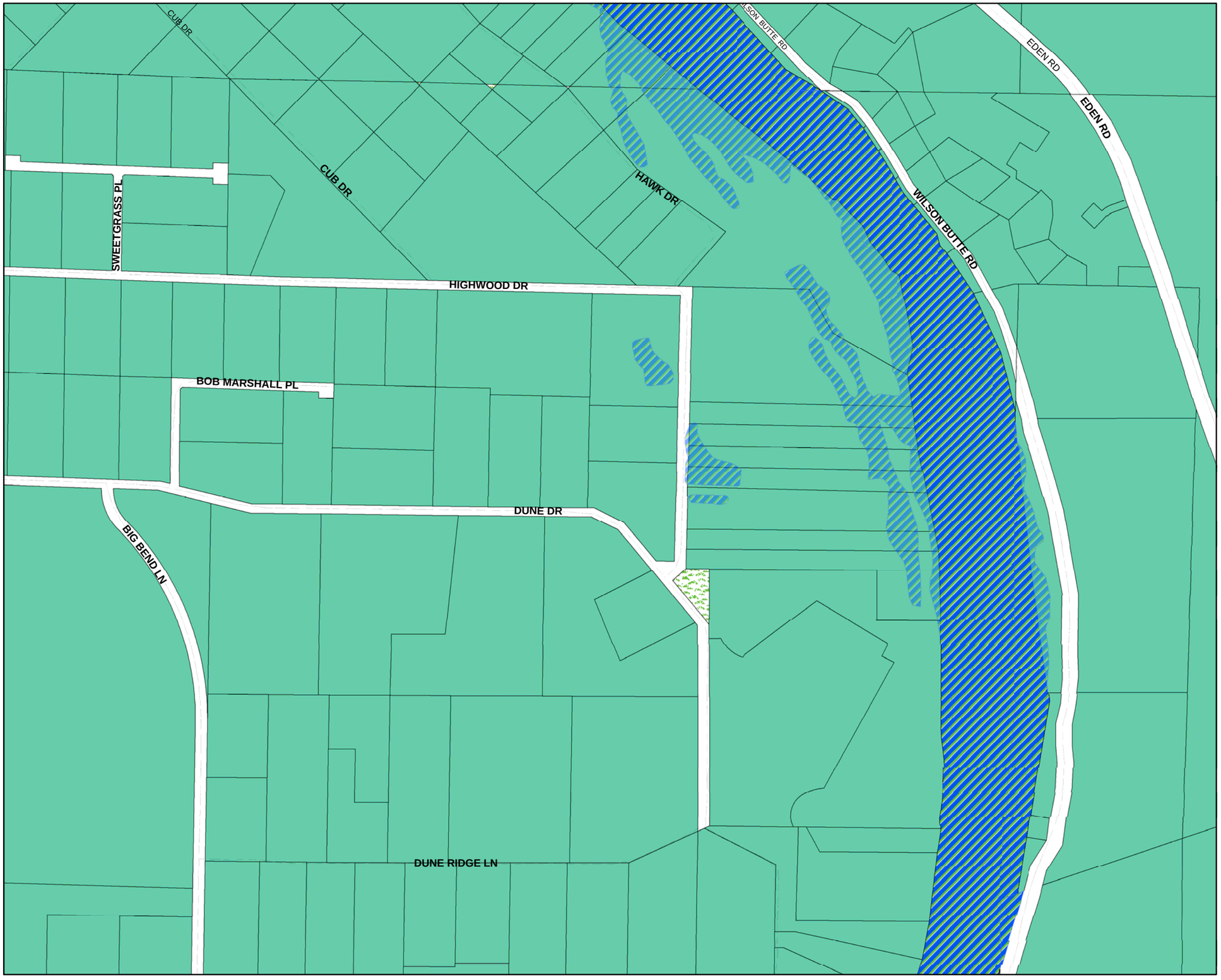

CASCADE COUNTY PLANNING DEPARTMENT

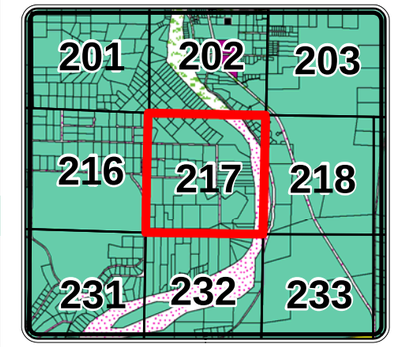

Legend

Cascade County Zoning

ZONE CODE

- AGRICULTURE
- COMMERCIAL
- CITY
- FLOOD ROAD
- INDUSTRIAL 1
- INDUSTRIAL 2
- MIXED USE
- MOBILE HOME
- OPEN SPACES
- RURAL RESIDENTIAL
- SUBURBAN RESIDENTIAL 1
- SUBURBAN RESIDENTIAL 2
- URBAN RESIDENTIAL
- **Hydrology**

The geographical representation of this map and/or drawing is provided for informational purposes only and should be used for **Reference Only**. Any information represented here is **not** guaranteed to be accurate or current. No reliance on angles, distances, area sizes or other land survey data should be assumed without verification by the user. Neither Cascade County nor the Cascade County GIS Department accepts any responsibility for errors or omissions. This document may not be reproduced, edited, or otherwise altered in any way without advanced permission of the Cascade County GIS Department or Cascade County Commission.

Feet

0 310 620 930

T19NR3E SEC 1

GEOCODE 2892 -- 1

Date: 11/6/2013

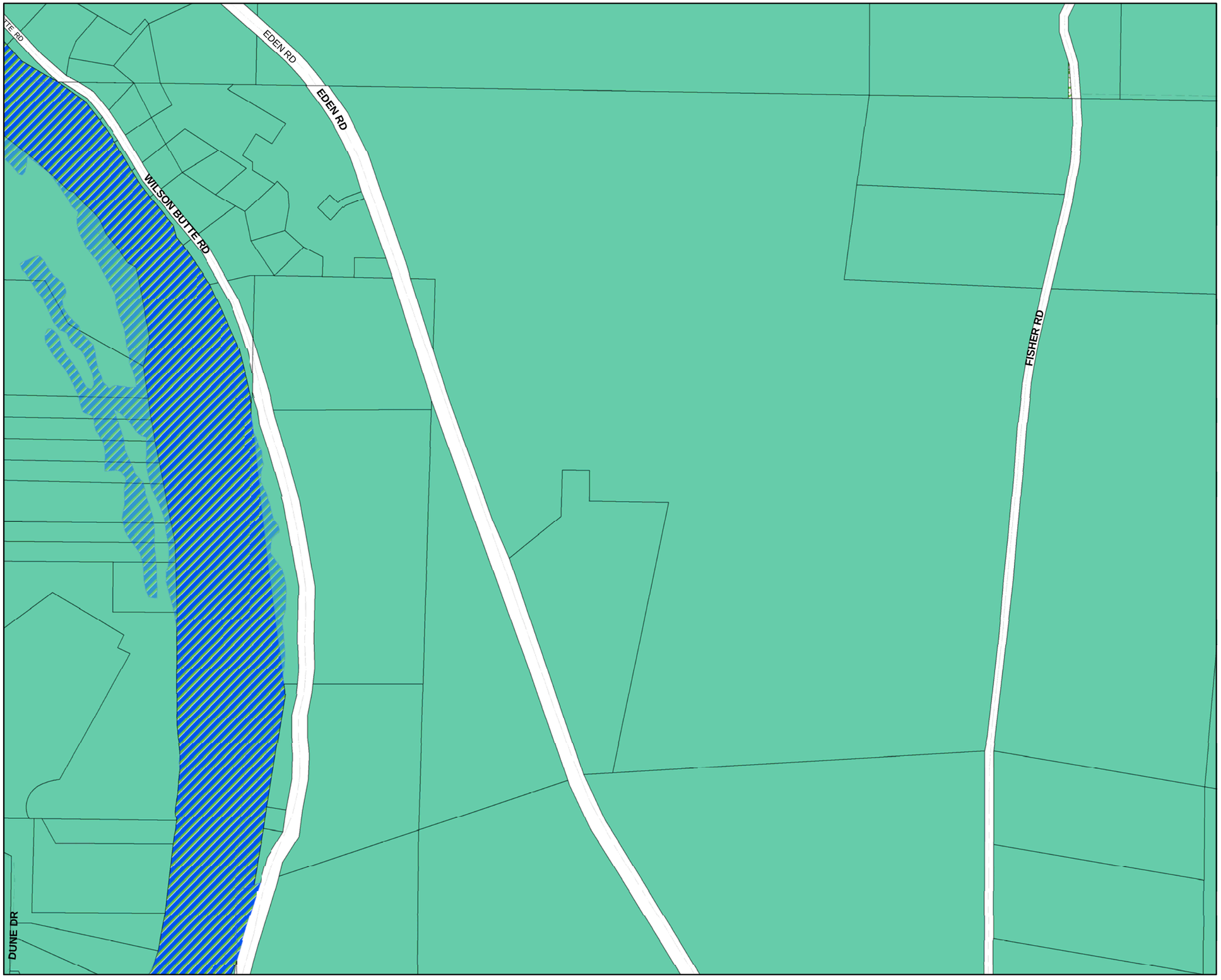

CASCADE COUNTY PLANNING DEPARTMENT

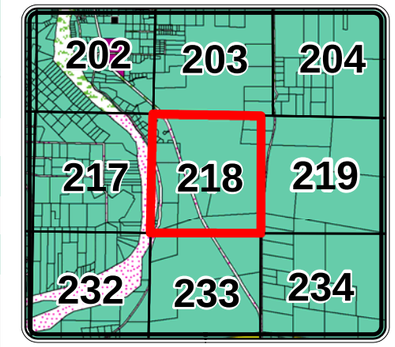

Legend

Cascade County Zoning

ZONE CODE

- AGRICULTURE
- COMMERCIAL
- CITY
- FLOOD ROAD
- INDUSTRIAL 1
- INDUSTRIAL 2
- MIXED USE
- MOBILE HOME
- OPEN SPACES
- RURAL RESIDENTIAL
- SUBURBAN RESIDENTIAL 1
- SUBURBAN RESIDENTIAL 2
- URBAN RESIDENTIAL
- **Hydrology**

The geographical representation of this map and/or drawing is provided for informational purposes only and should be used for **Reference Only**. Any information represented here is **not** guaranteed to be accurate or current. No reliance on angles, distances, area sizes or other land survey data should be assumed without verification by the user. Neither Cascade County nor the Cascade County GIS Department accepts any responsibility for errors or omissions. This document may not be reproduced, edited, or otherwise altered in any way without advanced permission of the Cascade County GIS Department or Cascade County Commission.

Feet

0 310 620 930

T19NR4E SEC 6

GEOCODE 2893 -- 6

Date: 11/6/2013

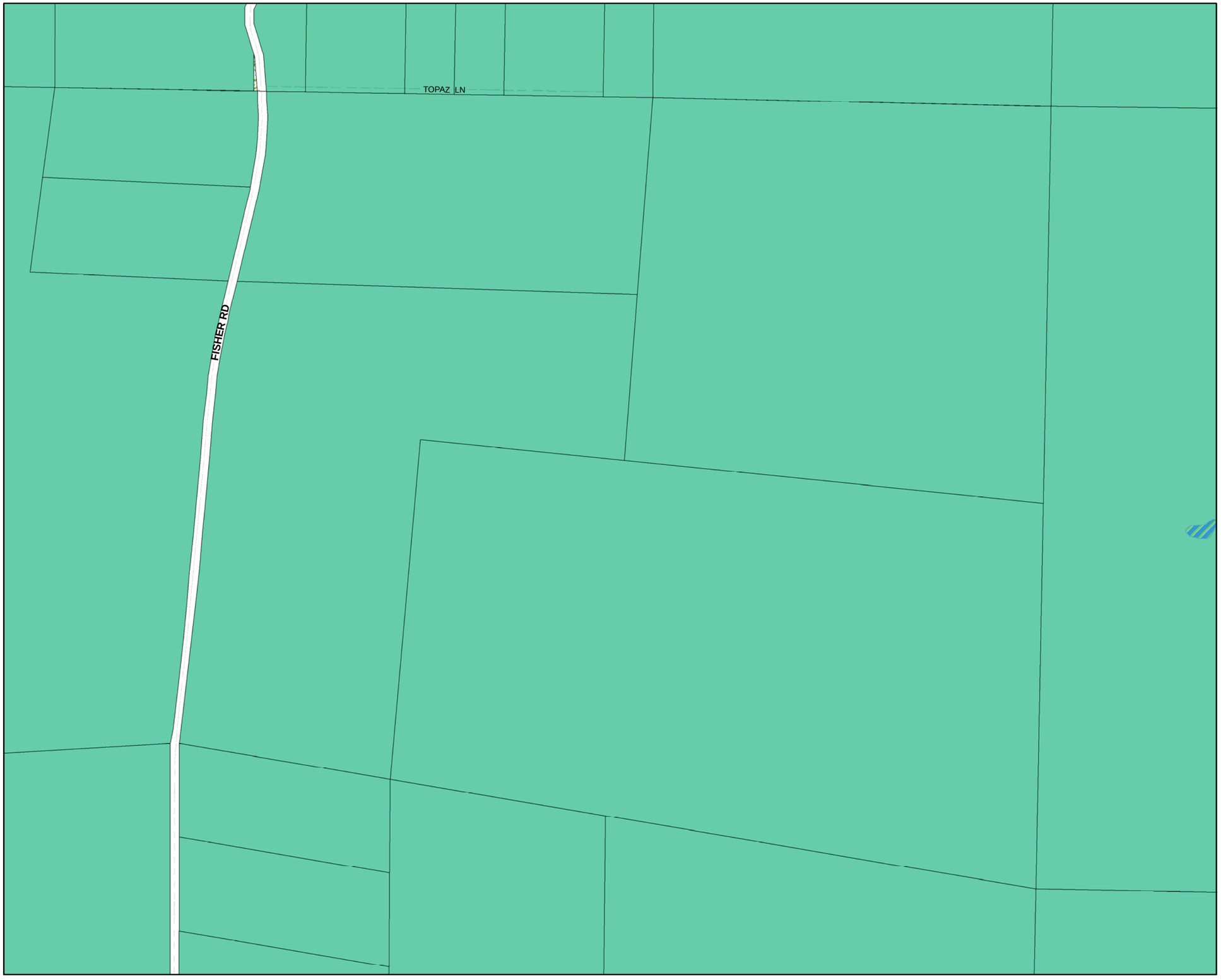

CASCADE COUNTY PLANNING DEPARTMENT

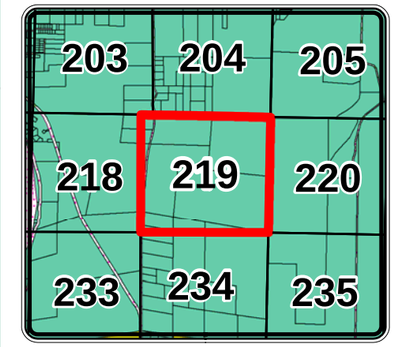

Legend

Cascade County Zoning

ZONE CODE

- AGRICULTURE
- COMMERCIAL
- CITY
- FLOOD ROAD
- INDUSTRIAL 1
- INDUSTRIAL 2
- MIXED USE
- MOBILE HOME
- OPEN SPACES
- RURAL RESIDENTIAL
- SUBURBAN RESIDENTIAL 1
- SUBURBAN RESIDENTIAL 2
- URBAN RESIDENTIAL
- **Hydrology**

The geographical representation of this map and/or drawing is provided for informational purposes only and should be used for **Reference Only**. Any information represented here is **not** guaranteed to be accurate or current. No reliance on angles, distances, area sizes or other land survey data should be assumed without verification by the user. Neither Cascade County nor the Cascade County GIS Department accepts any responsibility for errors or omissions. This document may not be reproduced, edited, or otherwise altered in any way without advanced permission of the Cascade County GIS Department or Cascade County Commission.

Feet

0 310 620 930

T19NR4E SEC 5

GEOCODE 2893 -- 5

Date: 11/7/2013

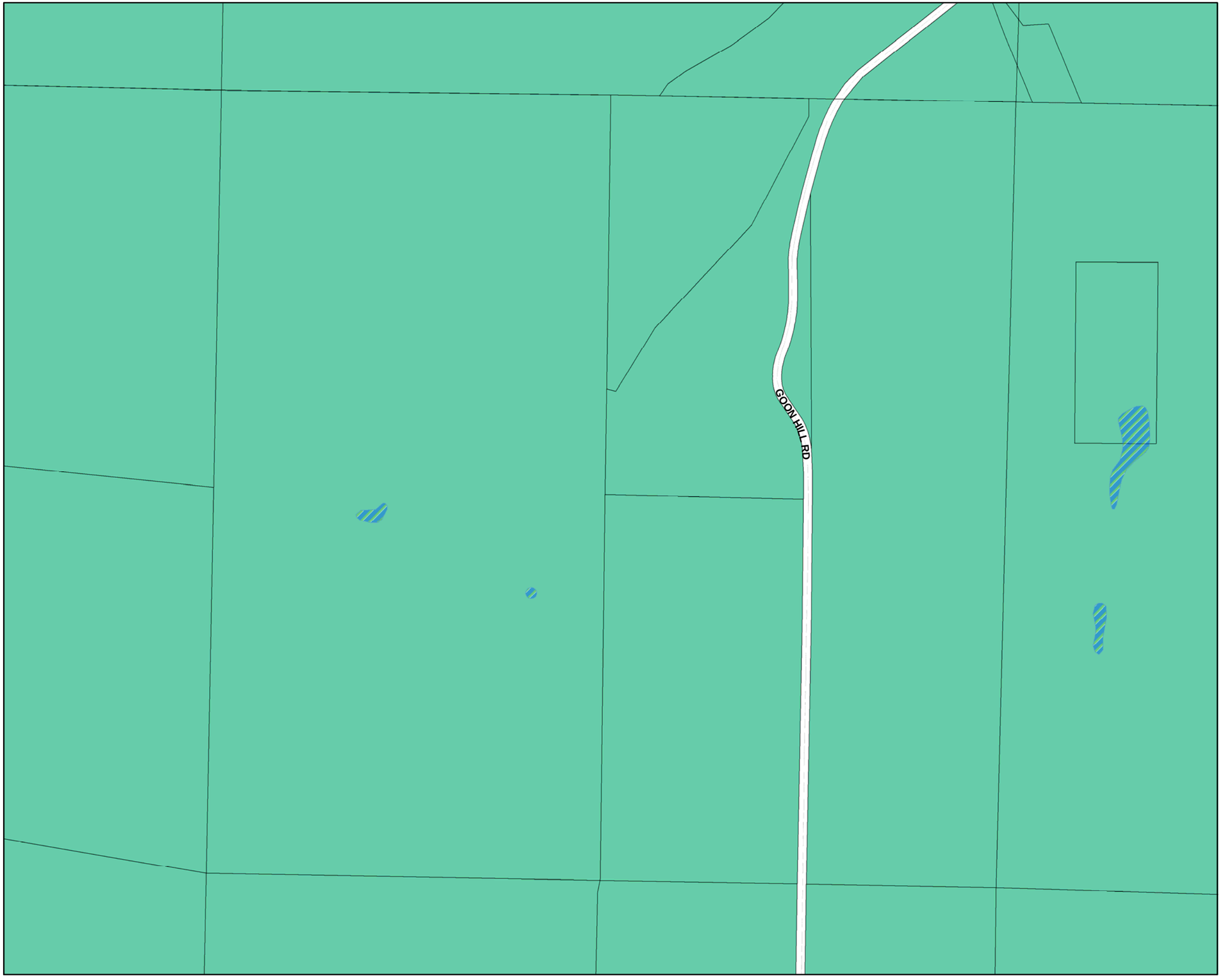

CASCADE COUNTY PLANNING DEPARTMENT

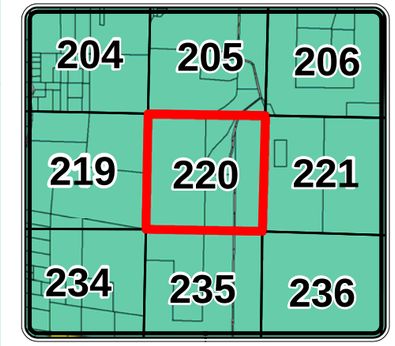

Legend

Cascade County Zoning

ZONE CODE

- AGRICULTURE
- COMMERCIAL
- CITY
- FLOOD ROAD
- INDUSTRIAL 1
- INDUSTRIAL 2
- MIXED USE
- MOBILE HOME
- OPEN SPACES
- RURAL RESIDENTIAL
- SUBURBAN RESIDENTIAL 1
- SUBURBAN RESIDENTIAL 2
- URBAN RESIDENTIAL
- **Hydrology**

The geographical representation of this map and/or drawing is provided for informational purposes only and should be used for **Reference Only**. Any information represented here is **not** guaranteed to be accurate or current. No reliance on angles, distances, area sizes or other land survey data should be assumed without verification by the user. Neither Cascade County nor the Cascade County GIS Department accepts any responsibility for errors or omissions. This document may not be reproduced, edited, or otherwise altered in any way without advanced permission of the Cascade County GIS Department or Cascade County Commission.

Feet

0 310 620 930

T19NR4E SEC 4

GEOCODE 2893 -- 4

Date: 11/7/2013

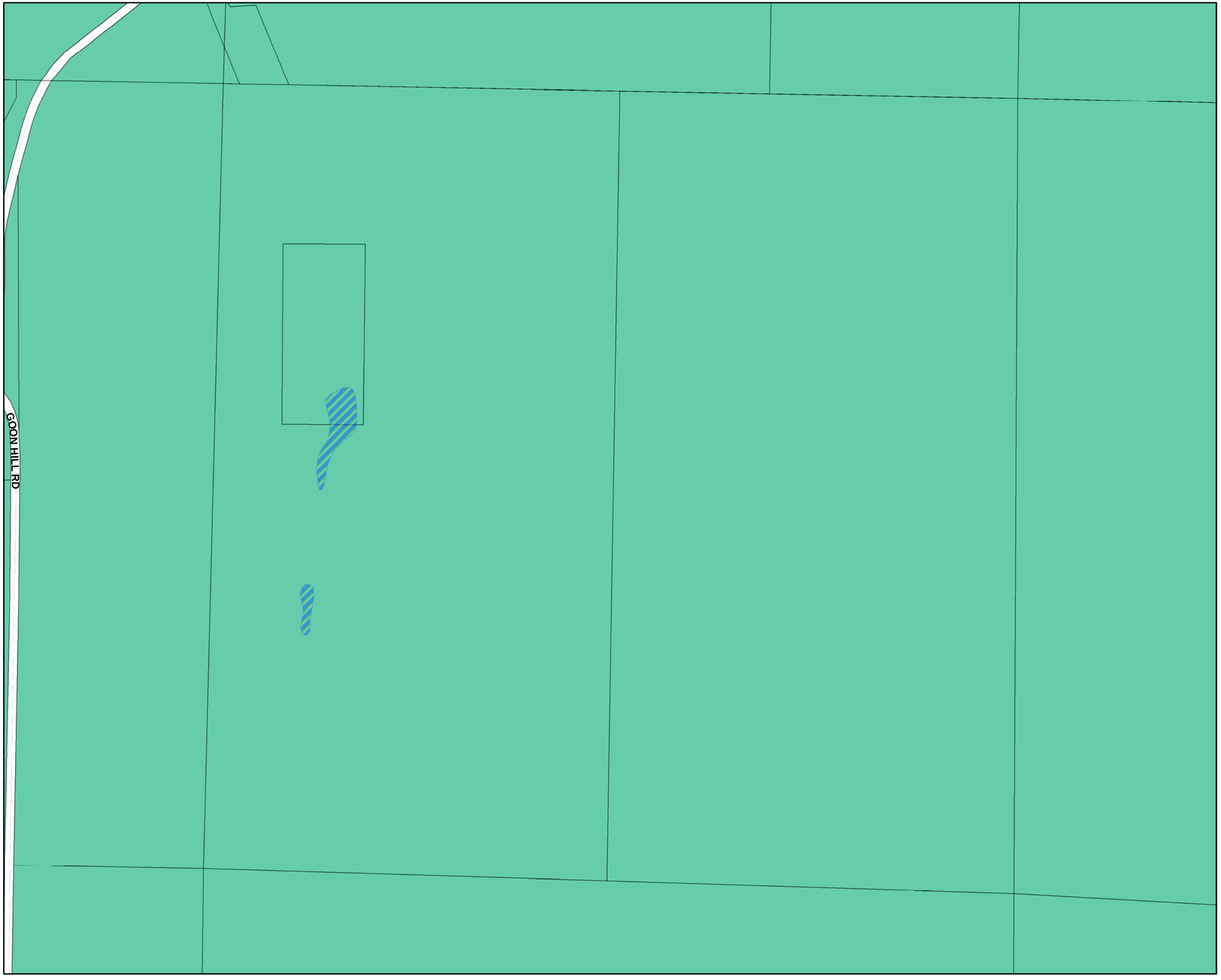

CASCADE COUNTY PLANNING DEPARTMENT

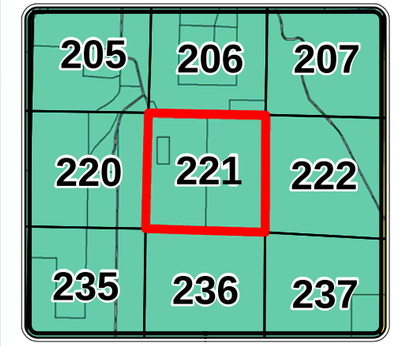

Legend

Cascade County Zoning

ZONE CODE

- AGRICULTURE
- COMMERCIAL
- CITY
- FLOOD ROAD
- INDUSTRIAL 1
- INDUSTRIAL 2
- MIXED USE
- MOBILE HOME
- OPEN SPACES
- RURAL RESIDENTIAL
- SUBURBAN RESIDENTIAL 1
- SUBURBAN RESIDENTIAL 2
- URBAN RESIDENTIAL
- **Hydrology**

The geographical representation of this map and/or drawing is provided for informational purposes only and should be used for **Reference Only**. Any information represented here is **not** guaranteed to be accurate or current. No reliance on angles, distances, area sizes or other land survey data should be assumed without verification by the user. Neither Cascade County nor the Cascade County GIS Department accepts any responsibility for errors or omissions. This document may not be reproduced, edited, or otherwise altered in any way without advanced permission of the Cascade County GIS Department or Cascade County Commission.

Feet

0 310 620 930

T19NR4E SEC 3

GEOCODE 2893 -- 3

Date: 11/7/2013

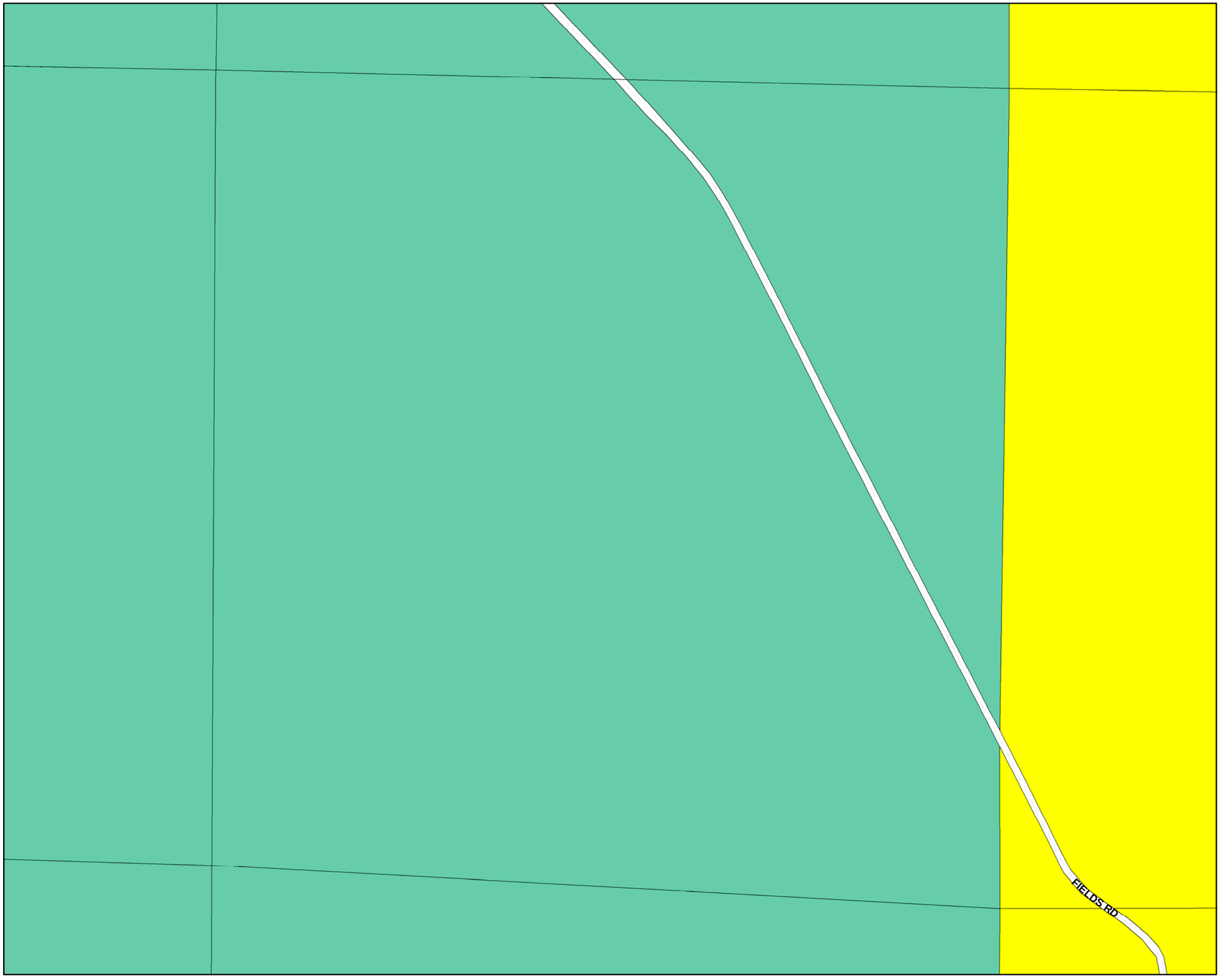

CASCADE COUNTY PLANNING DEPARTMENT

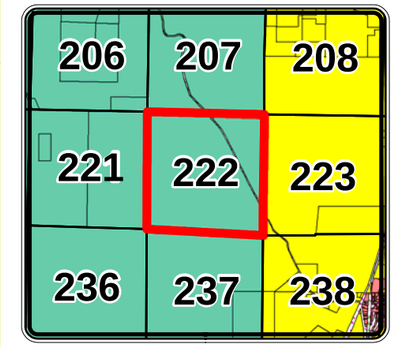

Legend

Cascade County Zoning

ZONE CODE

- AGRICULTURE
- COMMERCIAL
- CITY
- FLOOD ROAD
- INDUSTRIAL 1
- INDUSTRIAL 2
- MIXED USE
- MOBILE HOME
- OPEN SPACES
- RURAL RESIDENTIAL
- SUBURBAN RESIDENTIAL 1
- SUBURBAN RESIDENTIAL 2
- URBAN RESIDENTIAL
- **Hydrology**

The geographical representation of this map and/or drawing is provided for informational purposes only and should be used for **Reference Only**. Any information represented here is **not** guaranteed to be accurate or current. No reliance on angles, distances, area sizes or other land survey data should be assumed without verification by the user. Neither Cascade County nor the Cascade County GIS Department accepts any responsibility for errors or omissions. This document may not be reproduced, edited, or otherwise altered in any way without advanced permission of the Cascade County GIS Department or Cascade County Commission.

Feet

0 310 620 930

T19NR4E SEC 2

GEOCODE 2893 -- 2

Date: 11/7/2013

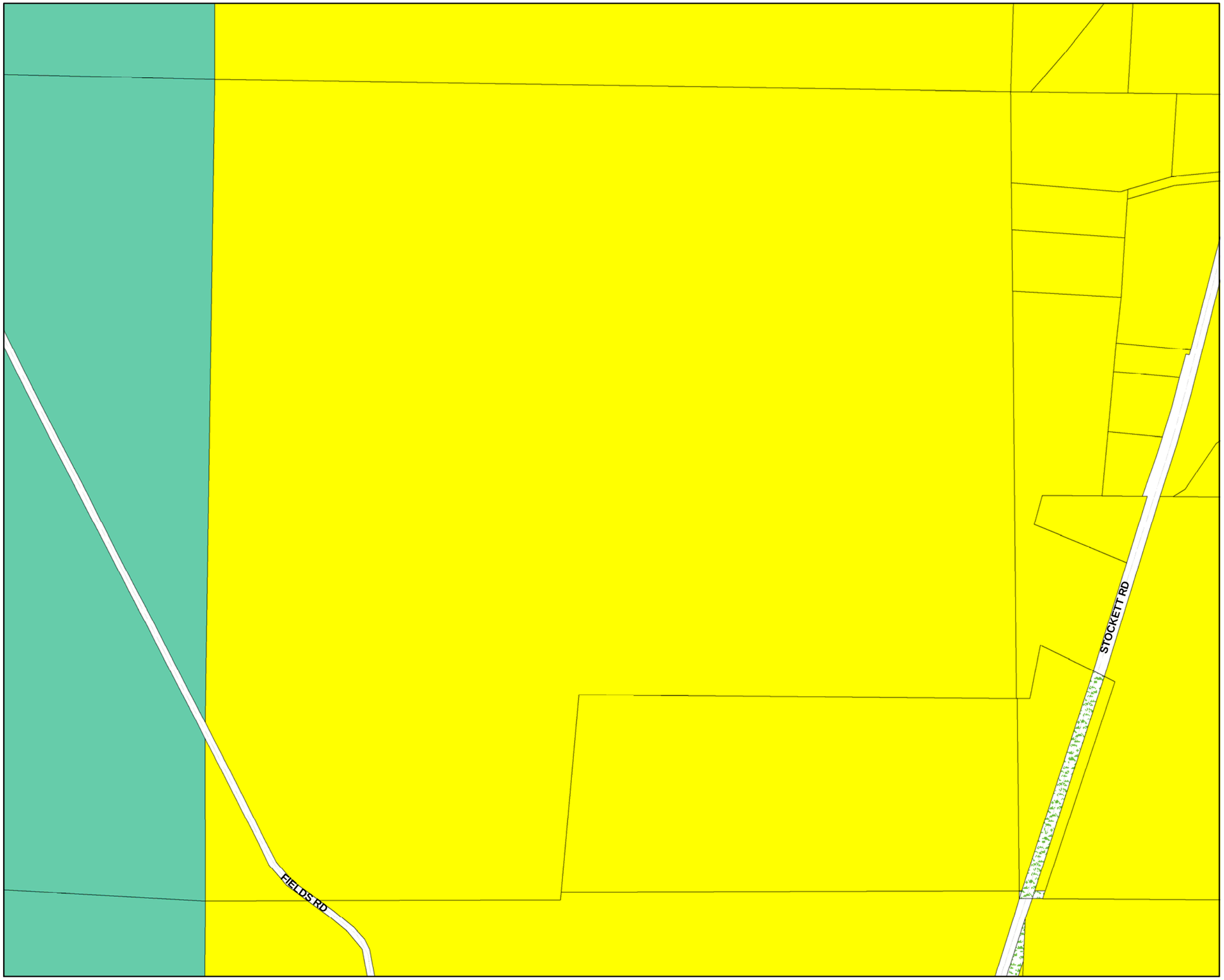

CASCADE COUNTY PLANNING DEPARTMENT

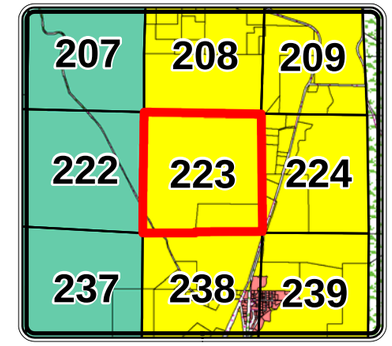

Legend

Cascade County Zoning

ZONE CODE

- AGRICULTURE
- COMMERCIAL
- CITY
- FLOOD ROAD
- INDUSTRIAL 1
- INDUSTRIAL 2
- MIXED USE
- MOBILE HOME
- OPEN SPACES
- RURAL RESIDENTIAL
- SUBURBAN RESIDENTIAL 1
- SUBURBAN RESIDENTIAL 2
- URBAN RESIDENTIAL
- **Hydrology**

The geographical representation of this map and/or drawing is provided for informational purposes only and should be used for **Reference Only**. Any information represented here is **not** guaranteed to be accurate or current. No reliance on angles, distances, area sizes or other land survey data should be assumed without verification by the user. Neither Cascade County nor the Cascade County GIS Department accepts any responsibility for errors or omissions. This document may not be reproduced, edited, or otherwise altered in any way without advanced permission of the Cascade County GIS Department or Cascade County Commission.

0 310 620 930 Feet

T19NR4E SEC 1

GEOCODE 2893 -- 1

Date: 11/7/2013

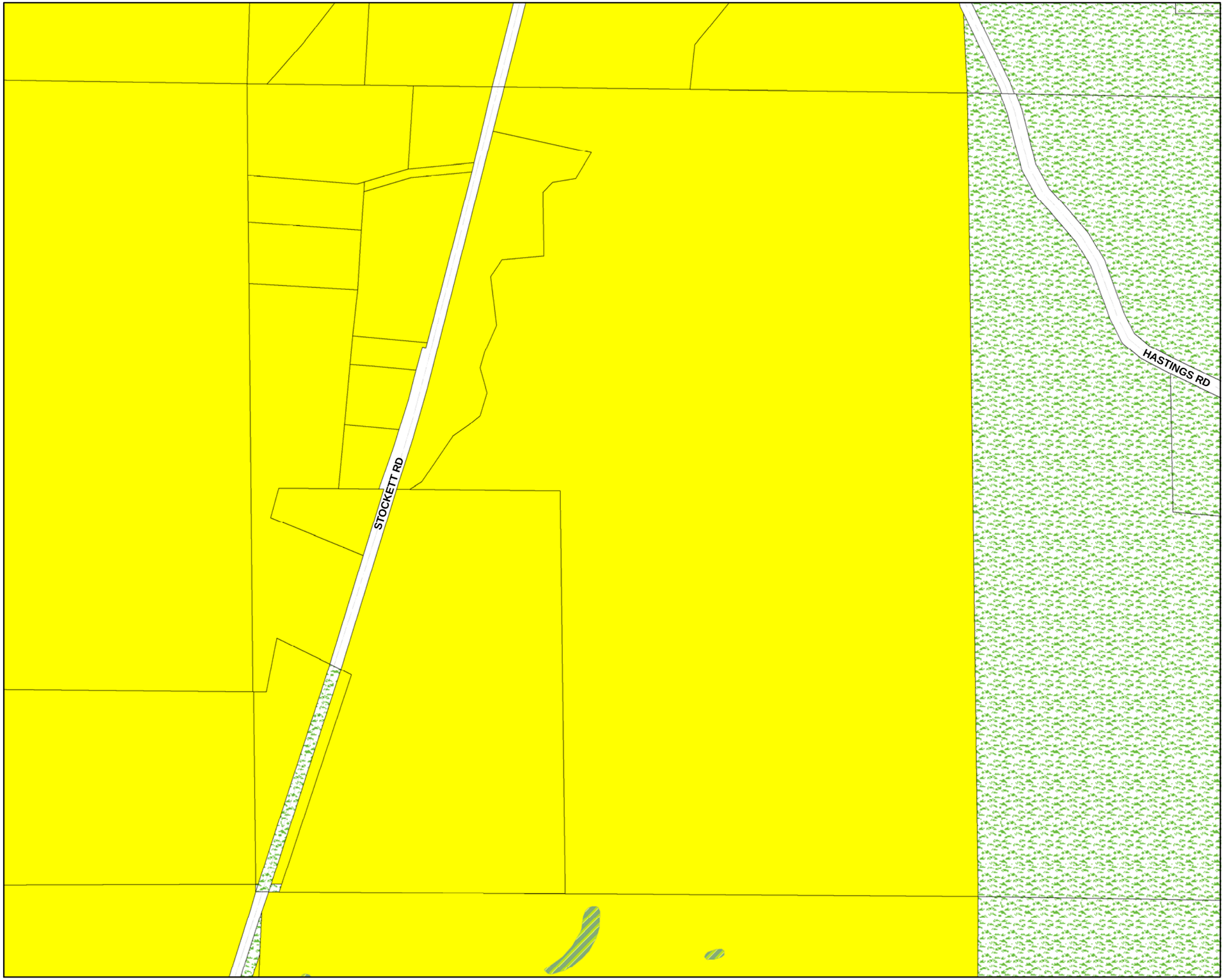

CASCADE COUNTY PLANNING DEPARTMENT

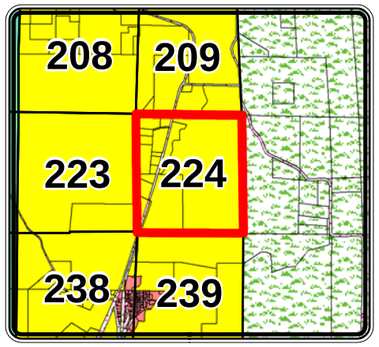

Legend

Cascade County Zoning

ZONE CODE

- AGRICULTURE
- COMMERCIAL
- CITY
- FLOOD ROAD
- INDUSTRIAL 1
- INDUSTRIAL 2
- MIXED USE
- MOBILE HOME
- OPEN SPACES
- RURAL RESIDENTIAL
- SUBURBAN RESIDENTIAL 1
- SUBURBAN RESIDENTIAL 2
- URBAN RESIDENTIAL
- **Hydrology**

The geographical representation of this map and/or drawing is provided for informational purposes only and should be used for **Reference Only**. Any information represented here is **not** guaranteed to be accurate or current. No reliance on angles, distances, area sizes or other land survey data should be assumed without verification by the user. Neither Cascade County nor the Cascade County GIS Department accepts any responsibility for errors or omissions. This document may not be reproduced, edited, or otherwise altered in any way without advanced permission of the Cascade County GIS Department or Cascade County Commission.

Feet

0 310 620 930

T19NR5E SEC 6

GEOCODE 2894 -- 6

Date: 11/7/2013

CASCADE COUNTY PLANNING DEPARTMENT

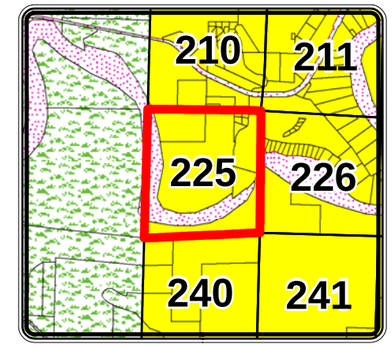

Legend

Cascade County Zoning

ZONE CODE

- AGRICULTURE
- COMMERCIAL
- CITY
- FLOOD ROAD
- INDUSTRIAL 1
- INDUSTRIAL 2
- MIXED USE
- MOBILE HOME
- OPEN SPACES
- RURAL RESIDENTIAL
- SUBURBAN RESIDENTIAL 1
- SUBURBAN RESIDENTIAL 2
- URBAN RESIDENTIAL
- **Hydrology**

The geographical representation of this map and/or drawing is provided for informational purposes only and should be used for **Reference Only**. Any information represented here is **not** guaranteed to be accurate or current. No reliance on angles, distances, area sizes or other land survey data should be assumed without verification by the user. Neither Cascade County nor the Cascade County GIS Department accepts any responsibility for errors or omissions. This document may not be reproduced, edited, or otherwise altered in any way without advanced permission of the Cascade County GIS Department or Cascade County Commission.

Feet

0 310 620 930

T19NR2E SEC 11

GEOCODE 2891 -- 11

Date: 11/7/2013

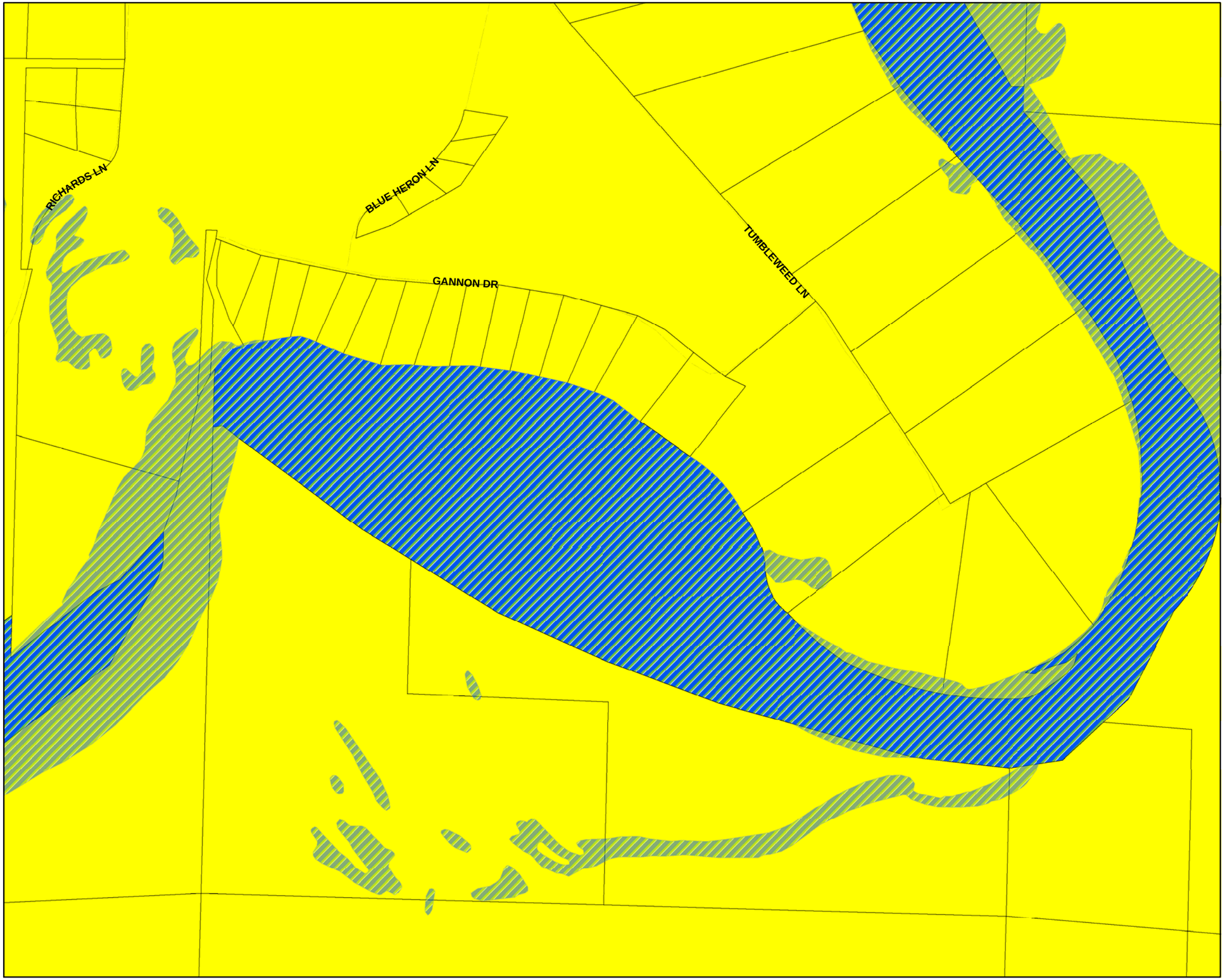

CASCADE COUNTY PLANNING DEPARTMENT

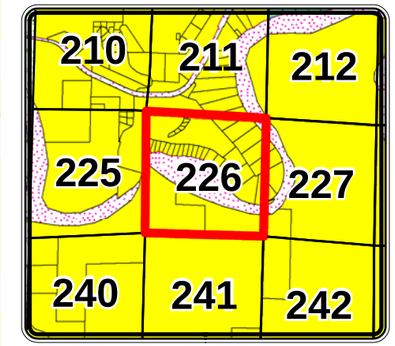

Legend

Cascade County Zoning

ZONE CODE

- AGRICULTURE
- COMMERCIAL
- CITY
- FLOOD ROAD
- INDUSTRIAL 1
- INDUSTRIAL 2
- MIXED USE
- MOBILE HOME
- OPEN SPACES
- RURAL RESIDENTIAL
- SUBURBAN RESIDENTIAL 1
- SUBURBAN RESIDENTIAL 2
- URBAN RESIDENTIAL
- **Hydrology**

The geographical representation of this map and/or drawing is provided for informational purposes only and should be used for **Reference Only**. Any information represented here is **not** guaranteed to be accurate or current. No reliance on angles, distances, area sizes or other land survey data should be assumed without verification by the user. Neither Cascade County nor the Cascade County GIS Department accepts any responsibility for errors or omissions. This document may not be reproduced, edited, or otherwise altered in any way without advanced permission of the Cascade County GIS Department or Cascade County Commission.

Feet

0 310 620 930

T19NR2E SEC 12

GEOCODE 2891 -- 12

Date: 11/7/2013

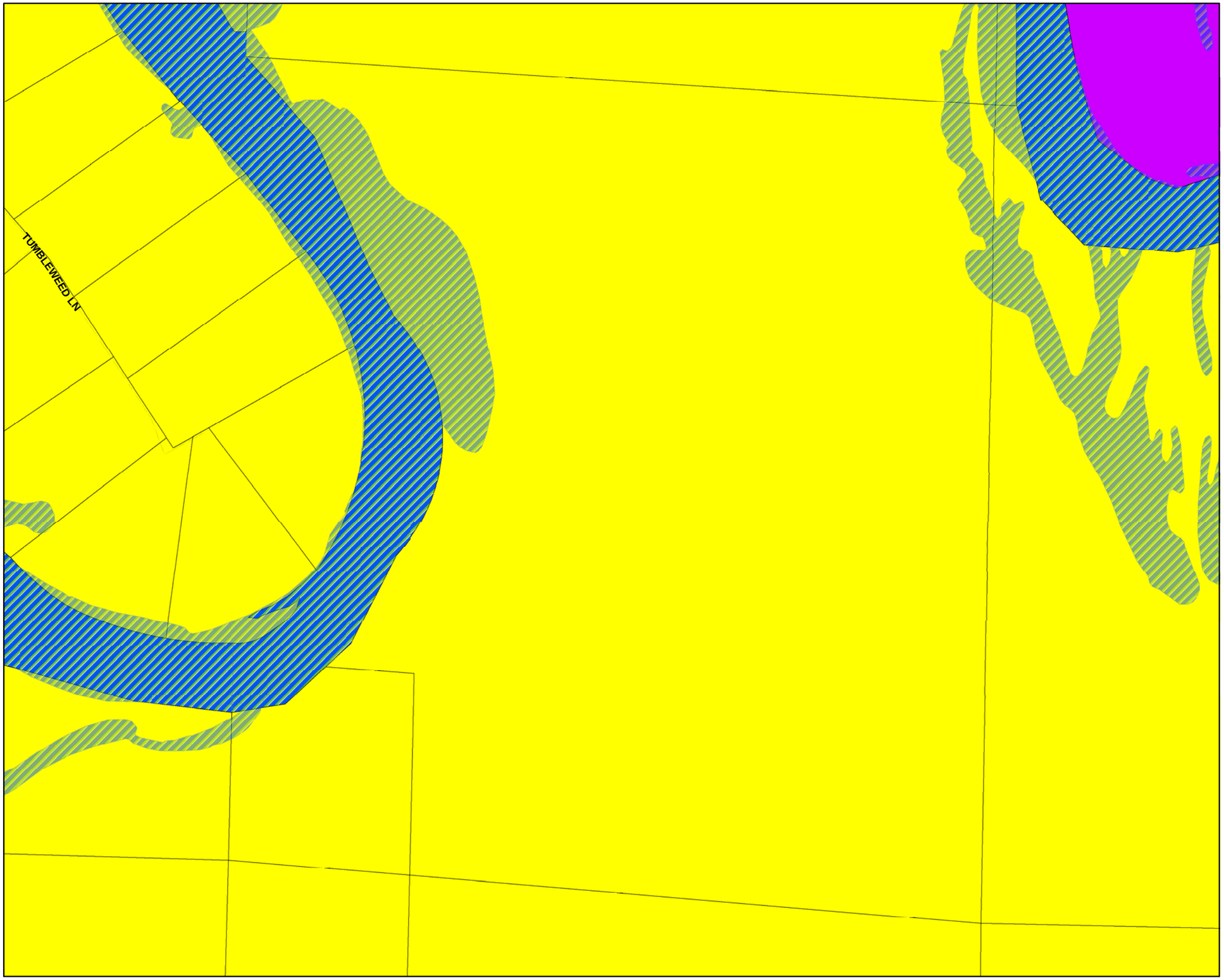

CASCADE COUNTY PLANNING DEPARTMENT

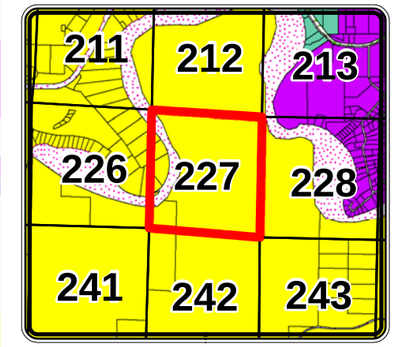

Legend

Cascade County Zoning

ZONE CODE

- AGRICULTURE
- COMMERCIAL
- CITY
- FLOOD ROAD
- INDUSTRIAL 1
- INDUSTRIAL 2
- MIXED USE
- MOBILE HOME
- OPEN SPACES
- RURAL RESIDENTIAL
- SUBURBAN RESIDENTIAL 1
- SUBURBAN RESIDENTIAL 2
- URBAN RESIDENTIAL
- **Hydrology**

The geographical representation of this map and/or drawing is provided for informational purposes only and should be used for **Reference Only**. Any information represented here is **not** guaranteed to be accurate or current. No reliance on angles, distances, area sizes or other land survey data should be assumed without verification by the user. Neither Cascade County nor the Cascade County GIS Department accepts any responsibility for errors or omissions. This document may not be reproduced, edited, or otherwise altered in any way without advanced permission of the Cascade County GIS Department or Cascade County Commission.

Feet

0 310 620 930

T19NR3E SEC 7

GEOCODE 2892 -- 7

Date: 11/7/2013

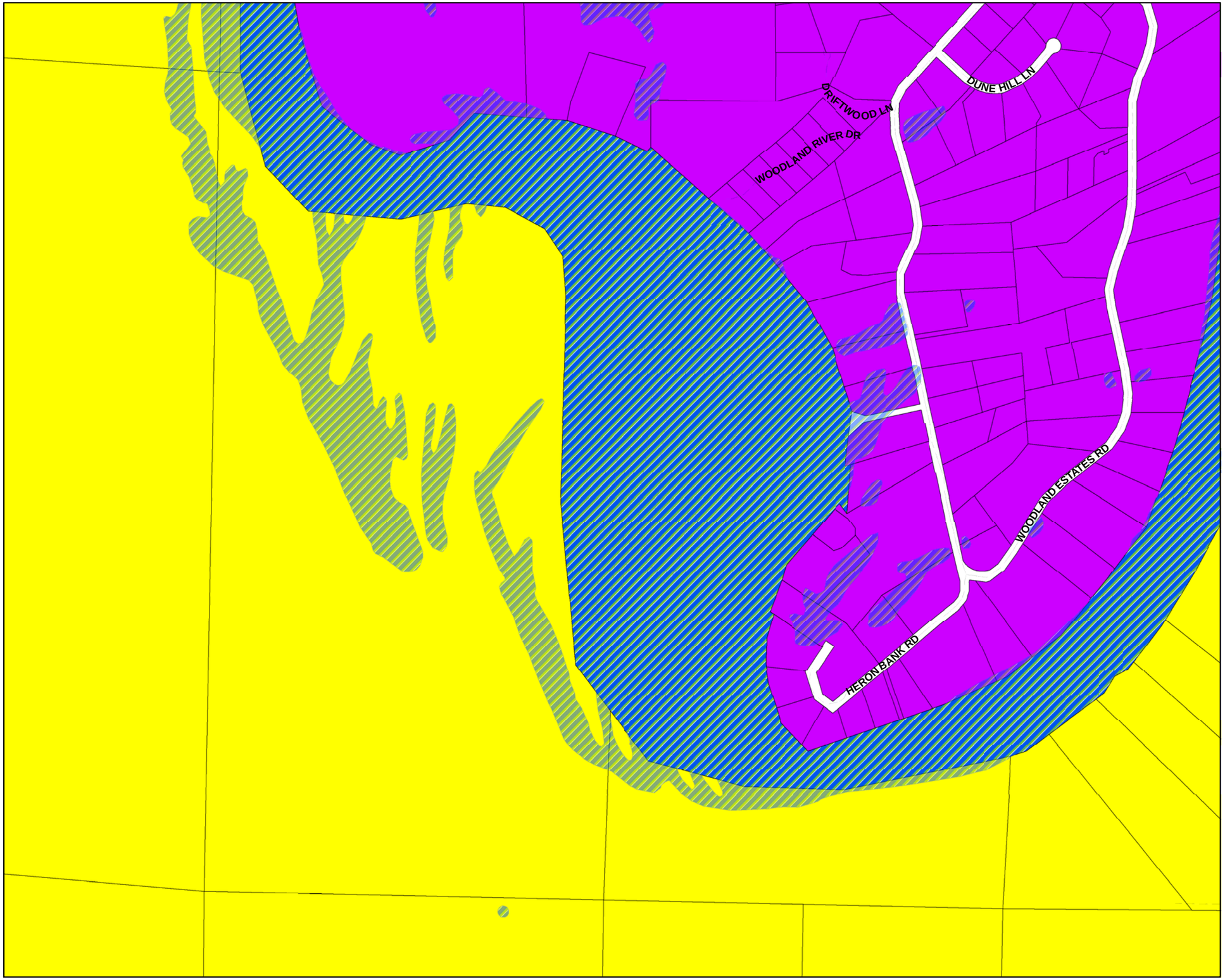

CASCADE COUNTY PLANNING DEPARTMENT

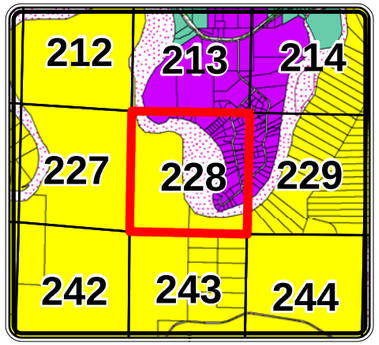

Legend

Cascade County Zoning

ZONE CODE

- AGRICULTURE
- COMMERCIAL
- CITY
- FLOOD ROAD
- INDUSTRIAL 1
- INDUSTRIAL 2
- MIXED USE
- MOBILE HOME
- OPEN SPACES
- RURAL RESIDENTIAL
- SUBURBAN RESIDENTIAL 1
- SUBURBAN RESIDENTIAL 2
- URBAN RESIDENTIAL
- **Hydrology**

The geographical representation of this map and/or drawing is provided for informational purposes only and should be used for **Reference Only**. Any information represented here is **not** guaranteed to be accurate or current. No reliance on angles, distances, area sizes or other land survey data should be assumed without verification by the user. Neither Cascade County nor the Cascade County GIS Department accepts any responsibility for errors or omissions. This document may not be reproduced, edited, or otherwise altered in any way without advanced permission of the Cascade County GIS Department or Cascade County Commission.

Feet

0 310 620 930

T19NR3E SEC 8

GEOCODE 2892 -- 8

Date: 11/7/2013

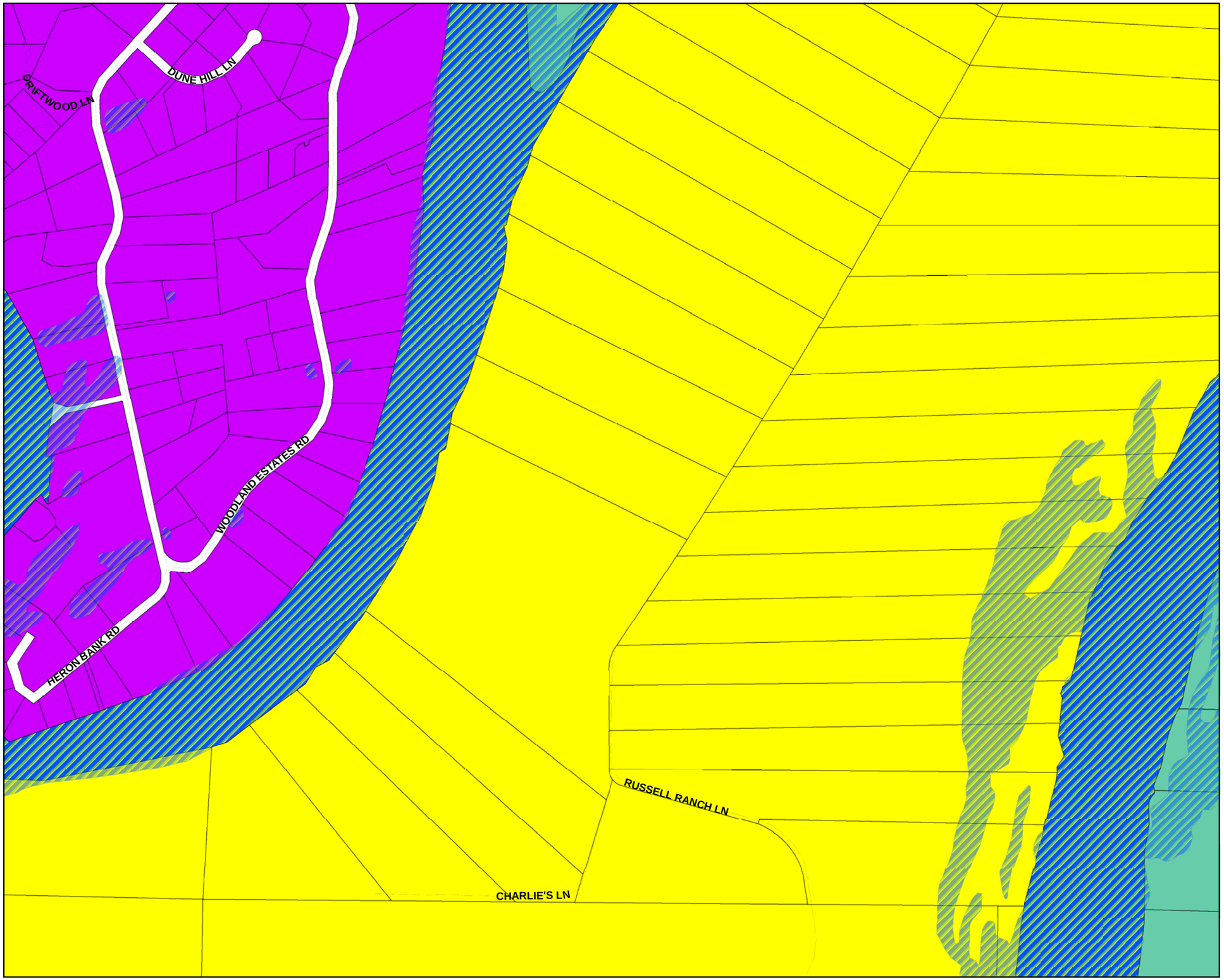

CASCADE COUNTY PLANNING DEPARTMENT

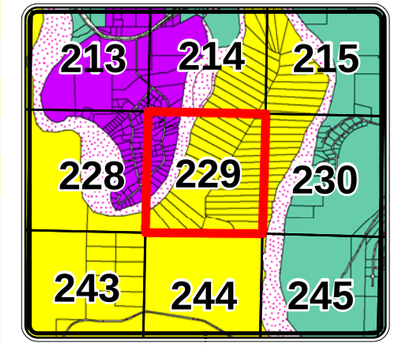

Legend

Cascade County Zoning

ZONE CODE

- AGRICULTURE
- COMMERCIAL
- CITY
- FLOOD ROAD
- INDUSTRIAL 1
- INDUSTRIAL 2
- MIXED USE
- MOBILE HOME
- OPEN SPACES
- RURAL RESIDENTIAL
- SUBURBAN RESIDENTIAL 1
- SUBURBAN RESIDENTIAL 2
- URBAN RESIDENTIAL
- **Hydrology**

The geographical representation of this map and/or drawing is provided for informational purposes only and should be used for **Reference Only**. Any information represented here is **not** guaranteed to be accurate or current. No reliance on angles, distances, area sizes or other land survey data should be assumed without verification by the user. Neither Cascade County nor the Cascade County GIS Department accepts any responsibility for errors or omissions. This document may not be reproduced, edited, or otherwise altered in any way without advanced permission of the Cascade County GIS Department or Cascade County Commission.

0 310 620 930 Feet

T19NR3E SEC 9

GEOCODE 2892 -- 9

Date: 11/7/2013

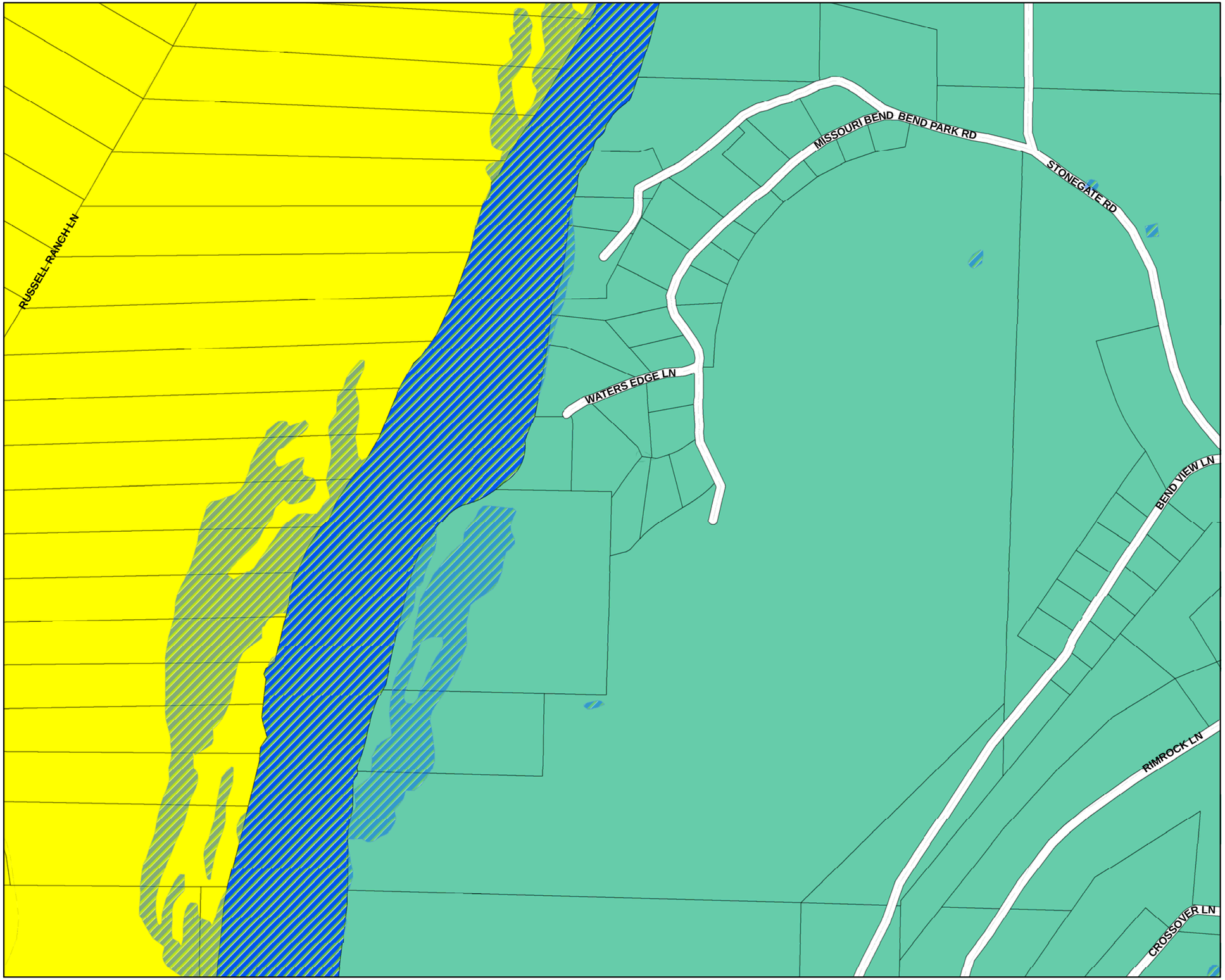

CASCADE COUNTY PLANNING DEPARTMENT

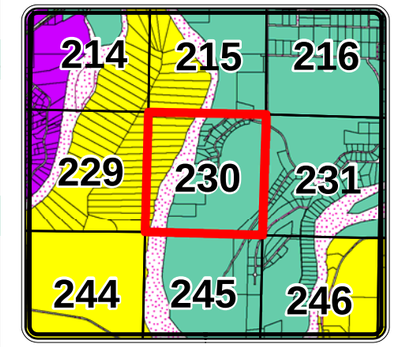

Legend

Cascade County Zoning

ZONE CODE

- AGRICULTURE
- COMMERCIAL
- CITY
- FLOOD ROAD
- INDUSTRIAL 1
- INDUSTRIAL 2
- MIXED USE
- MOBILE HOME
- OPEN SPACES
- RURAL RESIDENTIAL
- SUBURBAN RESIDENTIAL 1
- SUBURBAN RESIDENTIAL 2
- URBAN RESIDENTIAL
- **Hydrology**

The geographical representation of this map and/or drawing is provided for informational purposes only and should be used for **Reference Only**. Any information represented here is **not** guaranteed to be accurate or current. No reliance on angles, distances, area sizes or other land survey data should be assumed without verification by the user. Neither Cascade County nor the Cascade County GIS Department accepts any responsibility for errors or omissions. This document may not be reproduced, edited, or otherwise altered in any way without advanced permission of the Cascade County GIS Department or Cascade County Commission.

Feet

0 310 620 930

T19NR3E SEC 10

GEOCODE 2892 -- 10

Date: 11/7/2013

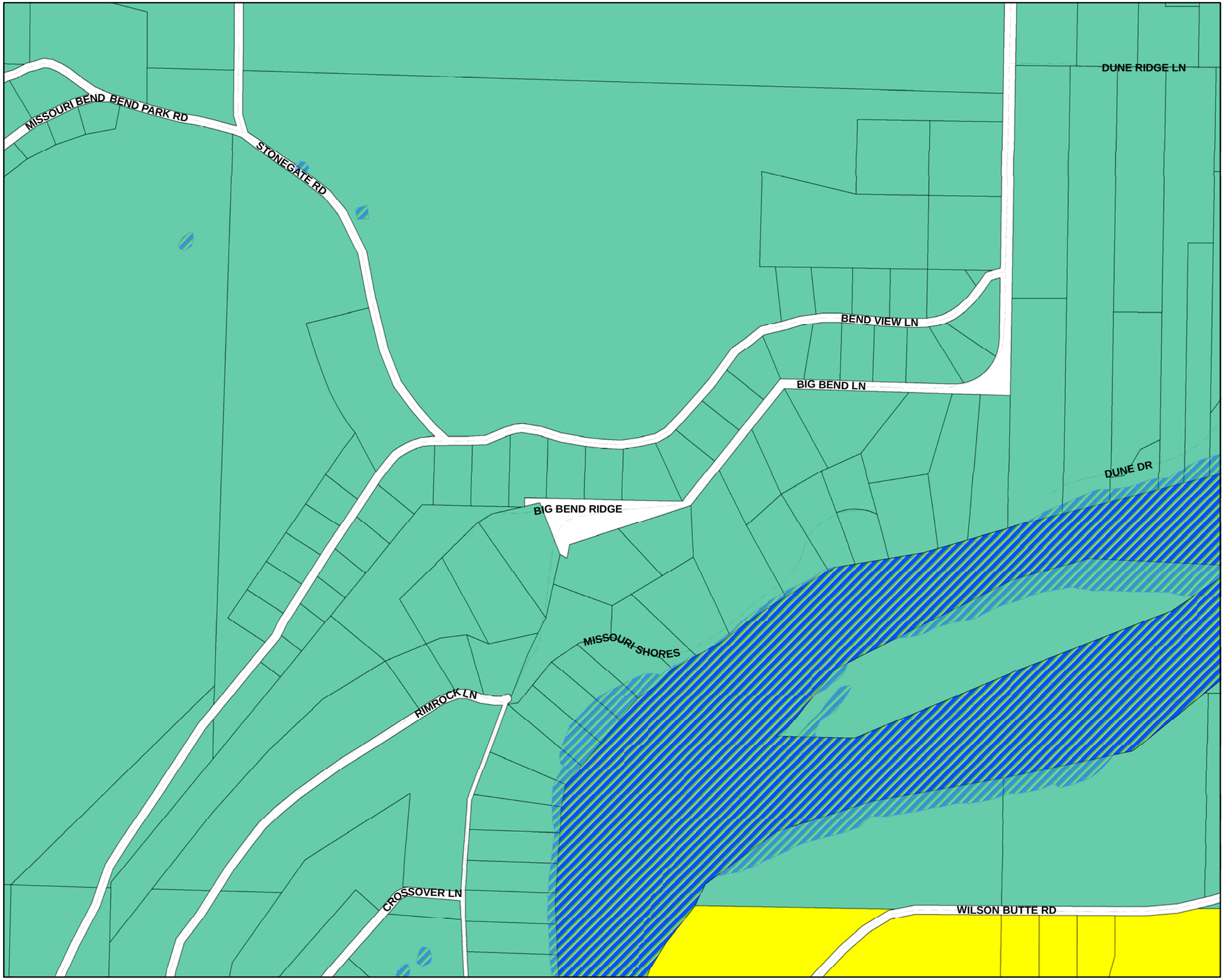

CASCADE COUNTY PLANNING DEPARTMENT

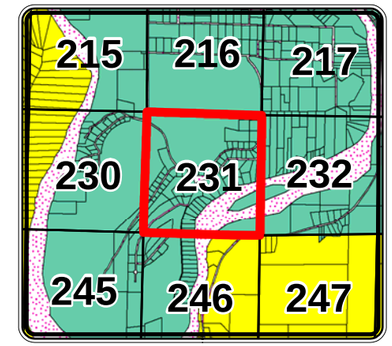

Legend

Cascade County Zoning

ZONE CODE

- AGRICULTURE
- COMMERCIAL
- CITY
- FLOOD ROAD
- INDUSTRIAL 1
- INDUSTRIAL 2
- MIXED USE
- MOBILE HOME
- OPEN SPACES
- RURAL RESIDENTIAL
- SUBURBAN RESIDENTIAL 1
- SUBURBAN RESIDENTIAL 2
- URBAN RESIDENTIAL
- **Hydrology**

The geographical representation of this map and/or drawing is provided for informational purposes only and should be used for **Reference Only**. Any information represented here is **not** guaranteed to be accurate or current. No reliance on angles, distances, area sizes or other land survey data should be assumed without verification by the user. Neither Cascade County nor the Cascade County GIS Department accepts any responsibility for errors or omissions. This document may not be reproduced, edited, or otherwise altered in any way without advanced permission of the Cascade County GIS Department or Cascade County Commission.

Feet

0 310 620 930

T19NR3E SEC 11

GEOCODE 2892 -- 11

Date: 11/7/2013

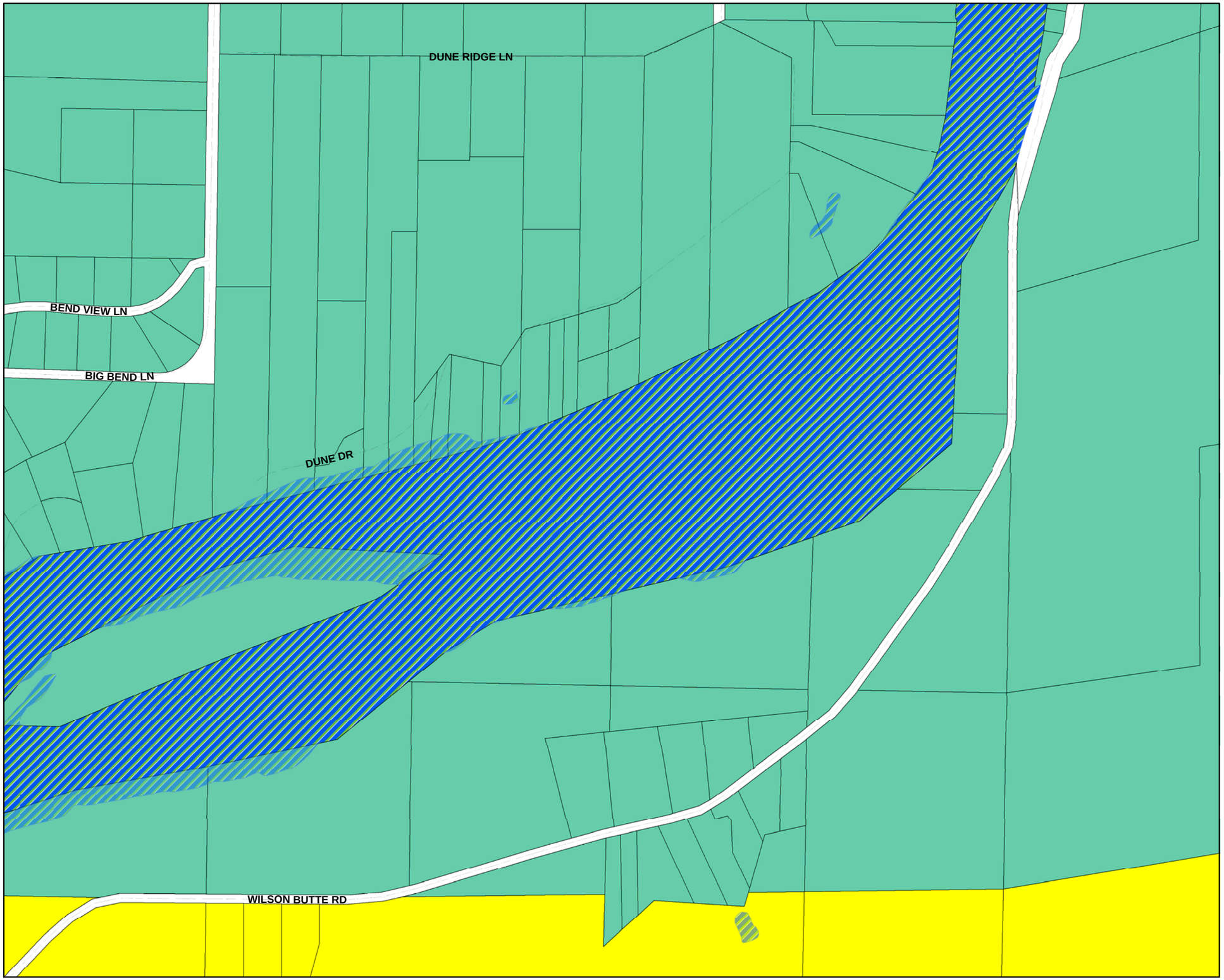

CASCADE COUNTY PLANNING DEPARTMENT

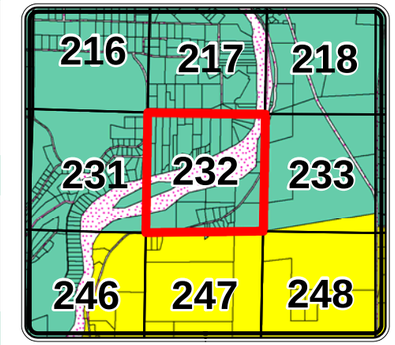

Legend

Cascade County Zoning

ZONE CODE

- AGRICULTURE
- COMMERCIAL
- CITY
- FLOOD ROAD
- INDUSTRIAL 1
- INDUSTRIAL 2
- MIXED USE
- MOBILE HOME
- OPEN SPACES
- RURAL RESIDENTIAL
- SUBURBAN RESIDENTIAL 1
- SUBURBAN RESIDENTIAL 2
- URBAN RESIDENTIAL
- **Hydrology**

The geographical representation of this map and/or drawing is provided for informational purposes only and should be used for **Reference Only**. Any information represented here is **not** guaranteed to be accurate or current. No reliance on angles, distances, area sizes or other land survey data should be assumed without verification by the user. Neither Cascade County nor the Cascade County GIS Department accepts any responsibility for errors or omissions. This document may not be reproduced, edited, or otherwise altered in any way without advanced permission of the Cascade County GIS Department or Cascade County Commission.

Feet

0 310 620 930

T19NR3E SEC 12

GEOCODE 2892 -- 12

Date: 11/7/2013

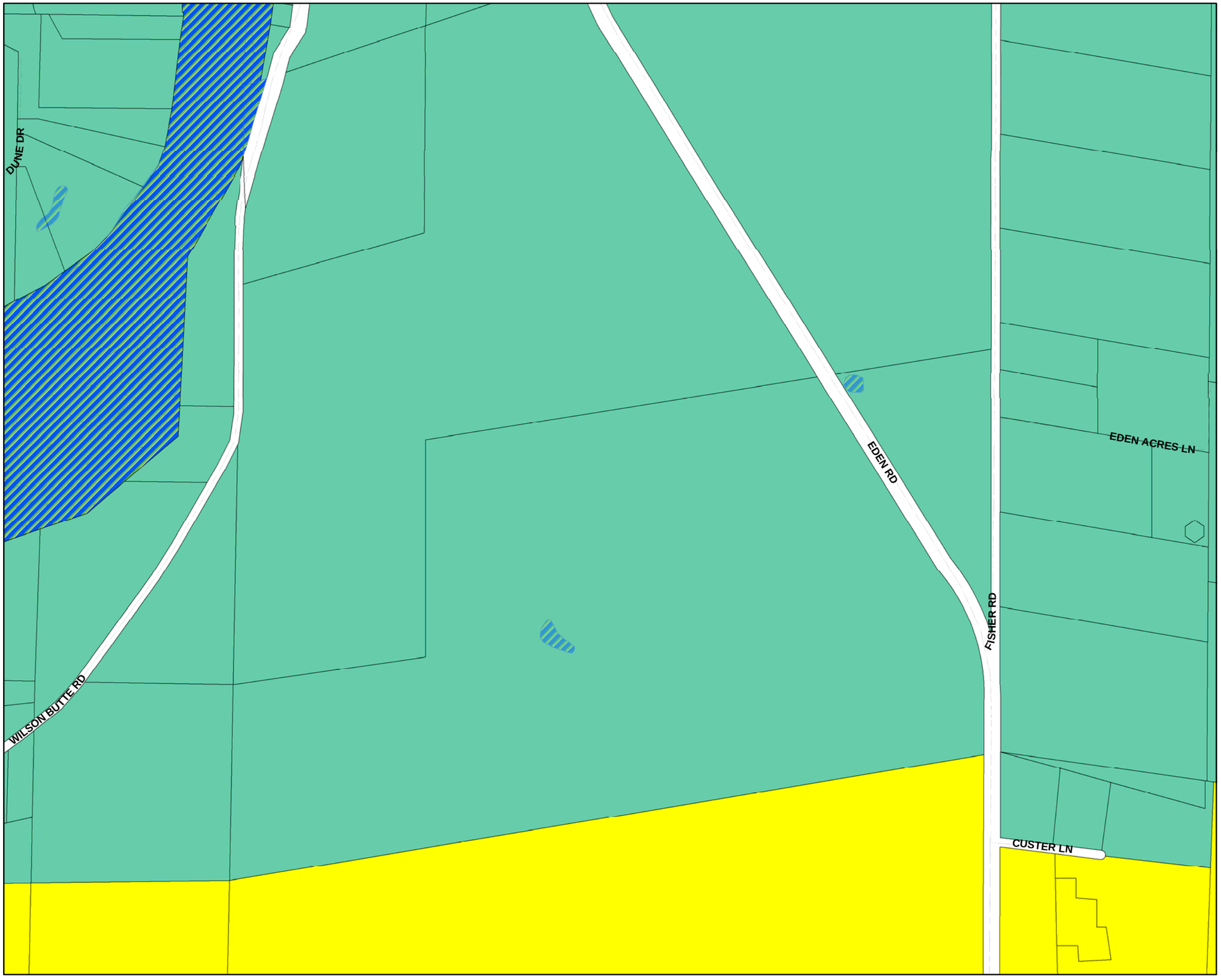

CASCADE COUNTY PLANNING DEPARTMENT

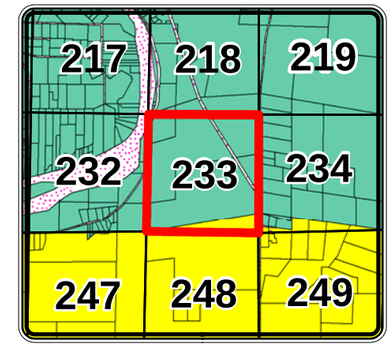

Legend

Cascade County Zoning

ZONE CODE

- AGRICULTURE
- COMMERCIAL
- CITY
- FLOOD ROAD
- INDUSTRIAL 1
- INDUSTRIAL 2
- MIXED USE
- MOBILE HOME
- OPEN SPACES
- RURAL RESIDENTIAL
- SUBURBAN RESIDENTIAL 1
- SUBURBAN RESIDENTIAL 2
- URBAN RESIDENTIAL
- **Hydrology**

The geographical representation of this map and/or drawing is provided for informational purposes only and should be used for **Reference Only**. Any information represented here is **not** guaranteed to be accurate or current. No reliance on angles, distances, area sizes or other land survey data should be assumed without verification by the user. Neither Cascade County nor the Cascade County GIS Department accepts any responsibility for errors or omissions. This document may not be reproduced, edited, or otherwise altered in any way without advanced permission of the Cascade County GIS Department or Cascade County Commission.

Feet

0 310 620 930

T19NR4E SEC 7

GEOCODE 2893 -- 7

Date: 11/7/2013

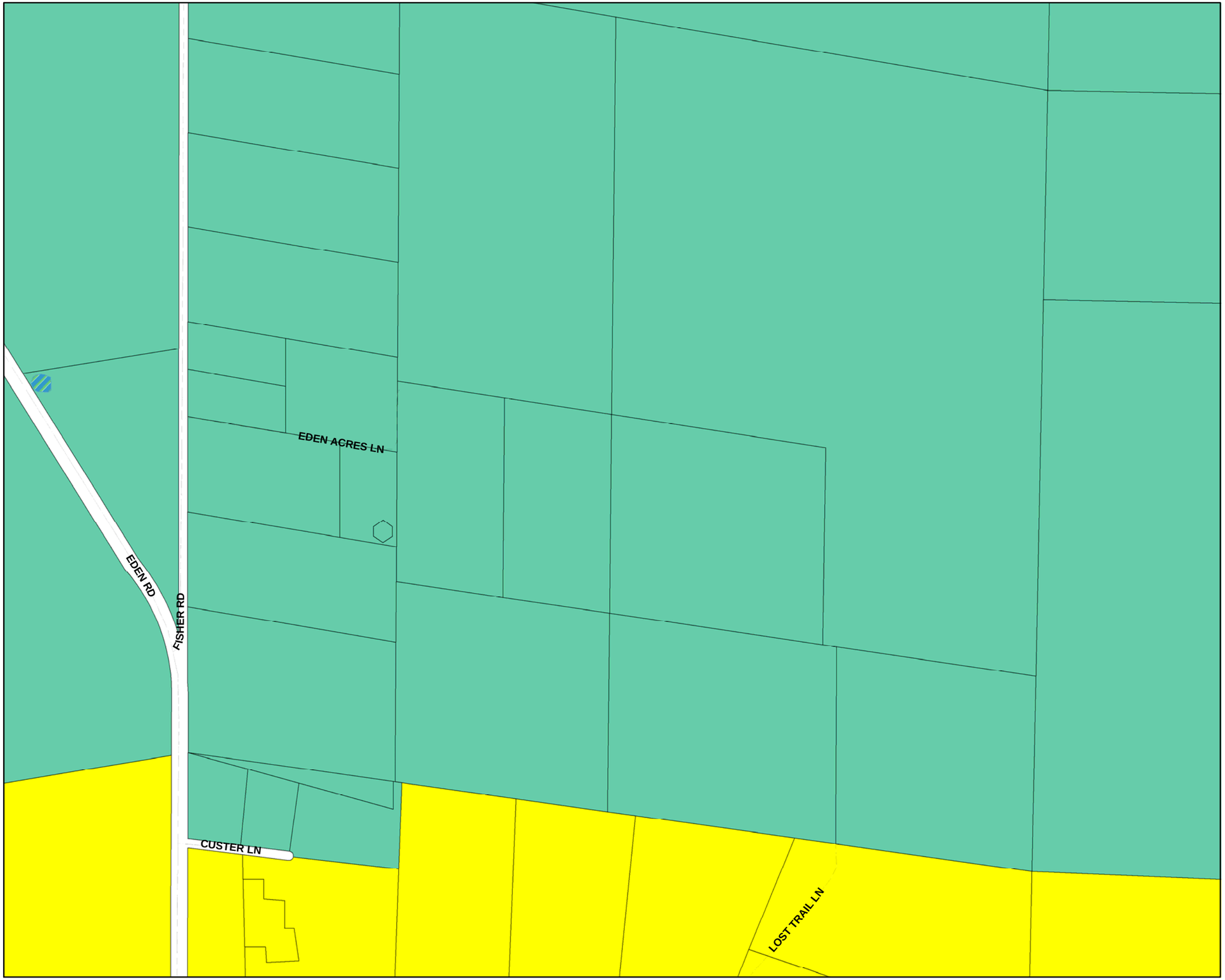

CASCADE COUNTY PLANNING DEPARTMENT

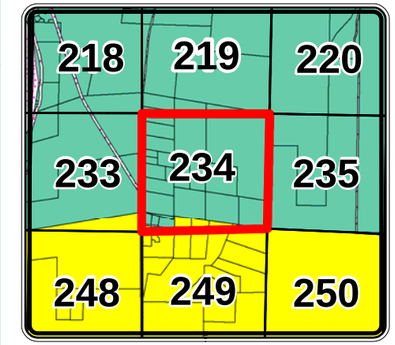

Legend

Cascade County Zoning

ZONE CODE

- AGRICULTURE
- COMMERCIAL
- CITY
- FLOOD ROAD
- INDUSTRIAL 1
- INDUSTRIAL 2
- MIXED USE
- MOBILE HOME
- OPEN SPACES
- RURAL RESIDENTIAL
- SUBURBAN RESIDENTIAL 1
- SUBURBAN RESIDENTIAL 2
- URBAN RESIDENTIAL
- **Hydrology**

The geographical representation of this map and/or drawing is provided for informational purposes only and should be used for **Reference Only**. Any information represented here is **not** guaranteed to be accurate or current. No reliance on angles, distances, area sizes or other land survey data should be assumed without verification by the user. Neither Cascade County nor the Cascade County GIS Department accepts any responsibility for errors or omissions. This document may not be reproduced, edited, or otherwise altered in any way without advanced permission of the Cascade County GIS Department or Cascade County Commission.

Feet

0 310 620 930

T19NR4E SEC 8

GEOCODE 2893 -- 8

Date: 11/7/2013

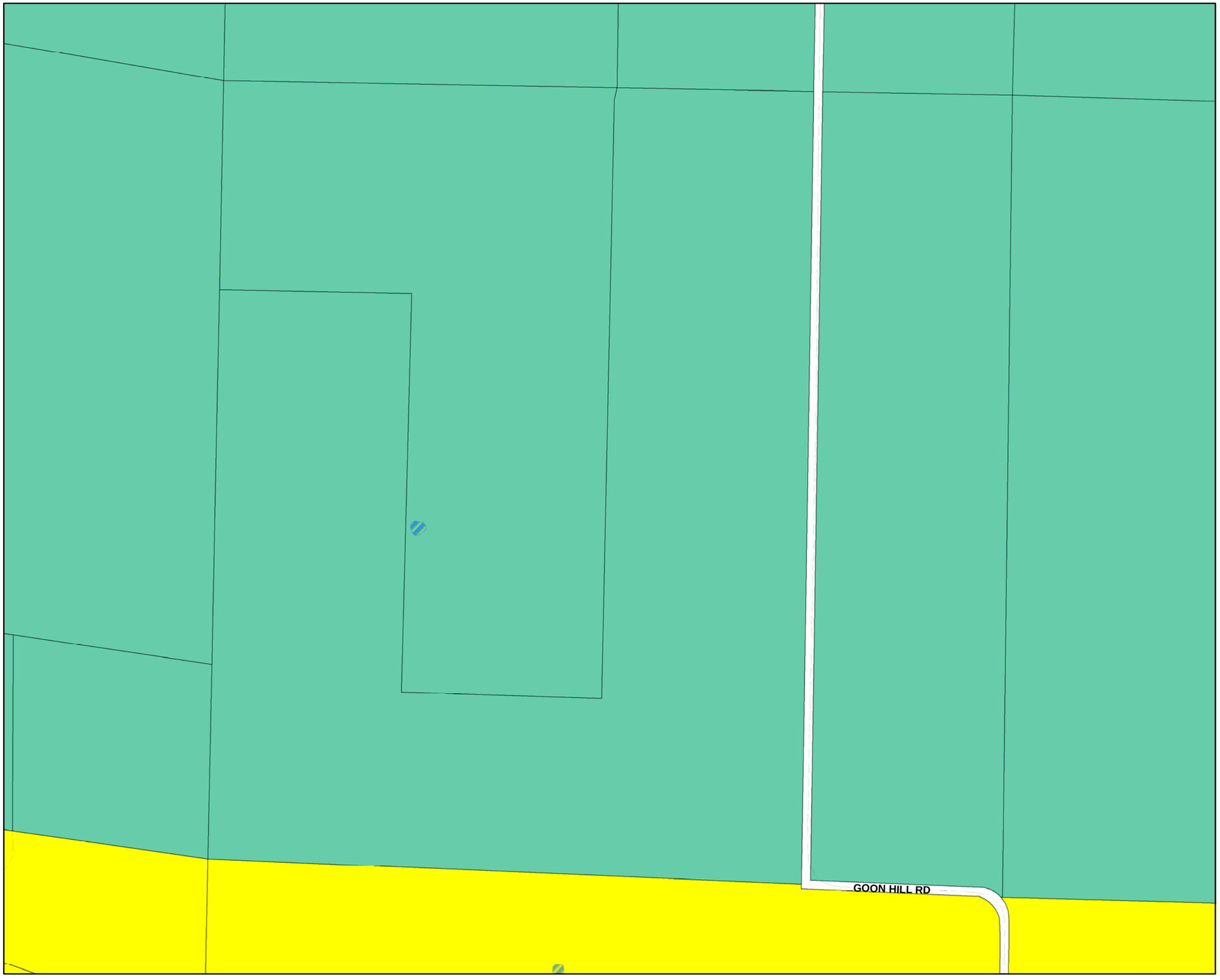

CASCADE COUNTY PLANNING DEPARTMENT

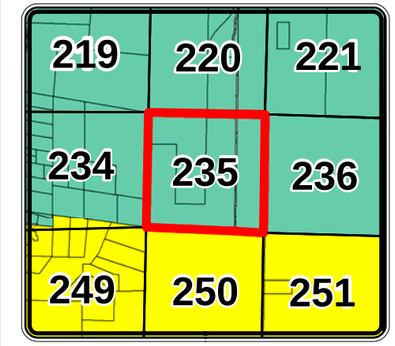

Legend

Cascade County Zoning

ZONE CODE

- AGRICULTURE
- COMMERCIAL
- CITY
- FLOOD ROAD
- INDUSTRIAL 1
- INDUSTRIAL 2
- MIXED USE
- MOBILE HOME
- OPEN SPACES
- RURAL RESIDENTIAL
- SUBURBAN RESIDENTIAL 1
- SUBURBAN RESIDENTIAL 2
- URBAN RESIDENTIAL
- **Hydrology**

The geographical representation of this map and/or drawing is provided for informational purposes only and should be used for **Reference Only**. Any information represented here is **not** guaranteed to be accurate or current. No reliance on angles, distances, area sizes or other land survey data should be assumed without verification by the user. Neither Cascade County nor the Cascade County GIS Department accepts any responsibility for errors or omissions. This document may not be reproduced, edited, or otherwise altered in any way without advanced permission of the Cascade County GIS Department or Cascade County Commission.

Feet

0 310 620 930

T19NR4E SEC 9

GEOCODE 2893 -- 9

Date: 11/7/2013

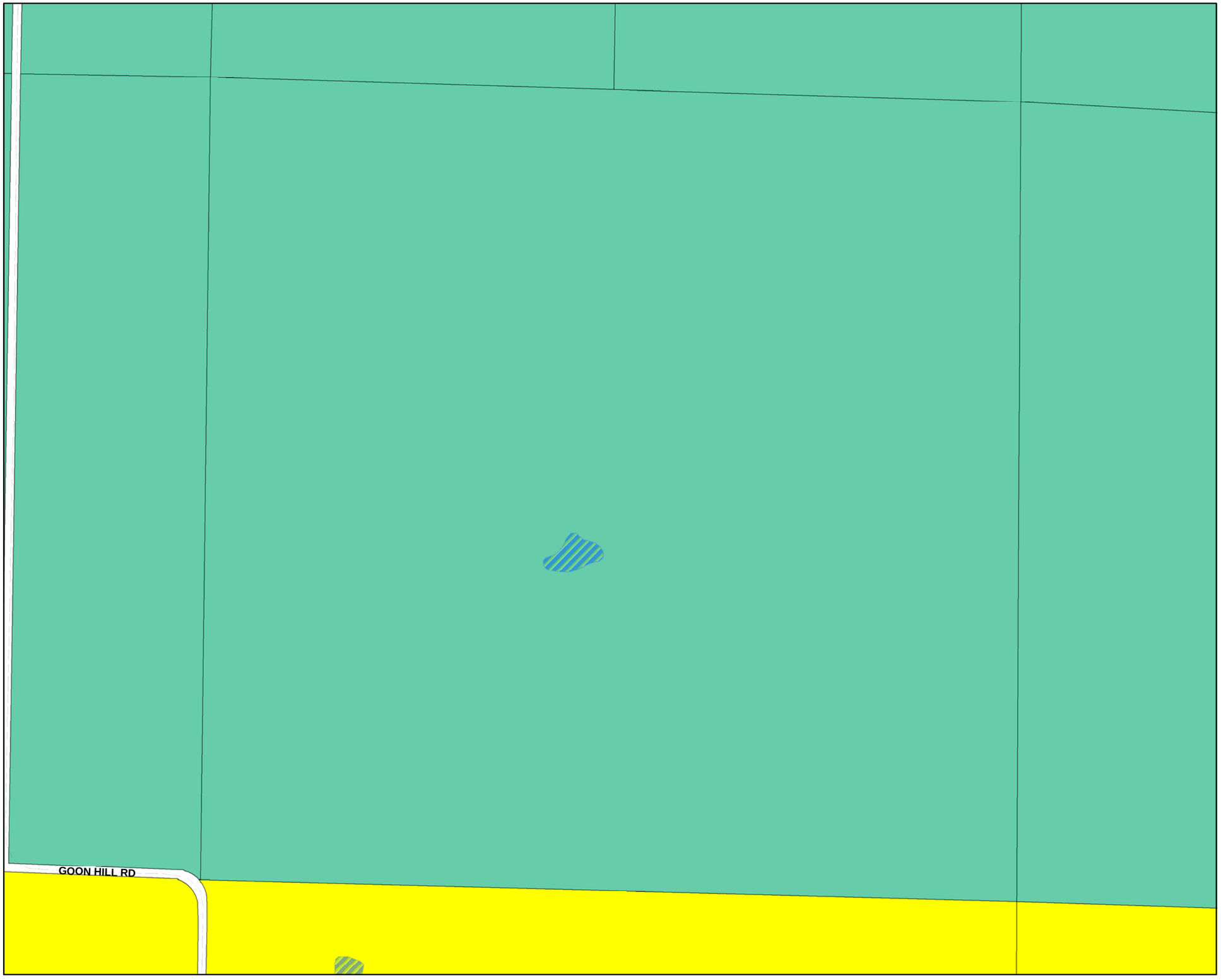

CASCADE COUNTY PLANNING DEPARTMENT

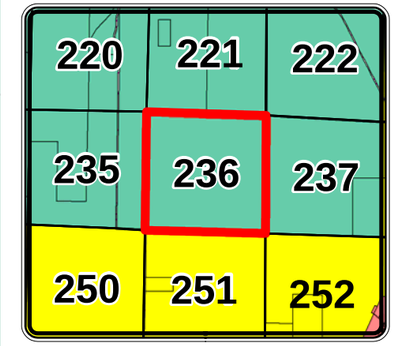

Legend

Cascade County Zoning

ZONE CODE

- AGRICULTURE
- COMMERCIAL
- CITY
- FLOOD ROAD
- INDUSTRIAL 1
- INDUSTRIAL 2
- MIXED USE
- MOBILE HOME
- OPEN SPACES
- RURAL RESIDENTIAL
- SUBURBAN RESIDENTIAL 1
- SUBURBAN RESIDENTIAL 2
- URBAN RESIDENTIAL
- **Hydrology**

The geographical representation of this map and/or drawing is provided for informational purposes only and should be used for **Reference Only**. Any information represented here is **not** guaranteed to be accurate or current. No reliance on angles, distances, area sizes or other land survey data should be assumed without verification by the user. Neither Cascade County nor the Cascade County GIS Department accepts any responsibility for errors or omissions. This document may not be reproduced, edited, or otherwise altered in any way without advanced permission of the Cascade County GIS Department or Cascade County Commission.

Feet

0 310 620 930

T19NR4E SEC 10

GEOCODE 2893 -- 10

Date: 11/7/2013

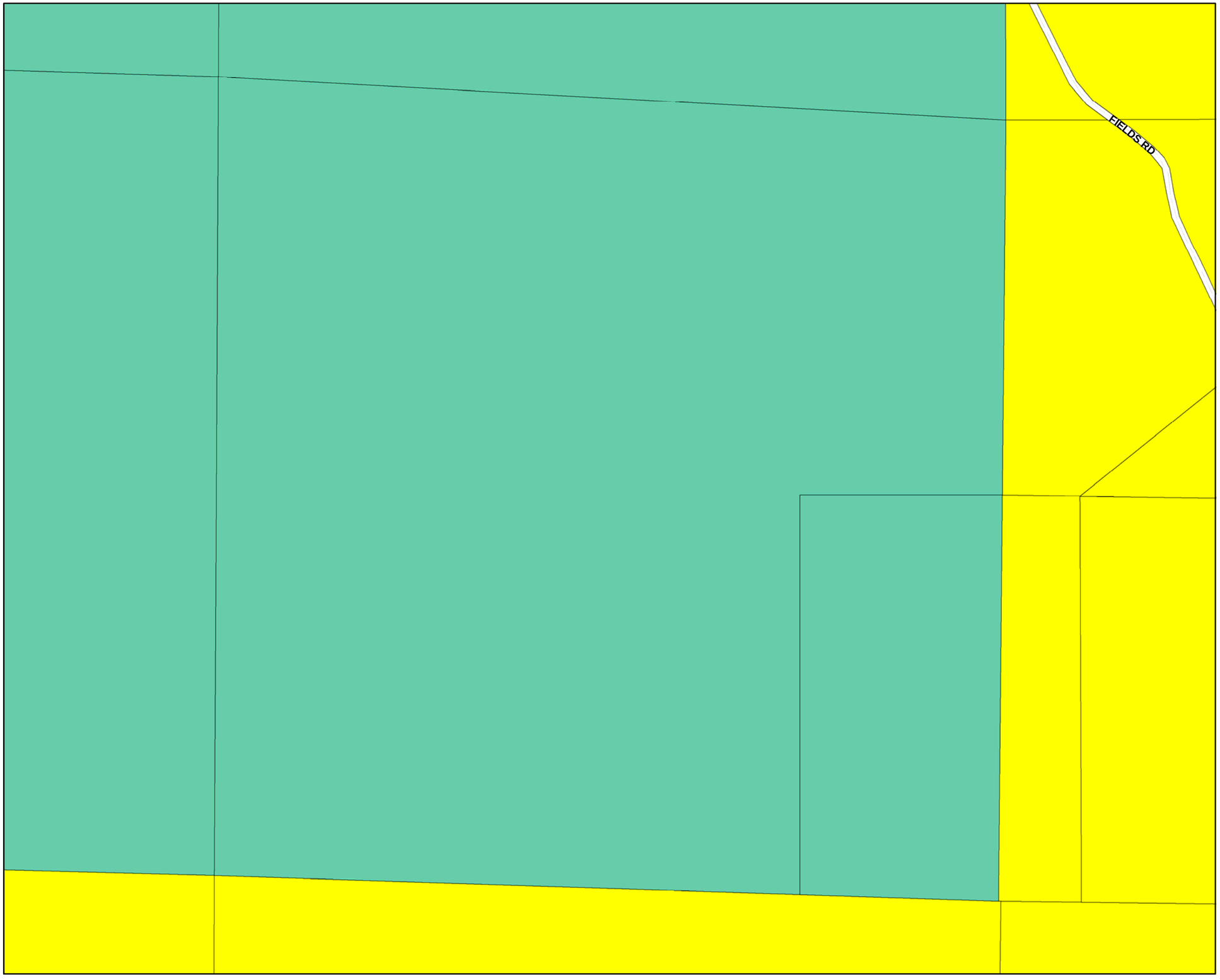

CASCADE COUNTY PLANNING DEPARTMENT

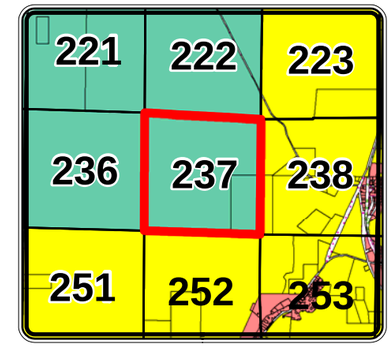

Legend

Cascade County Zoning

ZONE CODE

- AGRICULTURE
- COMMERCIAL
- CITY
- FLOOD ROAD
- INDUSTRIAL 1
- INDUSTRIAL 2
- MIXED USE
- MOBILE HOME
- OPEN SPACES
- RURAL RESIDENTIAL
- SUBURBAN RESIDENTIAL 1
- SUBURBAN RESIDENTIAL 2
- URBAN RESIDENTIAL
- **Hydrology**

The geographical representation of this map and/or drawing is provided for informational purposes only and should be used for **Reference Only**. Any information represented here is **not** guaranteed to be accurate or current. No reliance on angles, distances, area sizes or other land survey data should be assumed without verification by the user. Neither Cascade County nor the Cascade County GIS Department accepts any responsibility for errors or omissions. This document may not be reproduced, edited, or otherwise altered in any way without advanced permission of the Cascade County GIS Department or Cascade County Commission.

Feet

0 310 620 930

T19NR4E SEC 11

GEOCODE 2893 -- 11

Date: 11/7/2013

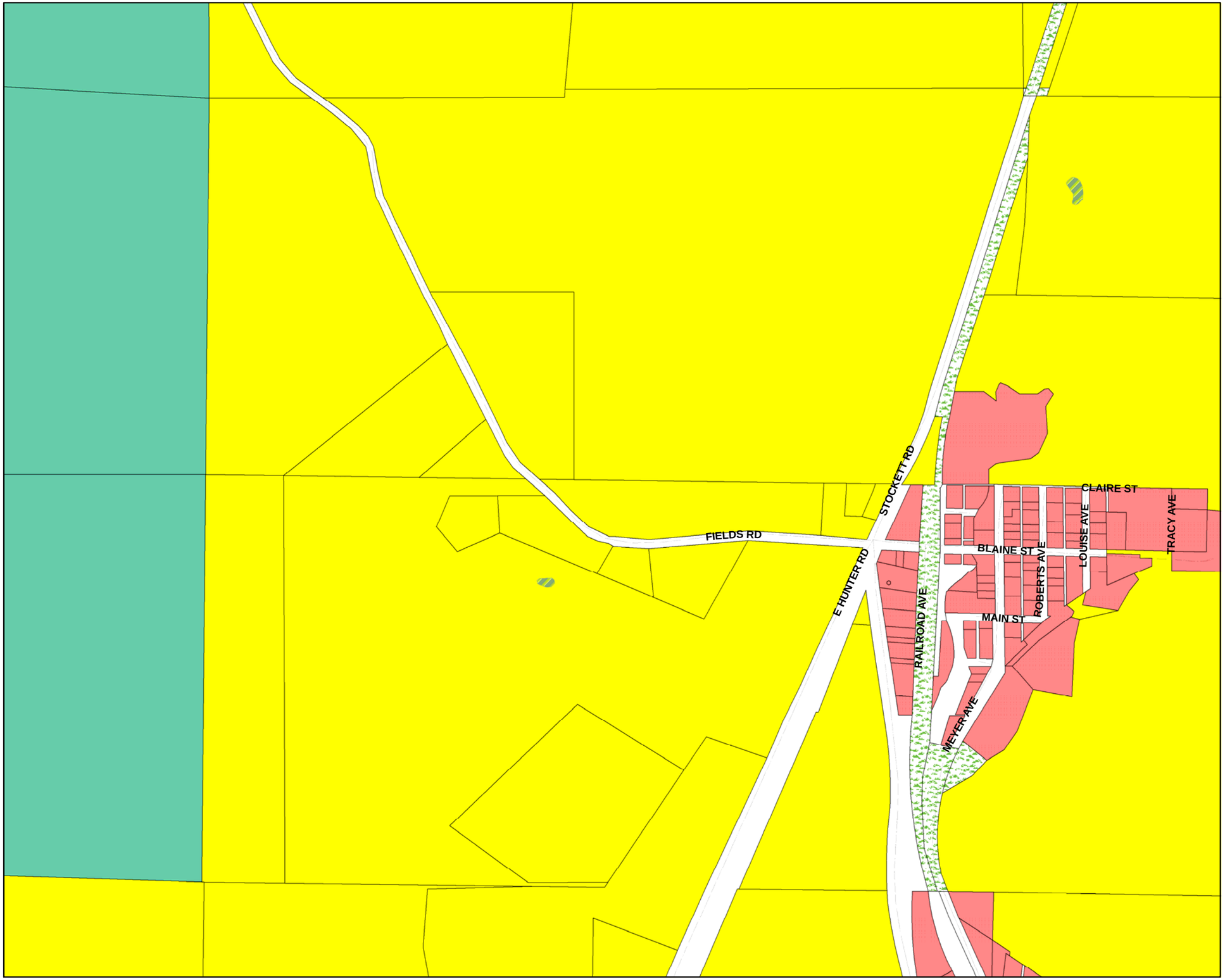

CASCADE COUNTY PLANNING DEPARTMENT

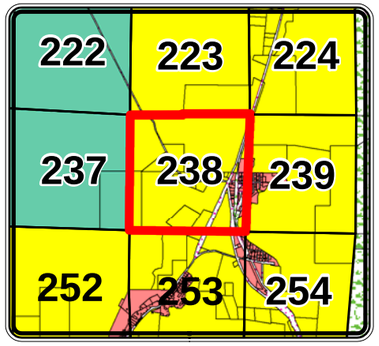

Legend

Cascade County Zoning

ZONE CODE

- AGRICULTURE
- COMMERCIAL
- CITY
- FLOOD ROAD
- INDUSTRIAL 1
- INDUSTRIAL 2
- MIXED USE
- MOBILE HOME
- OPEN SPACES
- RURAL RESIDENTIAL
- SUBURBAN RESIDENTIAL 1
- SUBURBAN RESIDENTIAL 2
- URBAN RESIDENTIAL
- **Hydrology**

The geographical representation of this map and/or drawing is provided for informational purposes only and should be used for **Reference Only**. Any information represented here is **not** guaranteed to be accurate or current. No reliance on angles, distances, area sizes or other land survey data should be assumed without verification by the user. Neither Cascade County nor the Cascade County GIS Department accepts any responsibility for errors or omissions. This document may not be reproduced, edited, or otherwise altered in any way without advanced permission of the Cascade County GIS Department or Cascade County Commission.

Feet

0 310 620 930

T19NR4E SEC 12

GEOCODE 2893 -- 12

Date: 11/7/2013

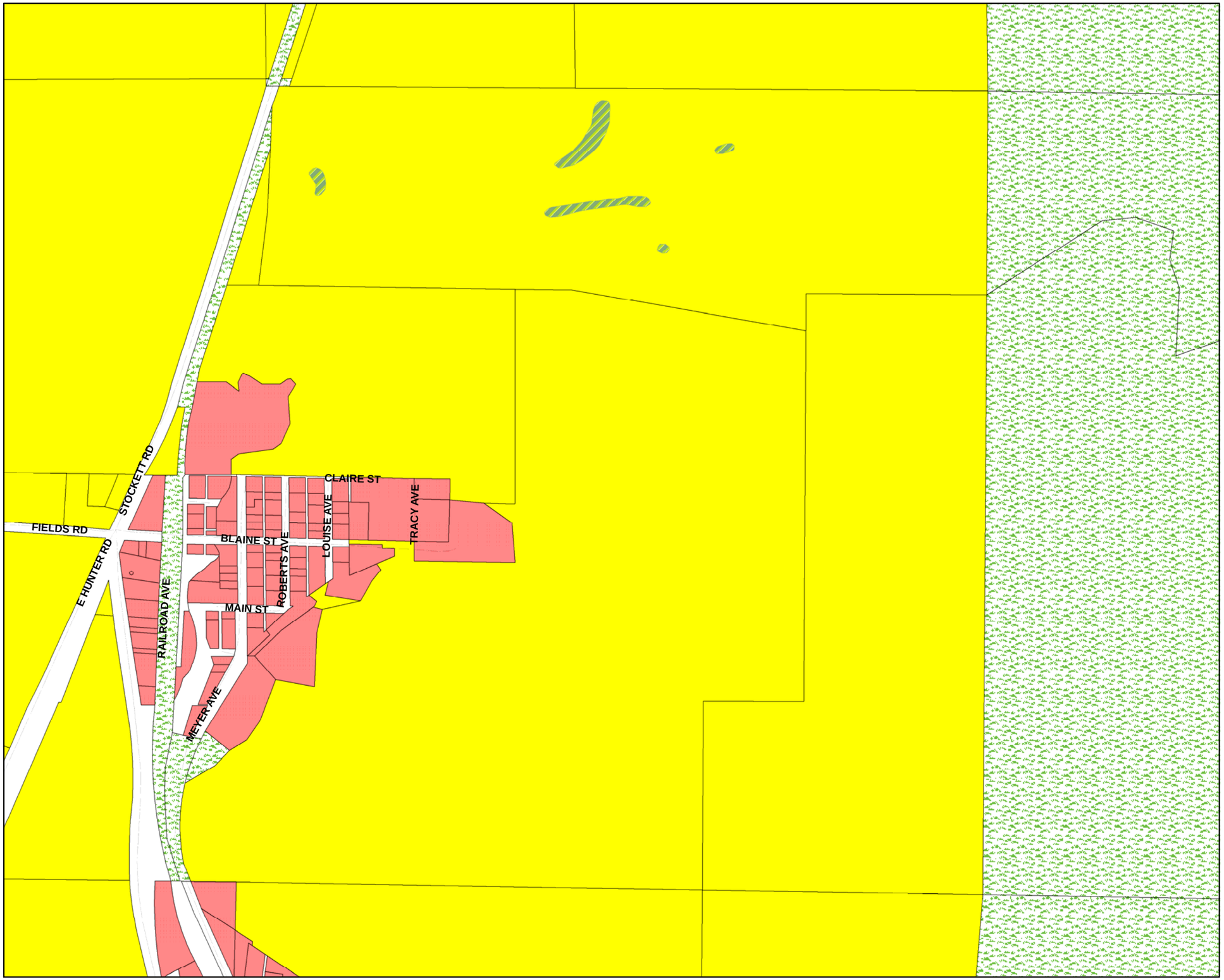

CASCADE COUNTY PLANNING DEPARTMENT

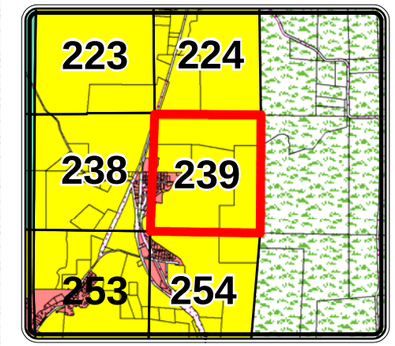

Legend

Cascade County Zoning

ZONE CODE

- AGRICULTURE
- COMMERCIAL
- CITY
- FLOOD ROAD
- INDUSTRIAL 1
- INDUSTRIAL 2
- MIXED USE
- MOBILE HOME
- OPEN SPACES
- RURAL RESIDENTIAL
- SUBURBAN RESIDENTIAL 1
- SUBURBAN RESIDENTIAL 2
- URBAN RESIDENTIAL
- **Hydrology**

The geographical representation of this map and/or drawing is provided for informational purposes only and should be used for **Reference Only**. Any information represented here is **not** guaranteed to be accurate or current. No reliance on angles, distances, area sizes or other land survey data should be assumed without verification by the user. Neither Cascade County nor the Cascade County GIS Department accepts any responsibility for errors or omissions. This document may not be reproduced, edited, or otherwise altered in any way without advanced permission of the Cascade County GIS Department or Cascade County Commission.

0 310 620 930 Feet

T19NR5E SEC 7

GEOCODE 2894 -- 7

Date: 11/7/2013

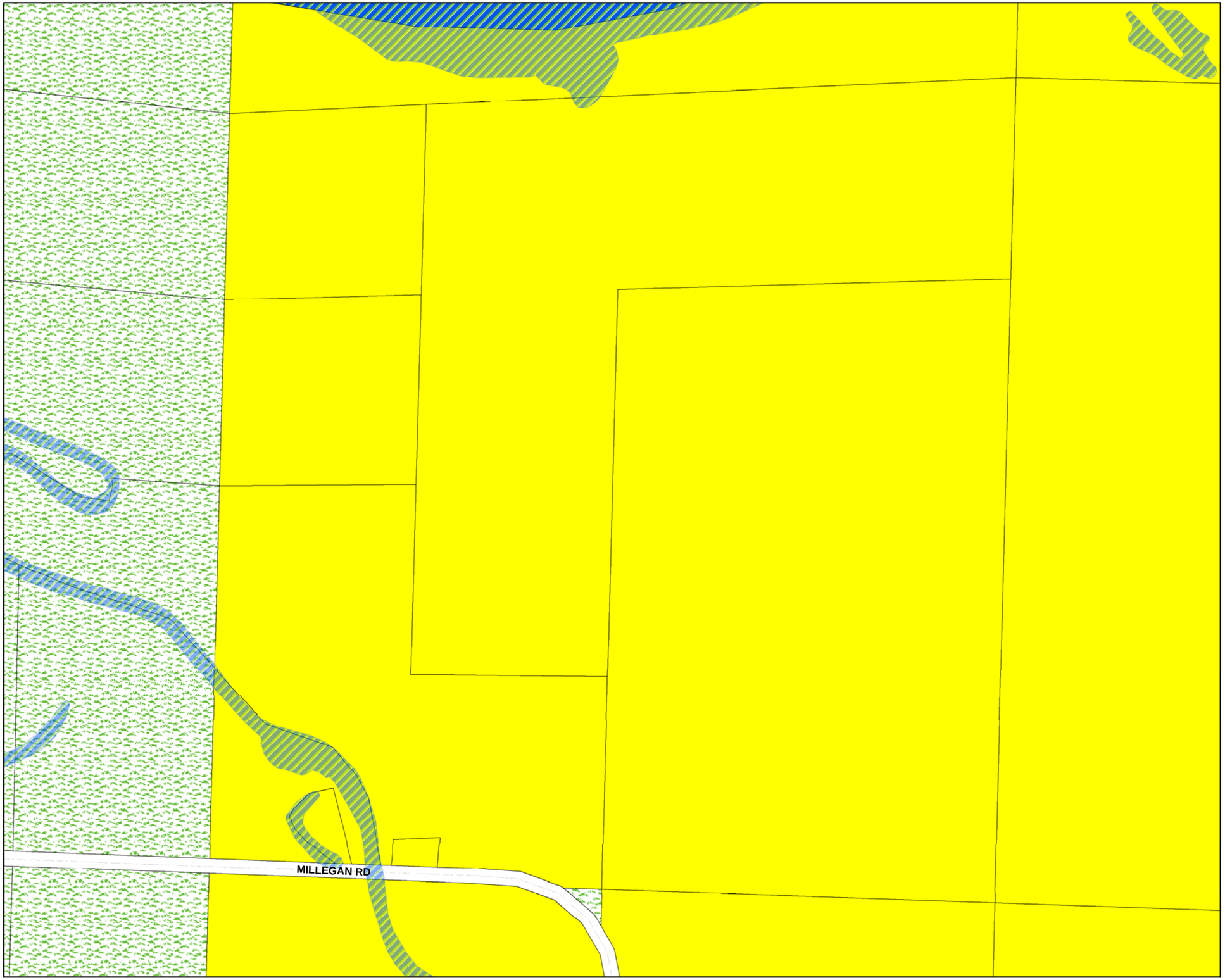

CASCADE COUNTY PLANNING DEPARTMENT

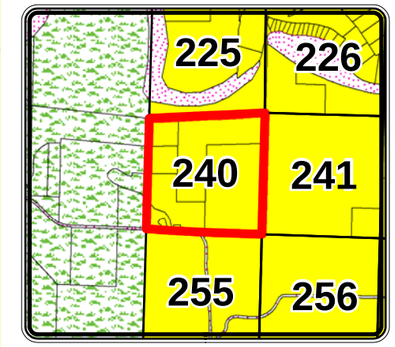

Legend

Cascade County Zoning

ZONE CODE

- AGRICULTURE
- COMMERCIAL
- CITY
- FLOOD ROAD
- INDUSTRIAL 1
- INDUSTRIAL 2
- MIXED USE
- MOBILE HOME
- OPEN SPACES
- RURAL RESIDENTIAL
- SUBURBAN RESIDENTIAL 1
- SUBURBAN RESIDENTIAL 2
- URBAN RESIDENTIAL
- **Hydrology**

The geographical representation of this map and/or drawing is provided for informational purposes only and should be used for **Reference Only**. Any information represented here is **not** guaranteed to be accurate or current. No reliance on angles, distances, area sizes or other land survey data should be assumed without verification by the user. Neither Cascade County nor the Cascade County GIS Department accepts any responsibility for errors or omissions. This document may not be reproduced, edited, or otherwise altered in any way without advanced permission of the Cascade County GIS Department or Cascade County Commission.

Feet

0 310 620 930

T19NR2E SEC 14

GEOCODE 2891 -- 14

Date: 11/7/2013

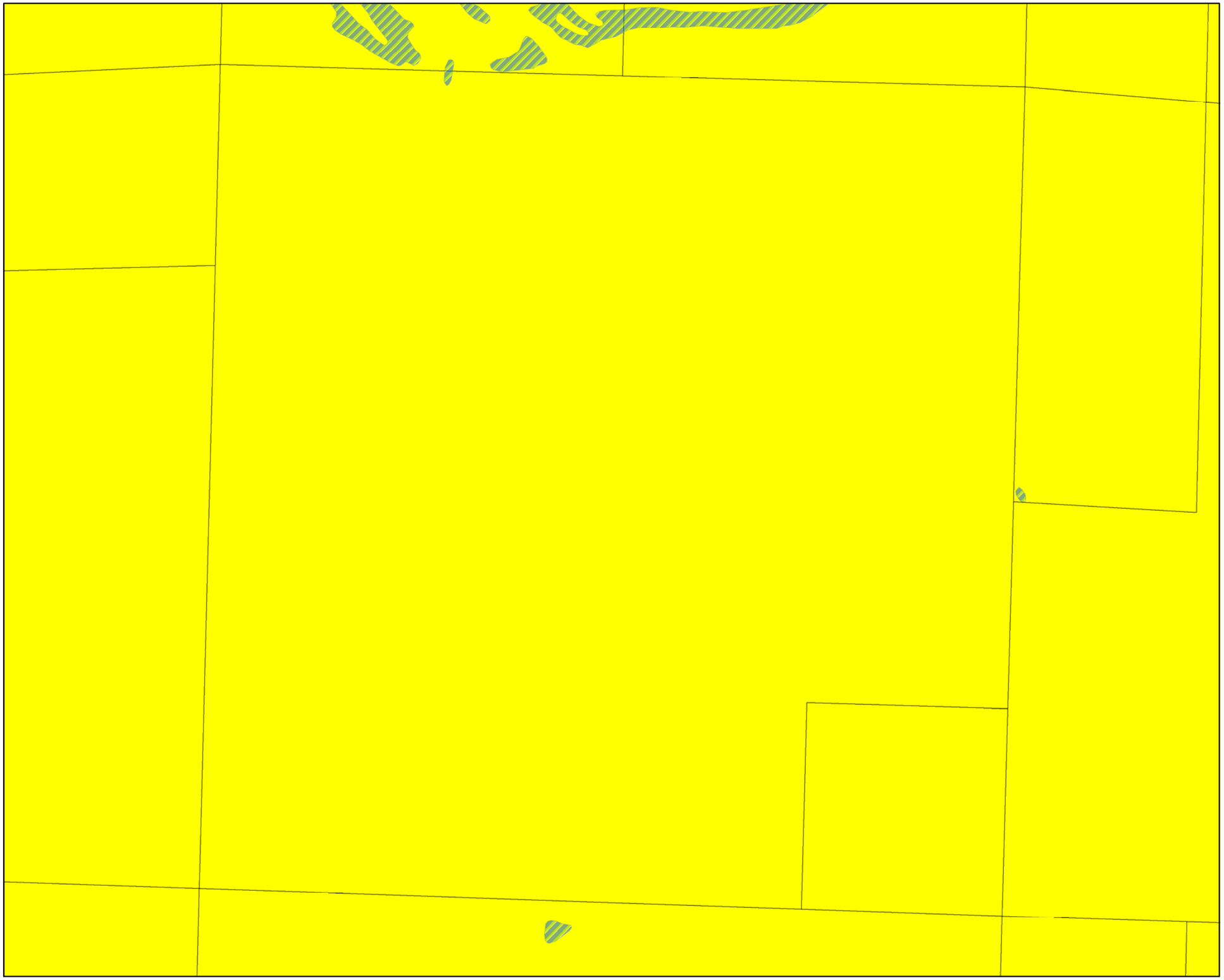

CASCADE COUNTY PLANNING DEPARTMENT

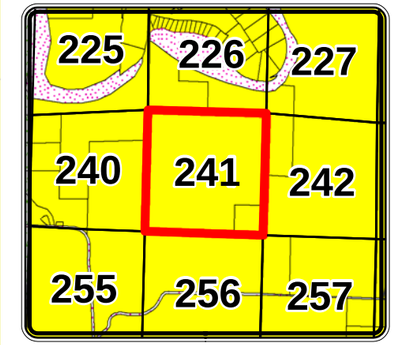

Legend

Cascade County Zoning

ZONE CODE

- AGRICULTURE
- COMMERCIAL
- CITY
- FLOOD ROAD
- INDUSTRIAL 1
- INDUSTRIAL 2
- MIXED USE
- MOBILE HOME
- OPEN SPACES
- RURAL RESIDENTIAL
- SUBURBAN RESIDENTIAL 1
- SUBURBAN RESIDENTIAL 2
- URBAN RESIDENTIAL
- **Hydrology**

The geographical representation of this map and/or drawing is provided for informational purposes only and should be used for **Reference Only**. Any information represented here is **not** guaranteed to be accurate or current. No reliance on angles, distances, area sizes or other land survey data should be assumed without verification by the user. Neither Cascade County nor the Cascade County GIS Department accepts any responsibility for errors or omissions. This document may not be reproduced, edited, or otherwise altered in any way without advanced permission of the Cascade County GIS Department or Cascade County Commission.

Feet

0 310 620 930

T19NR2E SEC 13

GEOCODE 2891 -- 13

Date: 11/7/2013

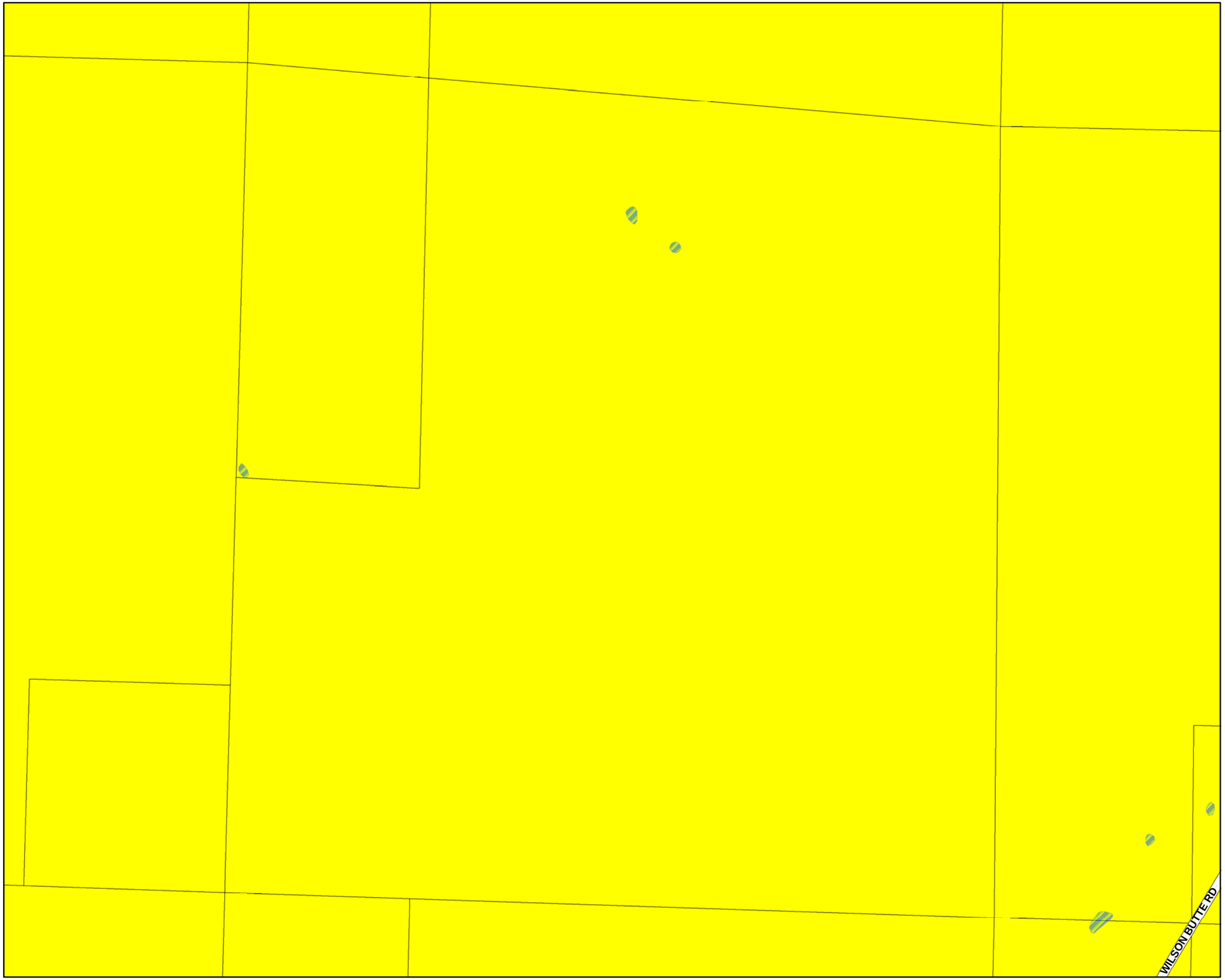

CASCADE COUNTY PLANNING DEPARTMENT

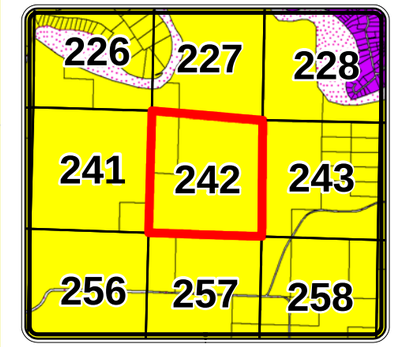

Legend

Cascade County Zoning

ZONE CODE

- AGRICULTURE
- COMMERCIAL
- CITY
- FLOOD ROAD
- INDUSTRIAL 1
- INDUSTRIAL 2
- MIXED USE
- MOBILE HOME
- OPEN SPACES
- RURAL RESIDENTIAL
- SUBURBAN RESIDENTIAL 1
- SUBURBAN RESIDENTIAL 2
- URBAN RESIDENTIAL
- **Hydrology**

The geographical representation of this map and/or drawing is provided for informational purposes only and should be used for **Reference Only**. Any information represented here is **not** guaranteed to be accurate or current. No reliance on angles, distances, area sizes or other land survey data should be assumed without verification by the user. Neither Cascade County nor the Cascade County GIS Department accepts any responsibility for errors or omissions. This document may not be reproduced, edited, or otherwise altered in any way without advanced permission of the Cascade County GIS Department or Cascade County Commission.

Feet

0 310 620 930

T19NR3E SEC 18

GEOCODE 2892 -- 18

Date: 11/7/2013

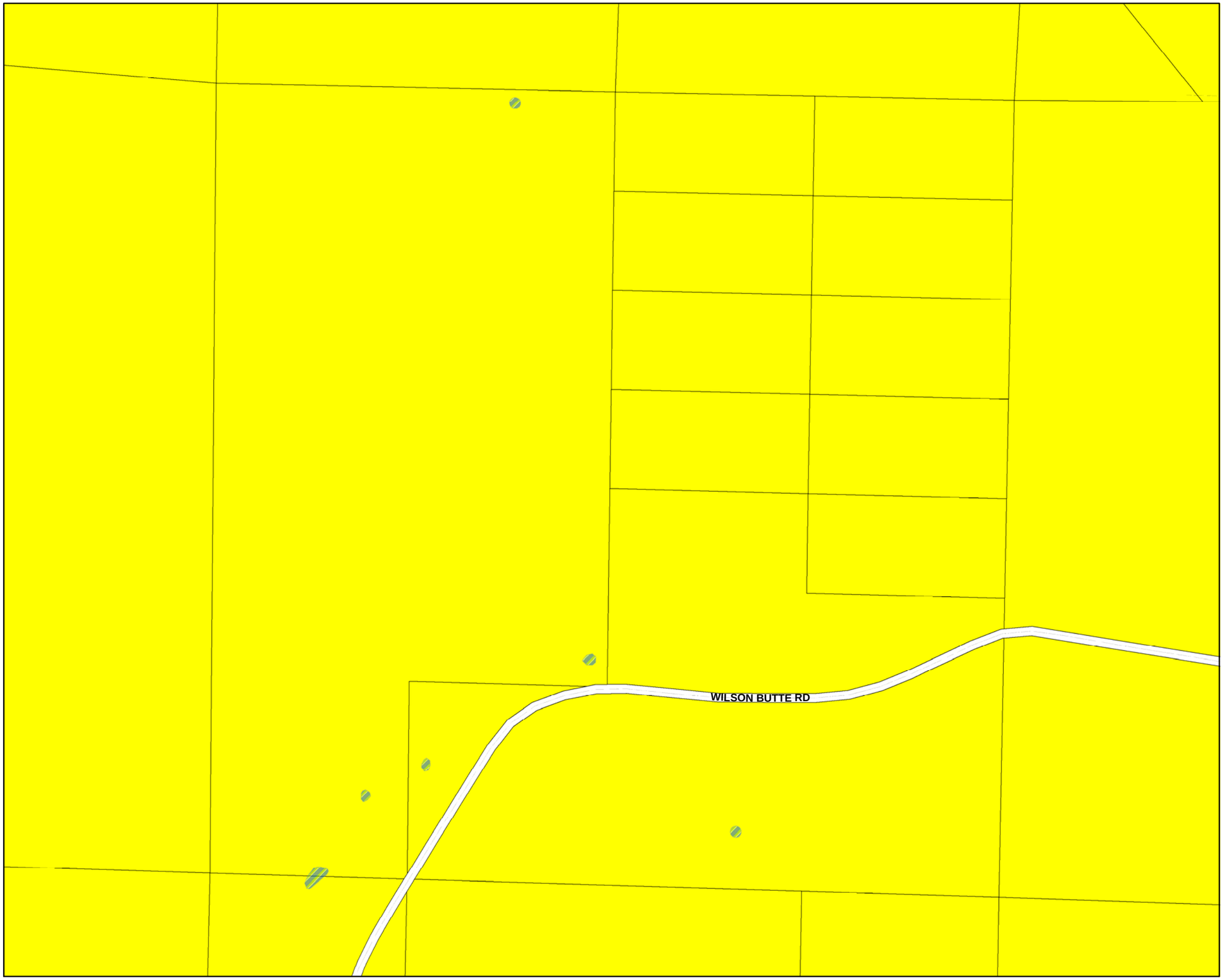

CASCADE COUNTY PLANNING DEPARTMENT

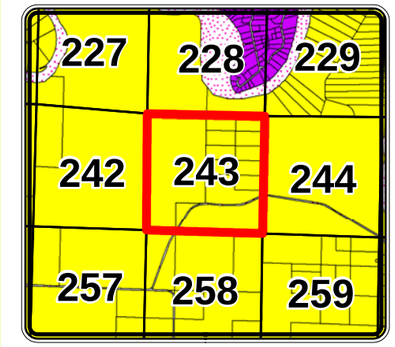

Legend

Cascade County Zoning

ZONE CODE

- AGRICULTURE
- COMMERCIAL
- CITY
- FLOOD ROAD
- INDUSTRIAL 1
- INDUSTRIAL 2
- MIXED USE
- MOBILE HOME
- OPEN SPACES
- RURAL RESIDENTIAL
- SUBURBAN RESIDENTIAL 1
- SUBURBAN RESIDENTIAL 2
- URBAN RESIDENTIAL
- **Hydrology**

The geographical representation of this map and/or drawing is provided for informational purposes only and should be used for **Reference Only**. Any information represented here is **not** guaranteed to be accurate or current. No reliance on angles, distances, area sizes or other land survey data should be assumed without verification by the user. Neither Cascade County nor the Cascade County GIS Department accepts any responsibility for errors or omissions. This document may not be reproduced, edited, or otherwise altered in any way without advanced permission of the Cascade County GIS Department or Cascade County Commission.

Feet

0 310 620 930

T19NR3E SEC 17

GEOCODE 2892 -- 17

Date: 11/7/2013

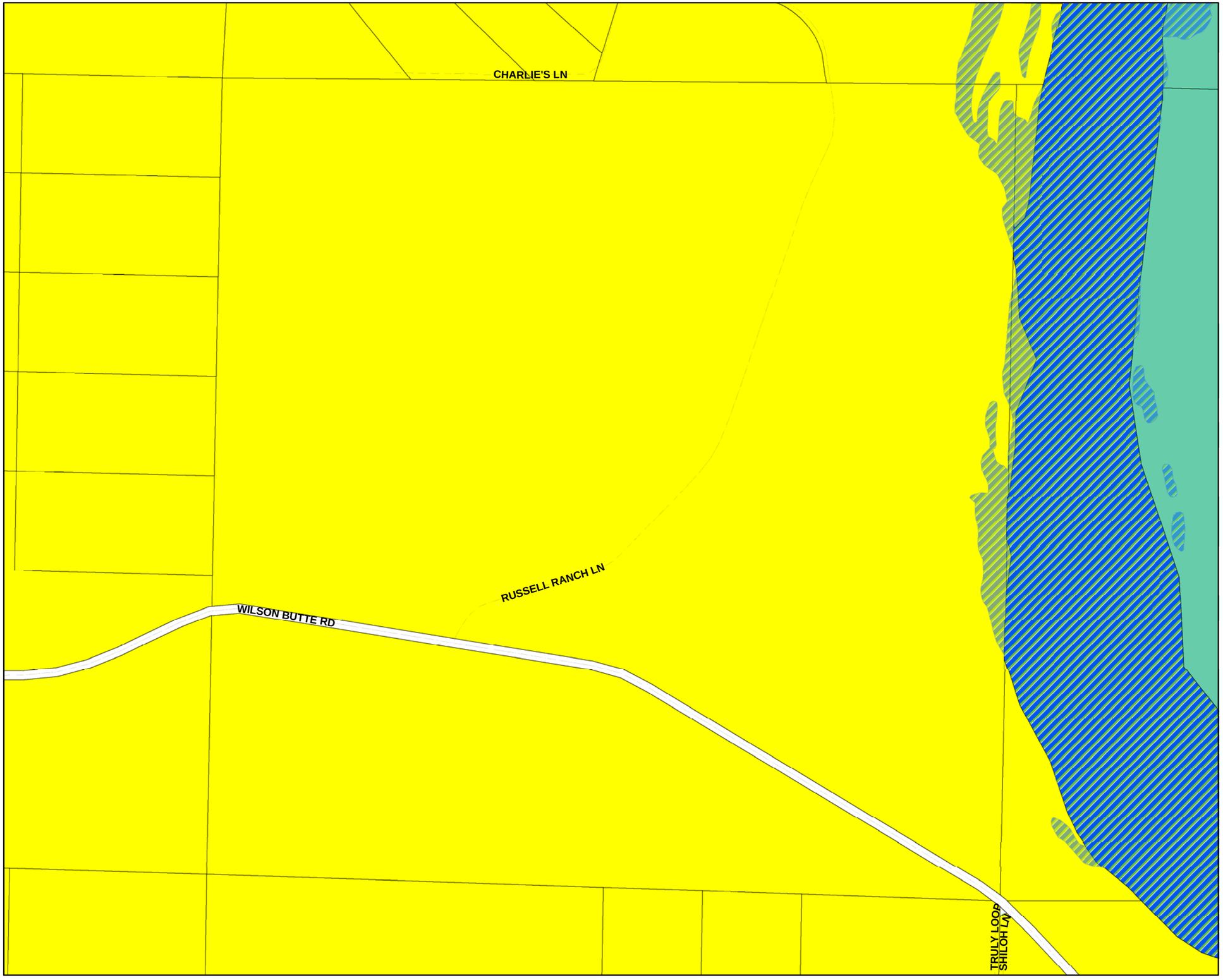

CASCADE COUNTY PLANNING DEPARTMENT

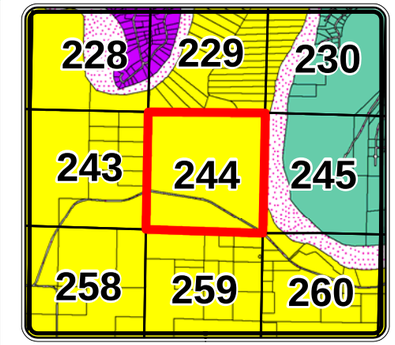

Legend

Cascade County Zoning

ZONE CODE

- AGRICULTURE
- COMMERCIAL
- CITY
- FLOOD ROAD
- INDUSTRIAL 1
- INDUSTRIAL 2
- MIXED USE
- MOBILE HOME
- OPEN SPACES
- RURAL RESIDENTIAL
- SUBURBAN RESIDENTIAL 1
- SUBURBAN RESIDENTIAL 2
- URBAN RESIDENTIAL
- **Hydrology**

The geographical representation of this map and/or drawing is provided for informational purposes only and should be used for **Reference Only**. Any information represented here is **not** guaranteed to be accurate or current. No reliance on angles, distances, area sizes or other land survey data should be assumed without verification by the user. Neither Cascade County nor the Cascade County GIS Department accepts any responsibility for errors or omissions. This document may not be reproduced, edited, or otherwise altered in any way without advanced permission of the Cascade County GIS Department or Cascade County Commission.

Feet

0 310 620 930

T19NR3E SEC 16

GEOCODE 2892 -- 16

Date: 11/7/2013

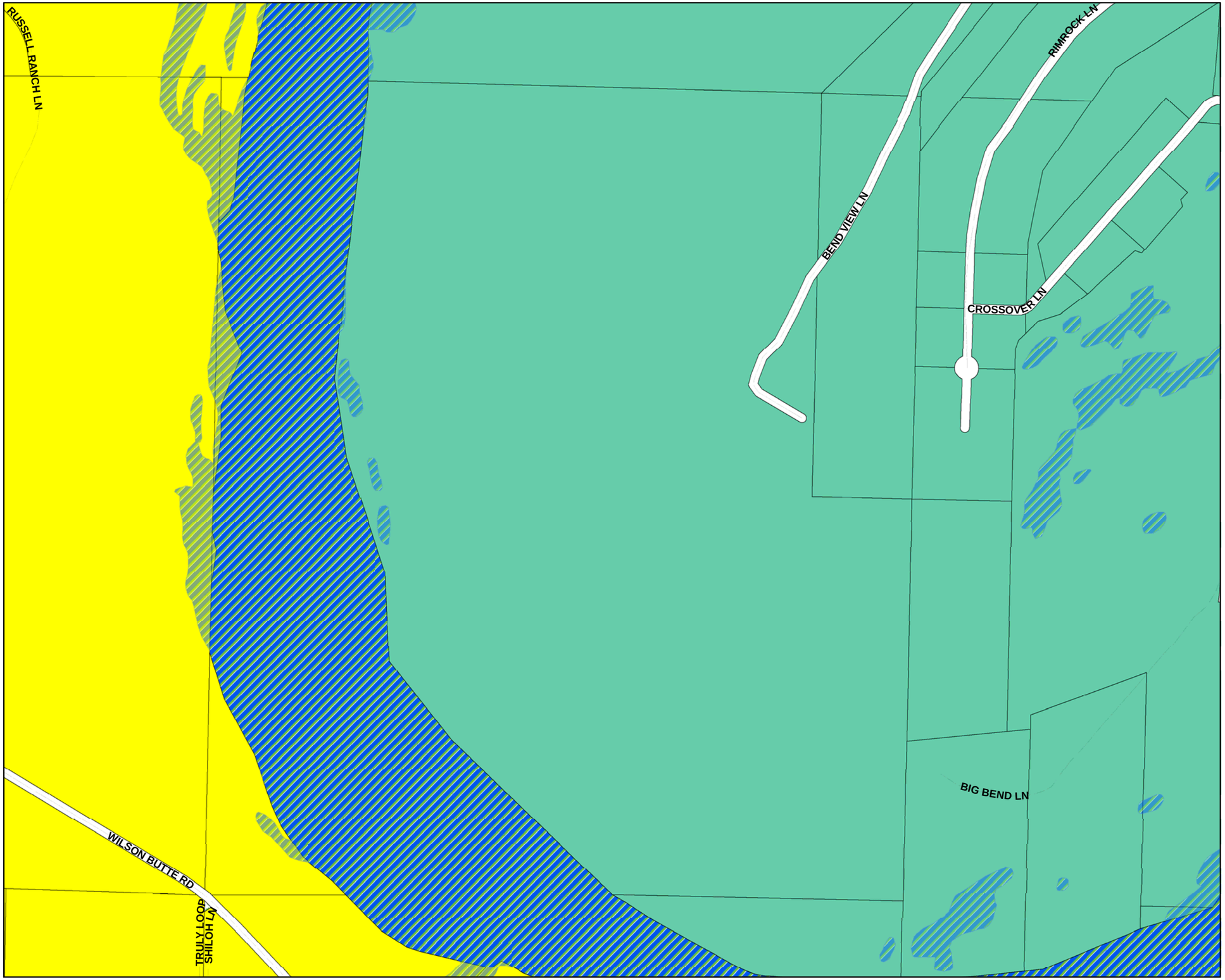

CASCADE COUNTY PLANNING DEPARTMENT

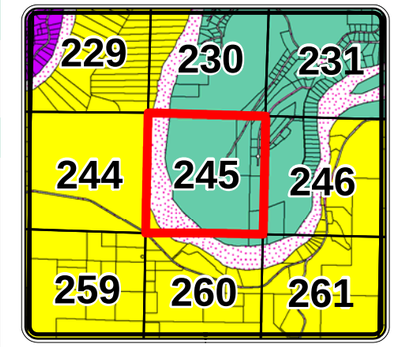

Legend

Cascade County Zoning

ZONE CODE

- AGRICULTURE
- COMMERCIAL
- CITY
- FLOOD ROAD
- INDUSTRIAL 1
- INDUSTRIAL 2
- MIXED USE
- MOBILE HOME
- OPEN SPACES
- RURAL RESIDENTIAL
- SUBURBAN RESIDENTIAL 1
- SUBURBAN RESIDENTIAL 2
- URBAN RESIDENTIAL
- **Hydrology**

The geographical representation of this map and/or drawing is provided for informational purposes only and should be used for **Reference Only**. Any information represented here is **not** guaranteed to be accurate or current. No reliance on angles, distances, area sizes or other land survey data should be assumed without verification by the user. Neither Cascade County nor the Cascade County GIS Department accepts any responsibility for errors or omissions. This document may not be reproduced, edited, or otherwise altered in any way without advanced permission of the Cascade County GIS Department or Cascade County Commission.

0 310 620 930 Feet

T19NR3E SEC 15

GEOCODE 2892 -- 15

Date: 11/7/2013

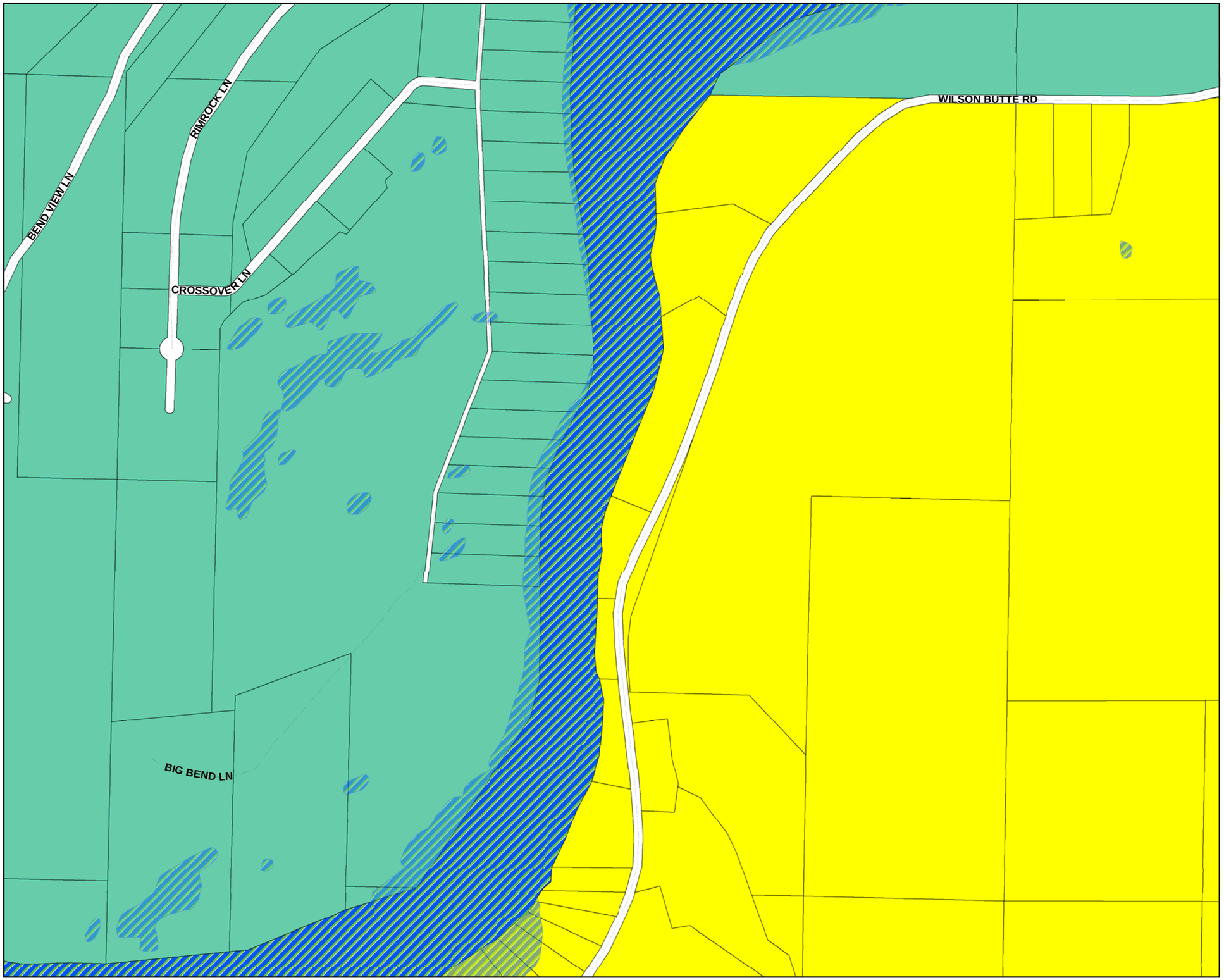

CASCADE COUNTY PLANNING DEPARTMENT

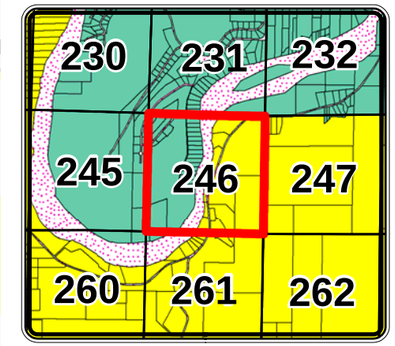

Legend

Cascade County Zoning

ZONE CODE

- AGRICULTURE
- COMMERCIAL
- CITY
- FLOOD ROAD
- INDUSTRIAL 1
- INDUSTRIAL 2
- MIXED USE
- MOBILE HOME
- OPEN SPACES
- RURAL RESIDENTIAL
- SUBURBAN RESIDENTIAL 1
- SUBURBAN RESIDENTIAL 2
- URBAN RESIDENTIAL
- **Hydrology**

The geographical representation of this map and/or drawing is provided for informational purposes only and should be used for **Reference Only**. Any information represented here is **not** guaranteed to be accurate or current. No reliance on angles, distances, area sizes or other land survey data should be assumed without verification by the user. Neither Cascade County nor the Cascade County GIS Department accepts any responsibility for errors or omissions. This document may not be reproduced, edited, or otherwise altered in any way without advanced permission of the Cascade County GIS Department or Cascade County Commission.

Feet
0 310 620 930

T19NR3E SEC 14

GEOCODE 2892 -- 14

Date: 11/7/2013

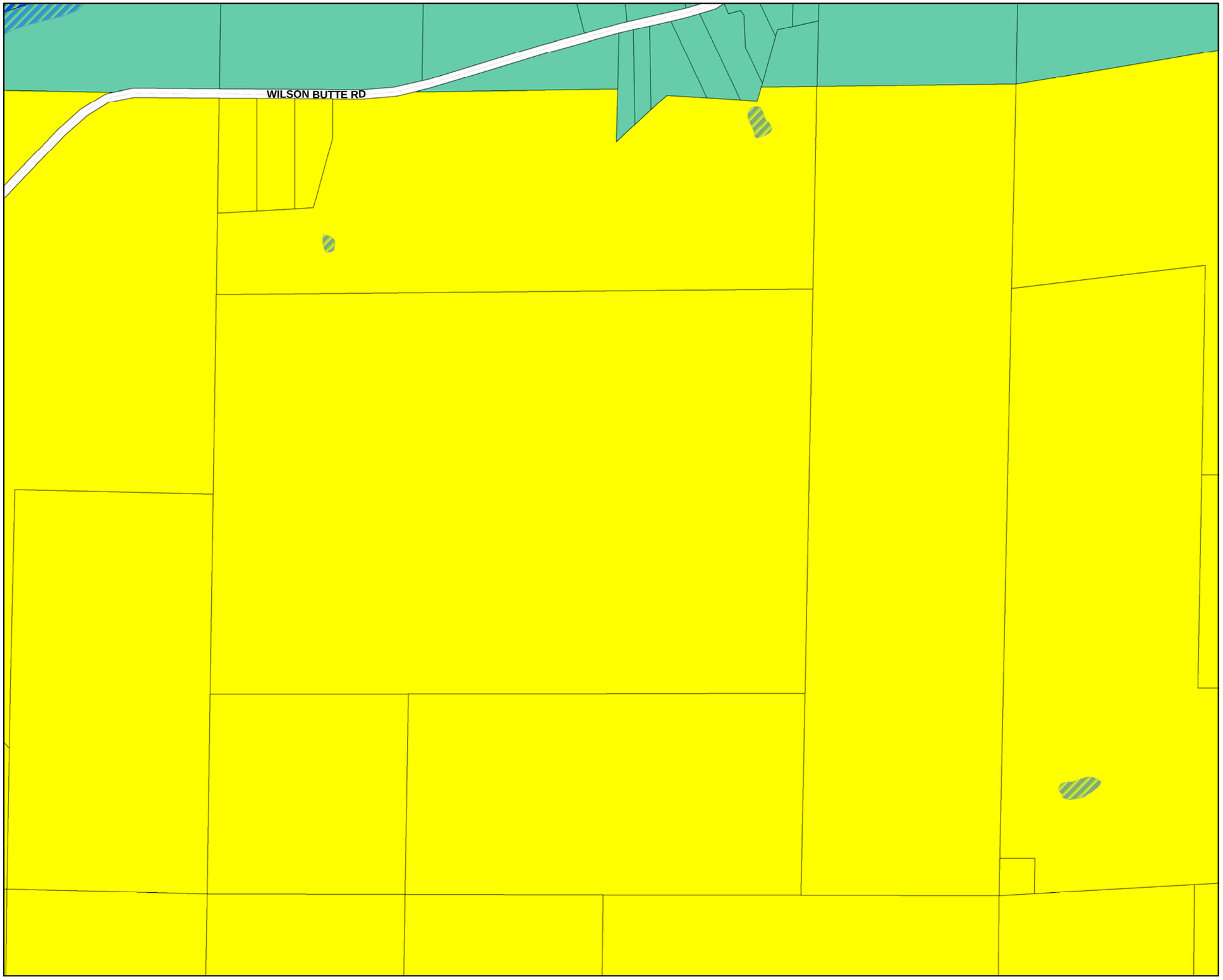

CASCADE COUNTY PLANNING DEPARTMENT

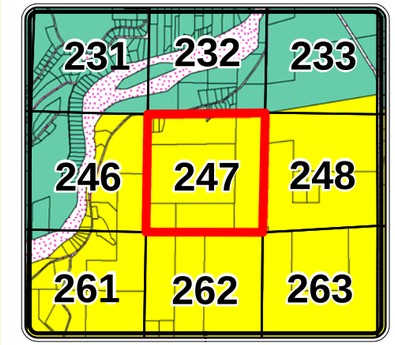

Legend

Cascade County Zoning

ZONE CODE

- AGRICULTURE
- COMMERCIAL
- CITY
- FLOOD ROAD
- INDUSTRIAL 1
- INDUSTRIAL 2
- MIXED USE
- MOBILE HOME
- OPEN SPACES
- RURAL RESIDENTIAL
- SUBURBAN RESIDENTIAL 1
- SUBURBAN RESIDENTIAL 2
- URBAN RESIDENTIAL
- **Hydrology**

The geographical representation of this map and/or drawing is provided for informational purposes only and should be used for **Reference Only**. Any information represented here is **not** guaranteed to be accurate or current. No reliance on angles, distances, area sizes or other land survey data should be assumed without verification by the user. Neither Cascade County nor the Cascade County GIS Department accepts any responsibility for errors or omissions. This document may not be reproduced, edited, or otherwise altered in any way without advanced permission of the Cascade County GIS Department or Cascade County Commission.

Feet

0 310 620 930

T19NR3E SEC 13

GEOCODE 2892 -- 13

Date: 11/7/2013

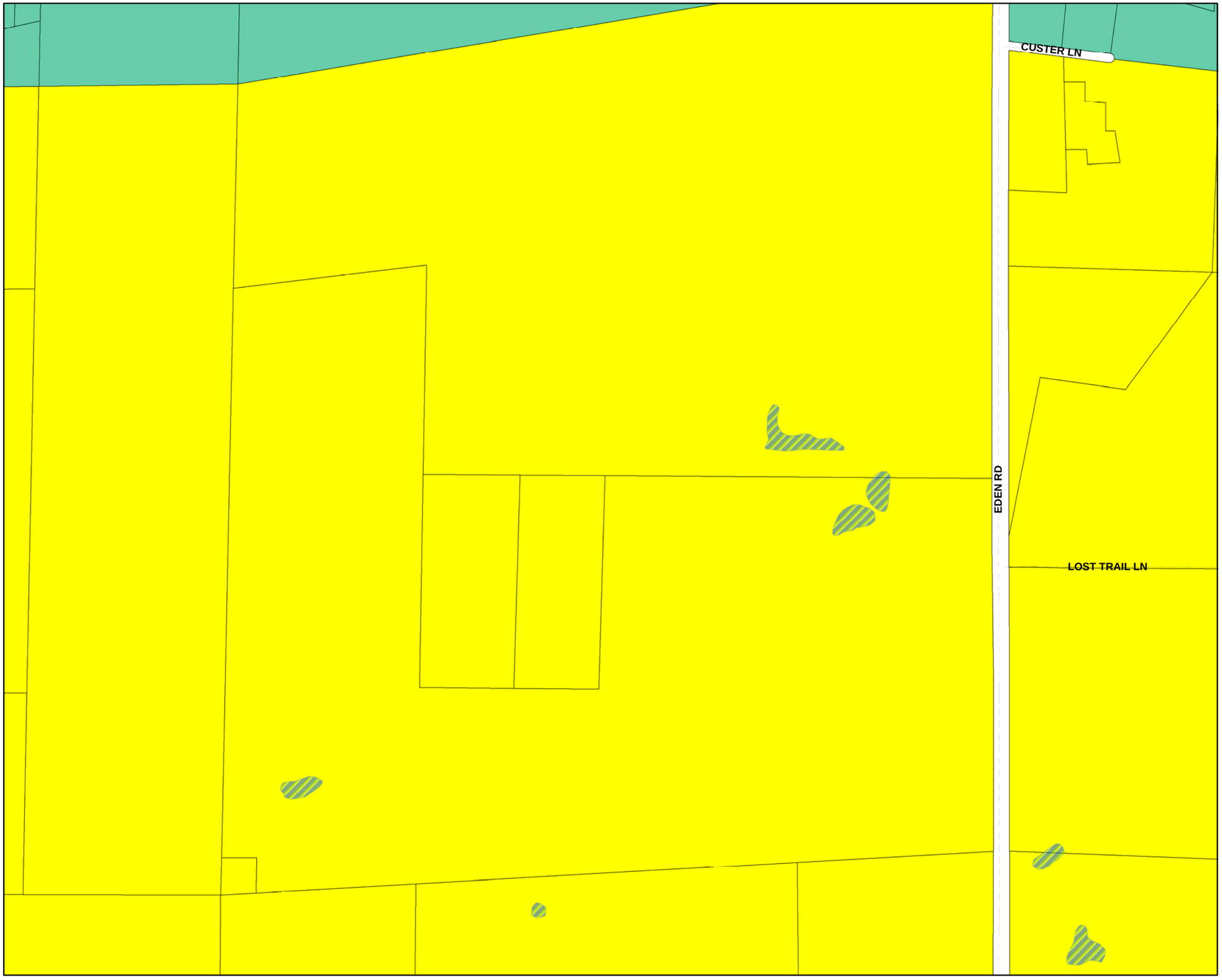

CASCADE COUNTY PLANNING DEPARTMENT

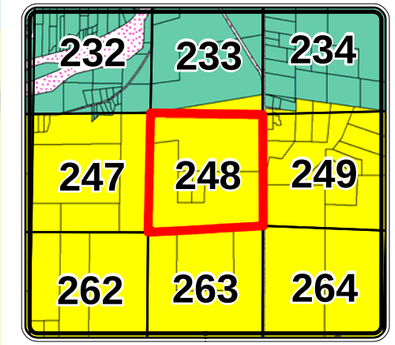

Legend

Cascade County Zoning

ZONE CODE

- AGRICULTURE
- COMMERCIAL
- CITY
- FLOOD ROAD
- INDUSTRIAL 1
- INDUSTRIAL 2
- MIXED USE
- MOBILE HOME
- OPEN SPACES
- RURAL RESIDENTIAL
- SUBURBAN RESIDENTIAL 1
- SUBURBAN RESIDENTIAL 2
- URBAN RESIDENTIAL
- **Hydrology**

The geographical representation of this map and/or drawing is provided for informational purposes only and should be used for **Reference Only**. Any information represented here is **not** guaranteed to be accurate or current. No reliance on angles, distances, area sizes or other land survey data should be assumed without verification by the user. Neither Cascade County nor the Cascade County GIS Department accepts any responsibility for errors or omissions. This document may not be reproduced, edited, or otherwise altered in any way without advanced permission of the Cascade County GIS Department or Cascade County Commission.

Feet

0 310 620 930

T19NR4E SEC 18

GEOCODE 2893 -- 18

Date: 11/7/2013

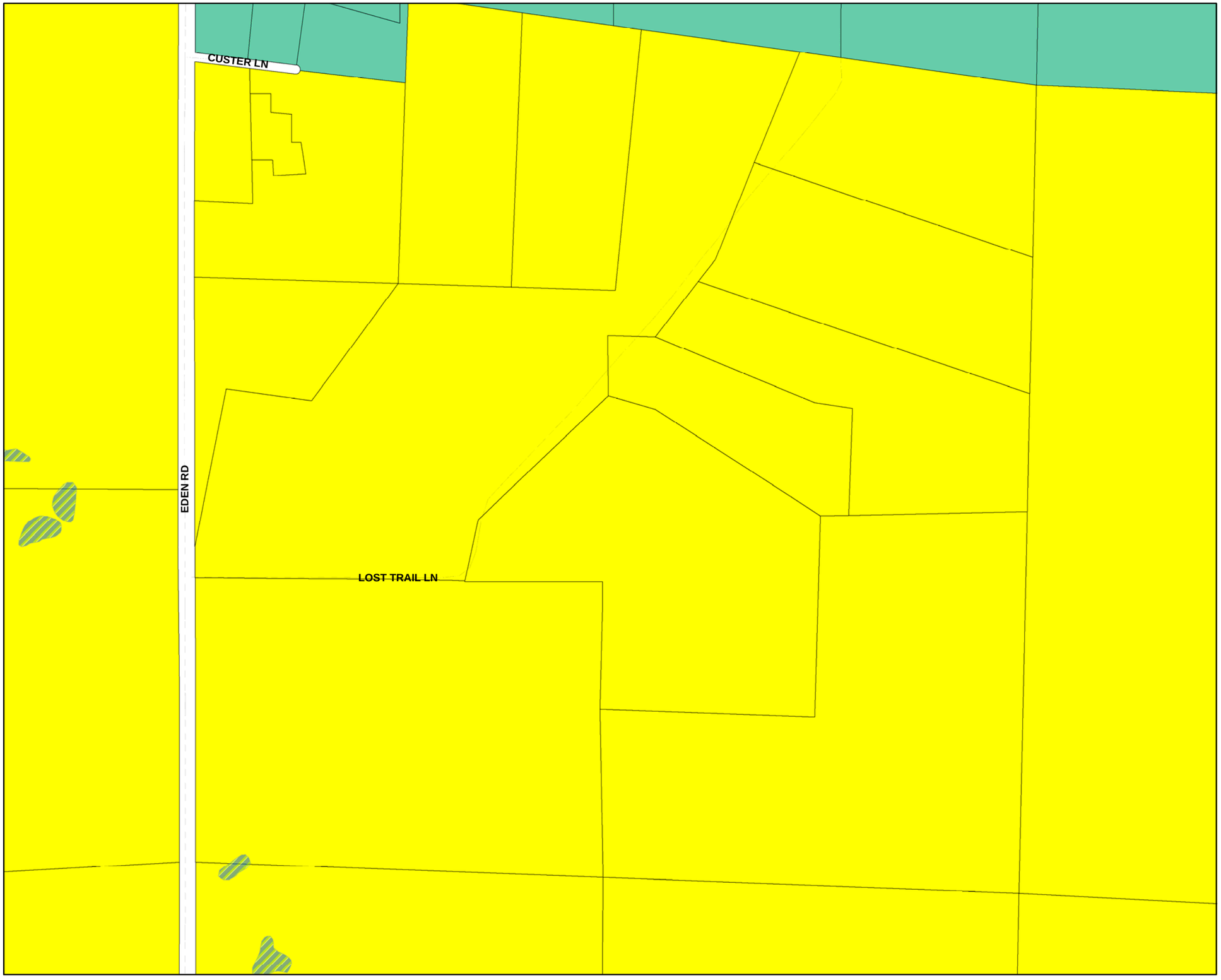

CASCADE COUNTY PLANNING DEPARTMENT

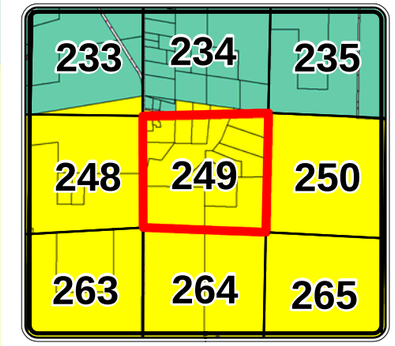

Legend

Cascade County Zoning

ZONE CODE

- AGRICULTURE
- COMMERCIAL
- CITY
- FLOOD ROAD
- INDUSTRIAL 1
- INDUSTRIAL 2
- MIXED USE
- MOBILE HOME
- OPEN SPACES
- RURAL RESIDENTIAL
- SUBURBAN RESIDENTIAL 1
- SUBURBAN RESIDENTIAL 2
- URBAN RESIDENTIAL
- **Hydrology**

The geographical representation of this map and/or drawing is provided for informational purposes only and should be used for **Reference Only**. Any information represented here is **not** guaranteed to be accurate or current. No reliance on angles, distances, area sizes or other land survey data should be assumed without verification by the user. Neither Cascade County nor the Cascade County GIS Department accepts any responsibility for errors or omissions. This document may not be reproduced, edited, or otherwise altered in any way without advanced permission of the Cascade County GIS Department or Cascade County Commission.

0 310 620 930 Feet

T19NR4E SEC 17

GEOCODE 2893 -- 17

Date: 11/7/2013

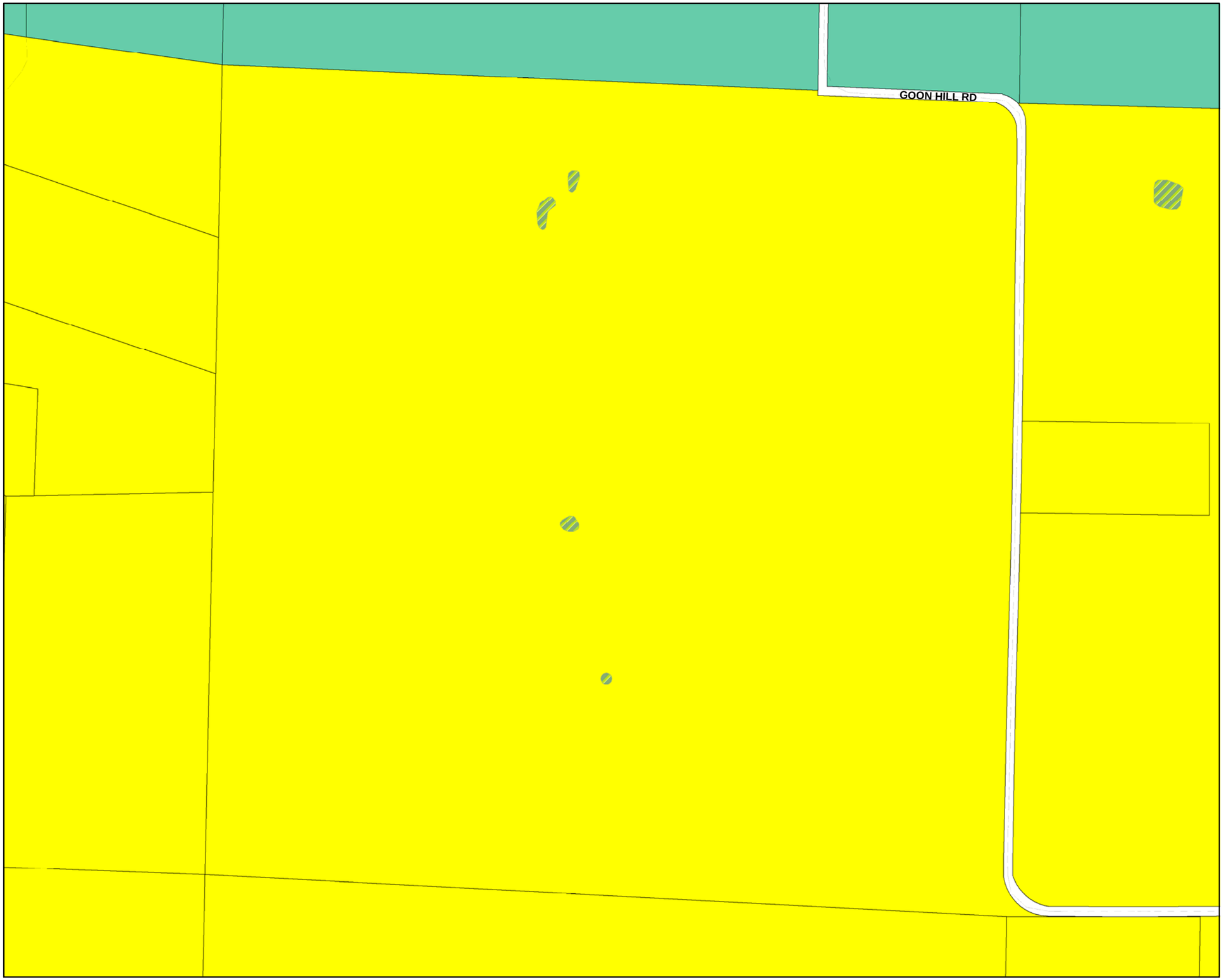

CASCADE COUNTY PLANNING DEPARTMENT

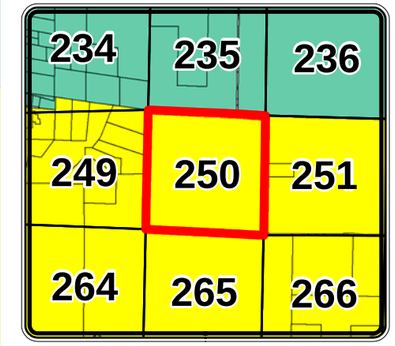

Legend

Cascade County Zoning

ZONE CODE

- AGRICULTURE
- COMMERCIAL
- CITY
- FLOOD ROAD
- INDUSTRIAL 1
- INDUSTRIAL 2
- MIXED USE
- MOBILE HOME
- OPEN SPACES
- RURAL RESIDENTIAL
- SUBURBAN RESIDENTIAL 1
- SUBURBAN RESIDENTIAL 2
- URBAN RESIDENTIAL
- **Hydrology**

The geographical representation of this map and/or drawing is provided for informational purposes only and should be used for **Reference Only**. Any information represented here is **not** guaranteed to be accurate or current. No reliance on angles, distances, area sizes or other land survey data should be assumed without verification by the user. Neither Cascade County nor the Cascade County GIS Department accepts any responsibility for errors or omissions. This document may not be reproduced, edited, or otherwise altered in any way without advanced permission of the Cascade County GIS Department or Cascade County Commission.

Feet

0 310 620 930

T19NR4E SEC 16

GEOCODE 2893 -- 16

Date: 11/7/2013

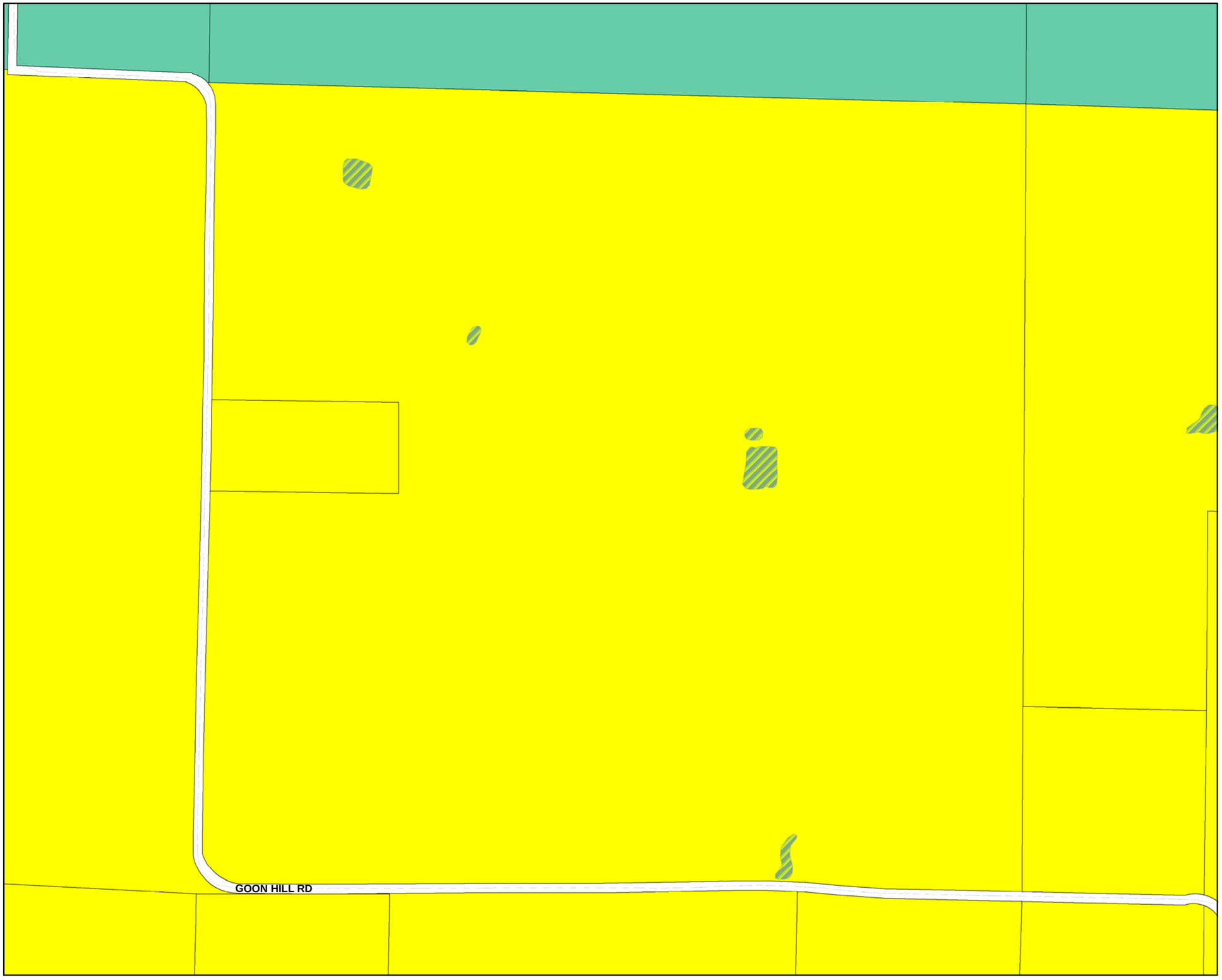

CASCADE COUNTY PLANNING DEPARTMENT

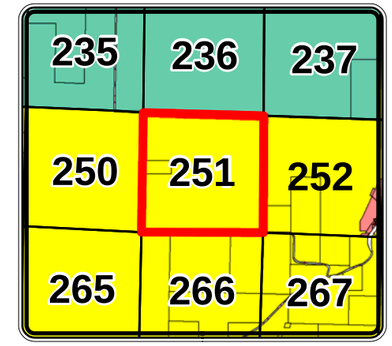

Legend

Cascade County Zoning

ZONE CODE

- AGRICULTURE
- COMMERCIAL
- CITY
- FLOOD ROAD
- INDUSTRIAL 1
- INDUSTRIAL 2
- MIXED USE
- MOBILE HOME
- OPEN SPACES
- RURAL RESIDENTIAL
- SUBURBAN RESIDENTIAL 1
- SUBURBAN RESIDENTIAL 2
- URBAN RESIDENTIAL
- **Hydrology**

The geographical representation of this map and/or drawing is provided for informational purposes only and should be used for **Reference Only**. Any information represented here is **not** guaranteed to be accurate or current. No reliance on angles, distances, area sizes or other land survey data should be assumed without verification by the user. Neither Cascade County nor the Cascade County GIS Department accepts any responsibility for errors or omissions. This document may not be reproduced, edited, or otherwise altered in any way without advanced permission of the Cascade County GIS Department or Cascade County Commission.

Feet

0 310 620 930

T19NR4E SEC 15

GEOCODE 2893 -- 15

Date: 11/7/2013

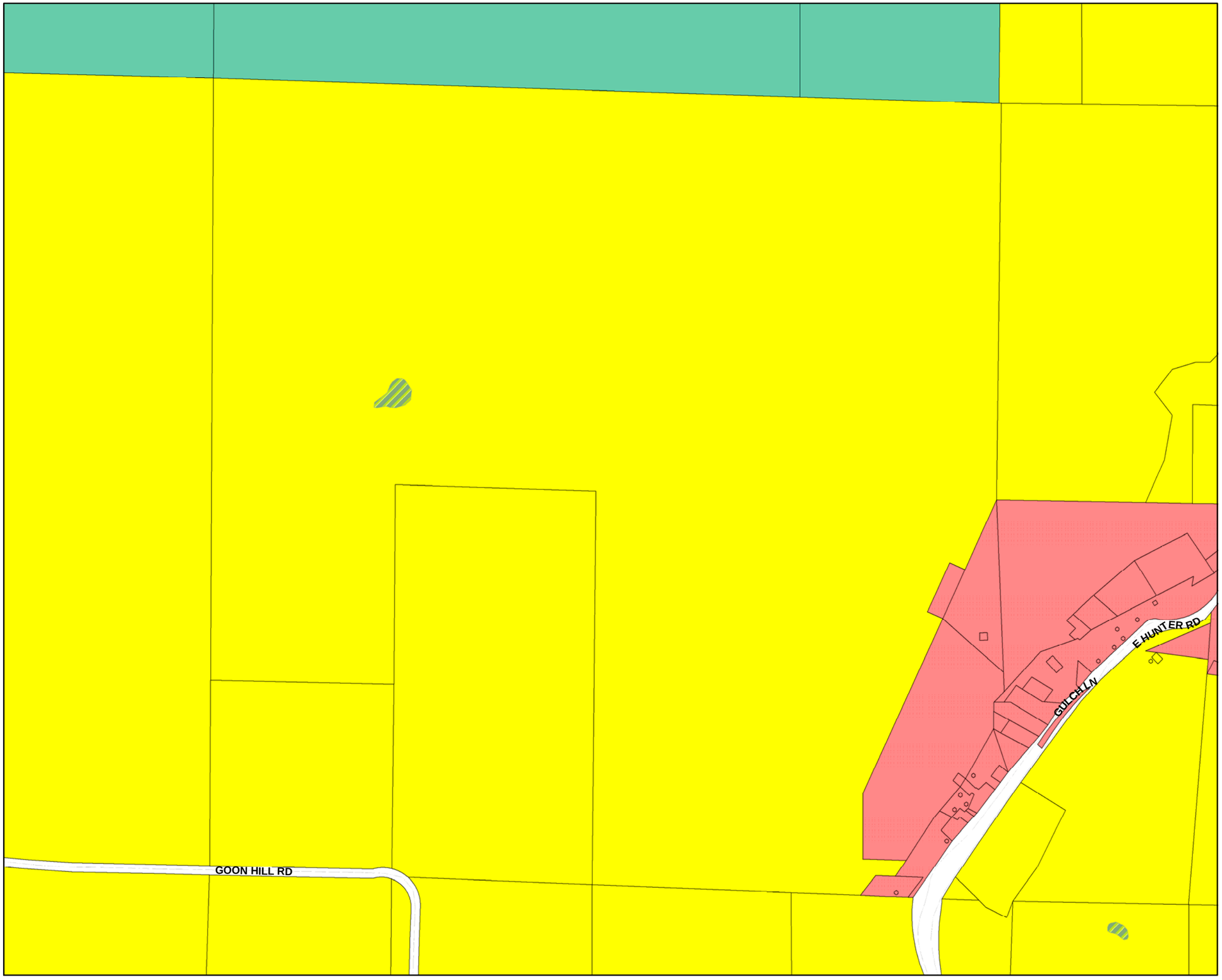

CASCADE COUNTY PLANNING DEPARTMENT

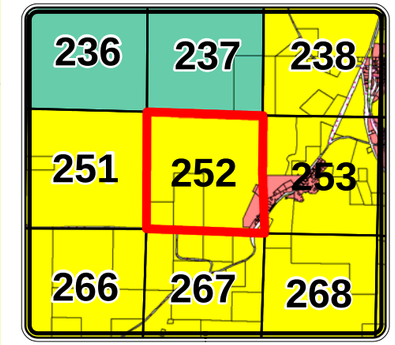

Legend

Cascade County Zoning

ZONE CODE

- AGRICULTURE
- COMMERCIAL
- CITY
- FLOOD ROAD
- INDUSTRIAL 1
- INDUSTRIAL 2
- MIXED USE
- MOBILE HOME
- OPEN SPACES
- RURAL RESIDENTIAL
- SUBURBAN RESIDENTIAL 1
- SUBURBAN RESIDENTIAL 2
- URBAN RESIDENTIAL
- **Hydrology**

The geographical representation of this map and/or drawing is provided for informational purposes only and should be used for **Reference Only**. Any information represented here is **not** guaranteed to be accurate or current. No reliance on angles, distances, area sizes or other land survey data should be assumed without verification by the user. Neither Cascade County nor the Cascade County GIS Department accepts any responsibility for errors or omissions. This document may not be reproduced, edited, or otherwise altered in any way without advanced permission of the Cascade County GIS Department or Cascade County Commission.

Feet

0 310 620 930

T19NR4E SEC 14

GEOCODE 2893 -- 14

Date: 11/7/2013

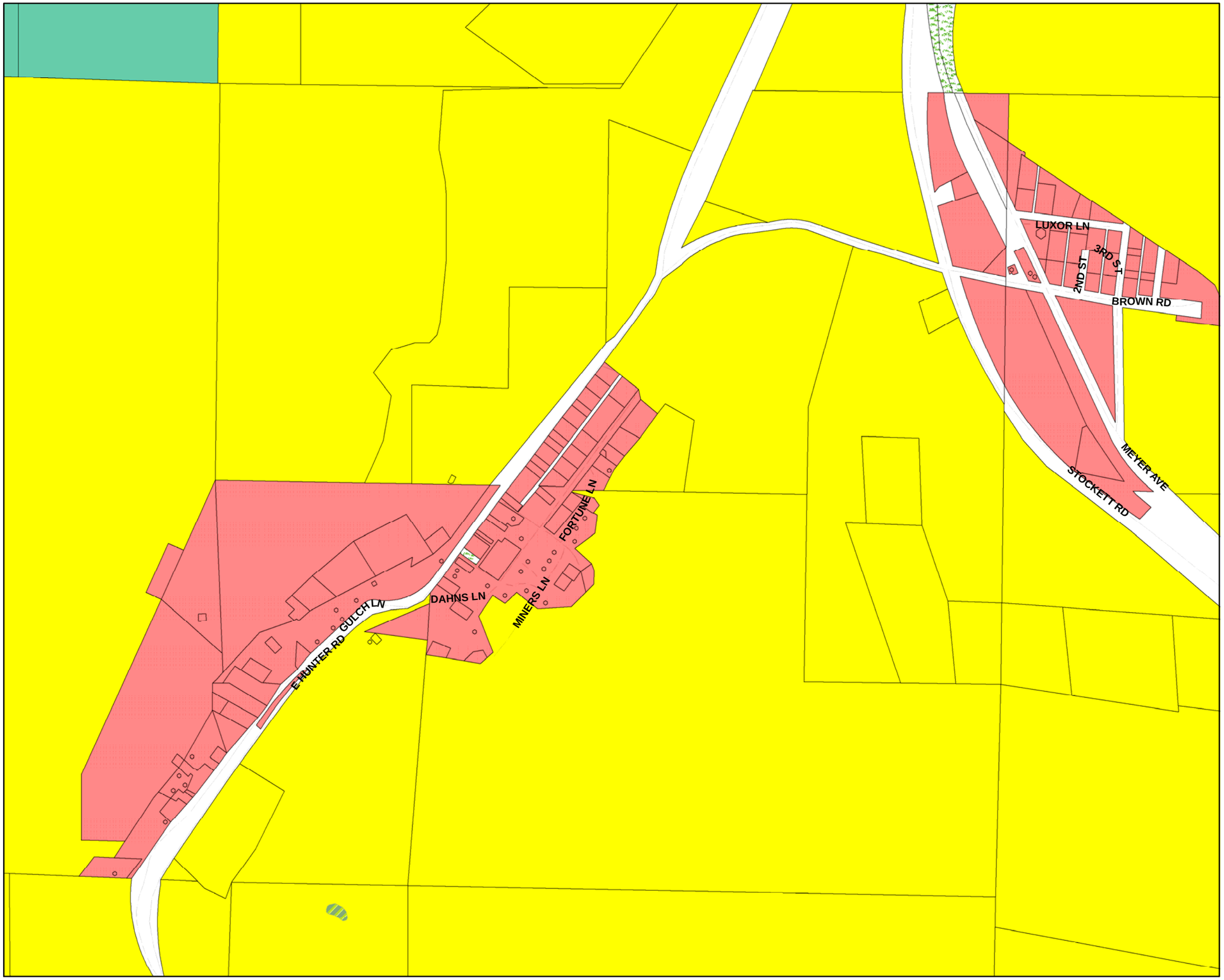

CASCADE COUNTY PLANNING DEPARTMENT

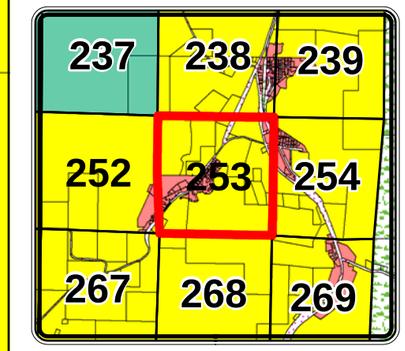

Legend

Cascade County Zoning

ZONE CODE

- AGRICULTURE
- COMMERCIAL
- CITY
- FLOOD ROAD
- INDUSTRIAL 1
- INDUSTRIAL 2
- MIXED USE
- MOBILE HOME
- OPEN SPACES
- RURAL RESIDENTIAL
- SUBURBAN RESIDENTIAL 1
- SUBURBAN RESIDENTIAL 2
- URBAN RESIDENTIAL
- **Hydrology**

The geographical representation of this map and/or drawing is provided for informational purposes only and should be used for **Reference Only**. Any information represented here is **not** guaranteed to be accurate or current. No reliance on angles, distances, area sizes or other land survey data should be assumed without verification by the user. Neither Cascade County nor the Cascade County GIS Department accepts any responsibility for errors or omissions. This document may not be reproduced, edited, or otherwise altered in any way without advanced permission of the Cascade County GIS Department or Cascade County Commission.

Feet

0 310 620 930

T19NR4E SEC 13

GEOCODE 2893 -- 13

Date: 11/7/2013

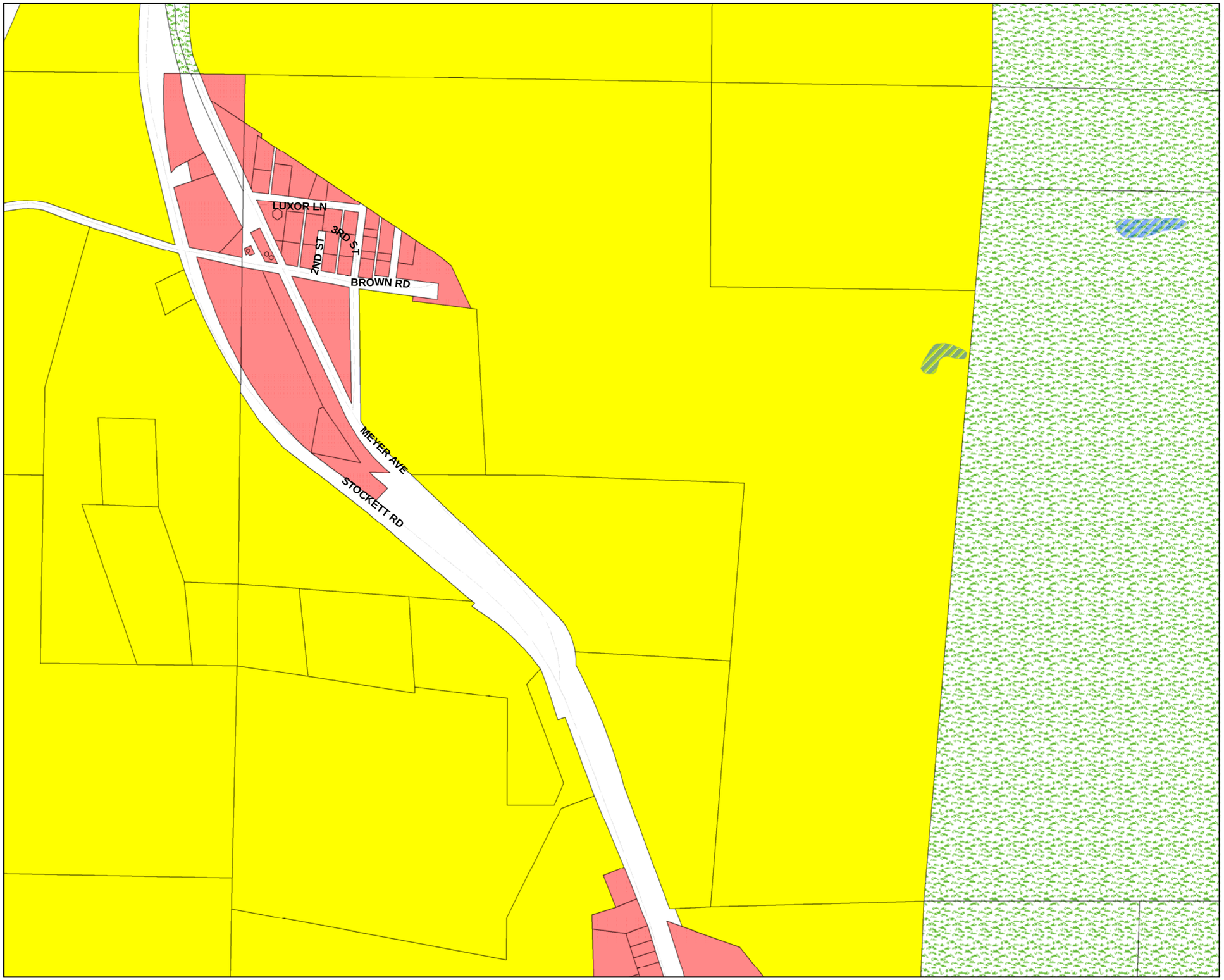

CASCADE COUNTY PLANNING DEPARTMENT

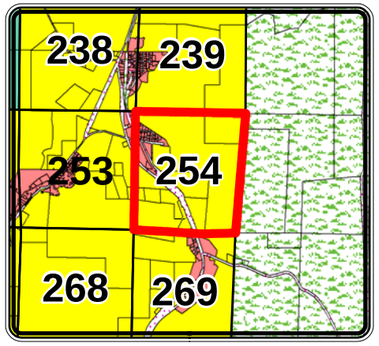

Legend

Cascade County Zoning

ZONE CODE

- AGRICULTURE
- COMMERCIAL
- CITY
- FLOOD ROAD
- INDUSTRIAL 1
- INDUSTRIAL 2
- MIXED USE
- MOBILE HOME
- OPEN SPACES
- RURAL RESIDENTIAL
- SUBURBAN RESIDENTIAL 1
- SUBURBAN RESIDENTIAL 2
- URBAN RESIDENTIAL
- **Hydrology**

The geographical representation of this map and/or drawing is provided for informational purposes only and should be used for **Reference Only**. Any information represented here is **not** guaranteed to be accurate or current. No reliance on angles, distances, area sizes or other land survey data should be assumed without verification by the user. Neither Cascade County nor the Cascade County GIS Department accepts any responsibility for errors or omissions. This document may not be reproduced, edited, or otherwise altered in any way without advanced permission of the Cascade County GIS Department or Cascade County Commission.

Feet

0 310 620 930

T19NR5E SEC 18

GEOCODE 2894 -- 18

Date: 11/7/2013

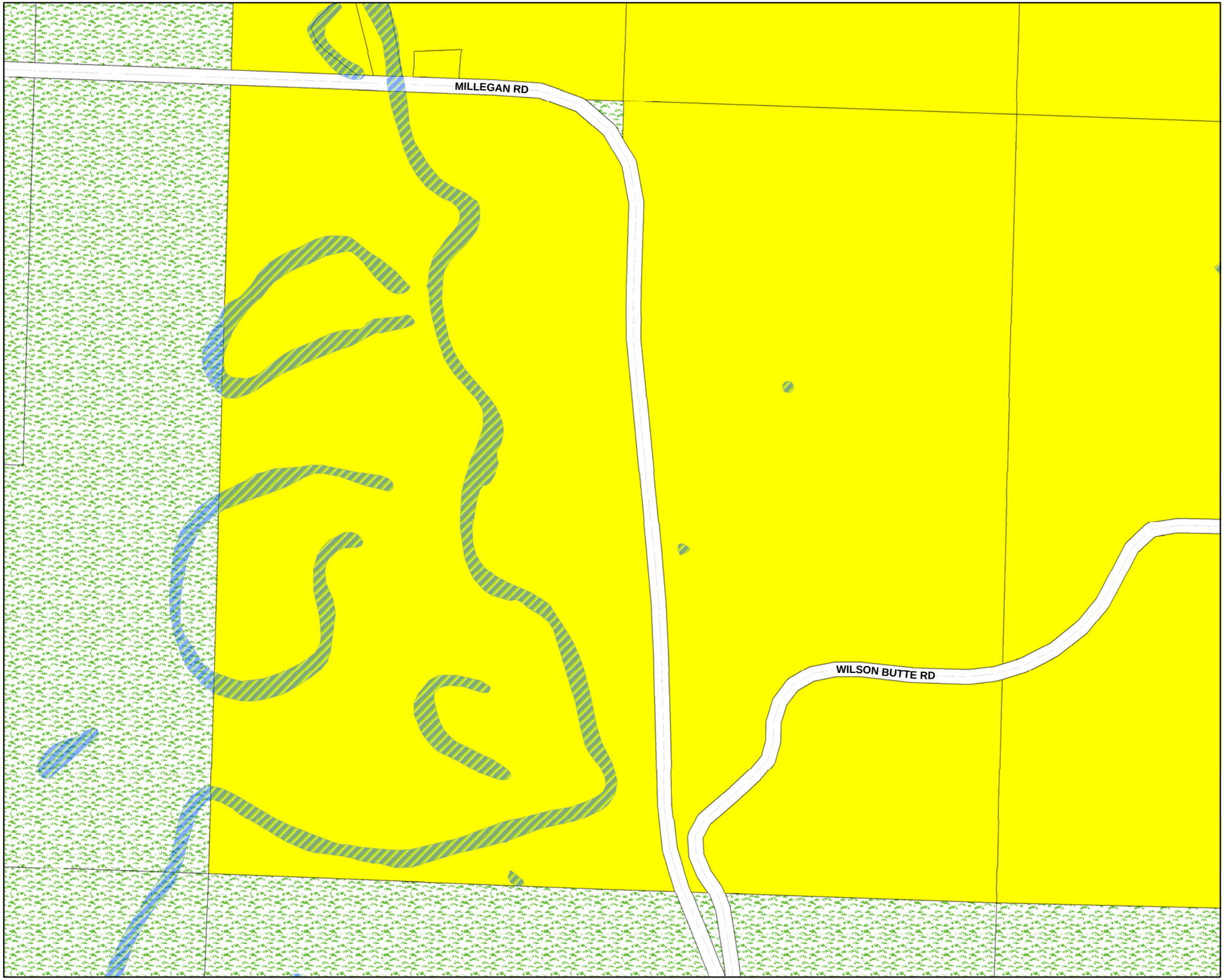

CASCADE COUNTY PLANNING DEPARTMENT

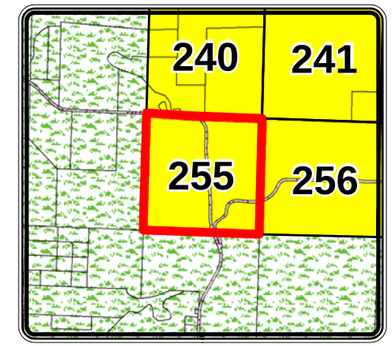

Legend

Cascade County Zoning

ZONE CODE

- AGRICULTURE
- COMMERCIAL
- CITY
- FLOOD ROAD
- INDUSTRIAL 1
- INDUSTRIAL 2
- MIXED USE
- MOBILE HOME
- OPEN SPACES
- RURAL RESIDENTIAL
- SUBURBAN RESIDENTIAL 1
- SUBURBAN RESIDENTIAL 2
- URBAN RESIDENTIAL
- **Hydrology**

The geographical representation of this map and/or drawing is provided for informational purposes only and should be used for **Reference Only**. Any information represented here is **not** guaranteed to be accurate or current. No reliance on angles, distances, area sizes or other land survey data should be assumed without verification by the user. Neither Cascade County nor the Cascade County GIS Department accepts any responsibility for errors or omissions. This document may not be reproduced, edited, or otherwise altered in any way without advanced permission of the Cascade County GIS Department or Cascade County Commission.

Feet

0 310 620 930

T19NR2E SEC 23

GEOCODE 2891 -- 23

Date: 11/7/2013

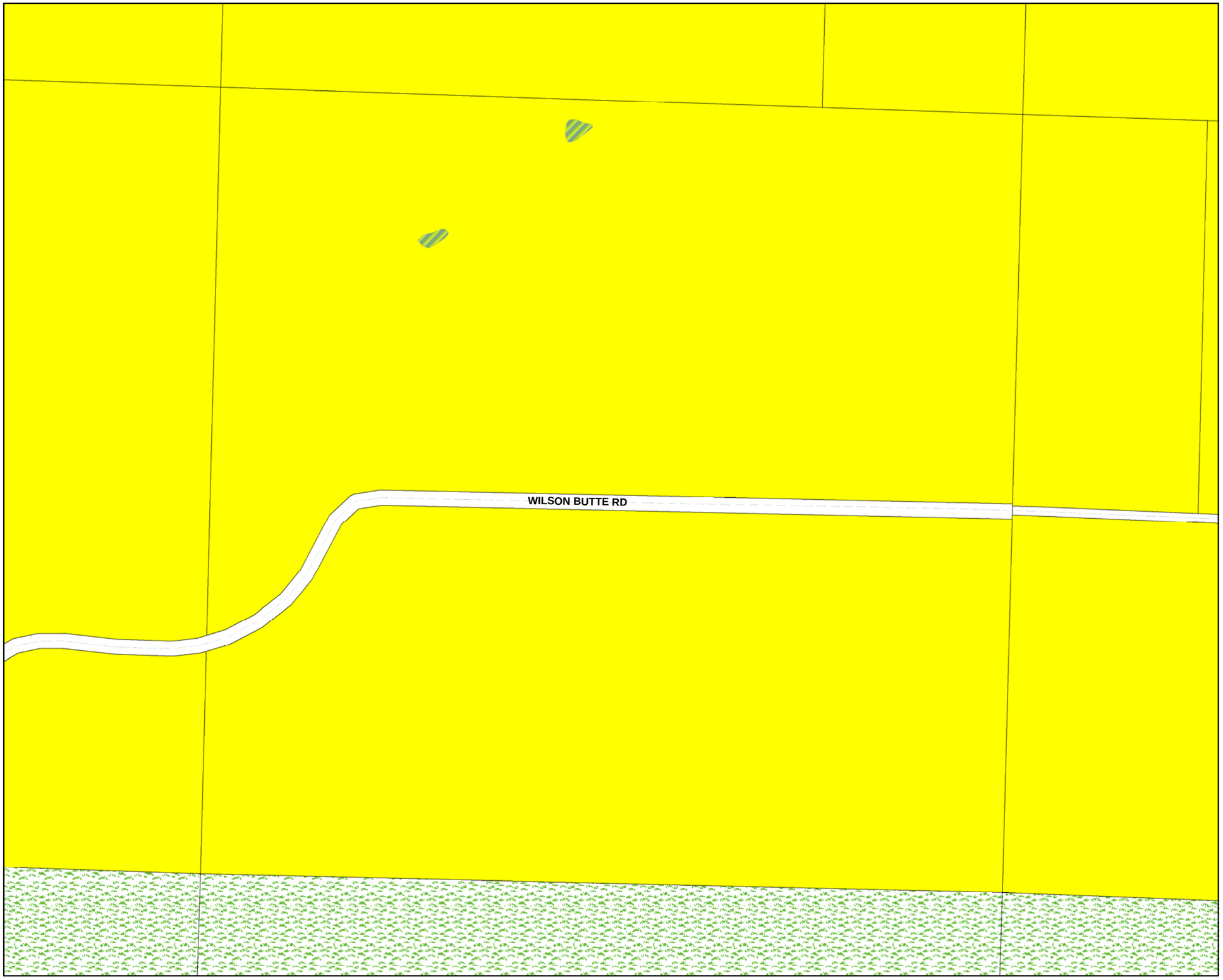

CASCADE COUNTY PLANNING DEPARTMENT

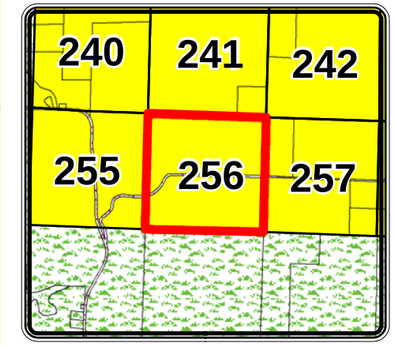

Legend

Cascade County Zoning

ZONE CODE

- AGRICULTURE
- COMMERCIAL
- CITY
- FLOOD ROAD
- INDUSTRIAL 1
- INDUSTRIAL 2
- MIXED USE
- MOBILE HOME
- OPEN SPACES
- RURAL RESIDENTIAL
- SUBURBAN RESIDENTIAL 1
- SUBURBAN RESIDENTIAL 2
- URBAN RESIDENTIAL
- **Hydrology**

The geographical representation of this map and/or drawing is provided for informational purposes only and should be used for **Reference Only**. Any information represented here is **not** guaranteed to be accurate or current. No reliance on angles, distances, area sizes or other land survey data should be assumed without verification by the user. Neither Cascade County nor the Cascade County GIS Department accepts any responsibility for errors or omissions. This document may not be reproduced, edited, or otherwise altered in any way without advanced permission of the Cascade County GIS Department or Cascade County Commission.

Feet

0 310 620 930

T19NR2E SEC 24

GEOCODE 2891 -- 24

Date: 11/7/2013

CASCADE COUNTY PLANNING DEPARTMENT

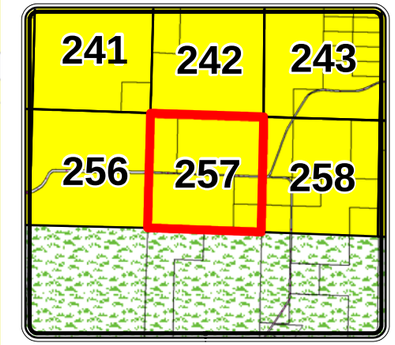

Legend

Cascade County Zoning

ZONE CODE

- AGRICULTURE
- COMMERCIAL
- CITY
- FLOOD ROAD
- INDUSTRIAL 1
- INDUSTRIAL 2
- MIXED USE
- MOBILE HOME
- OPEN SPACES
- RURAL RESIDENTIAL
- SUBURBAN RESIDENTIAL 1
- SUBURBAN RESIDENTIAL 2
- URBAN RESIDENTIAL
- **Hydrology**

The geographical representation of this map and/or drawing is provided for informational purposes only and should be used for **Reference Only**. Any information represented here is **not** guaranteed to be accurate or current. No reliance on angles, distances, area sizes or other land survey data should be assumed without verification by the user. Neither Cascade County nor the Cascade County GIS Department accepts any responsibility for errors or omissions. This document may not be reproduced, edited, or otherwise altered in any way without advanced permission of the Cascade County GIS Department or Cascade County Commission.

0 310 620 930 Feet

T19NR3E SEC 19

GEOCODE 2892 -- 19

Date: 11/7/2013

CASCADE COUNTY PLANNING DEPARTMENT

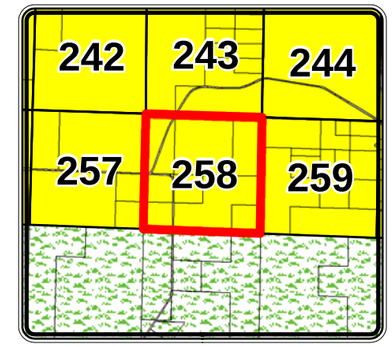

Legend

Cascade County Zoning

ZONE CODE

- AGRICULTURE
- COMMERCIAL
- CITY
- FLOOD ROAD
- INDUSTRIAL 1
- INDUSTRIAL 2
- MIXED USE
- MOBILE HOME
- OPEN SPACES
- RURAL RESIDENTIAL
- SUBURBAN RESIDENTIAL 1
- SUBURBAN RESIDENTIAL 2
- URBAN RESIDENTIAL
- **Hydrology**

The geographical representation of this map and/or drawing is provided for informational purposes only and should be used for **Reference Only**. Any information represented here is **not** guaranteed to be accurate or current. No reliance on angles, distances, area sizes or other land survey data should be assumed without verification by the user. Neither Cascade County nor the Cascade County GIS Department accepts any responsibility for errors or omissions. This document may not be reproduced, edited, or otherwise altered in any way without advanced permission of the Cascade County GIS Department or Cascade County Commission.

Feet

0 310 620 930

T19NR3E SEC 20

GEOCODE 2892 -- 20

Date: 11/7/2013

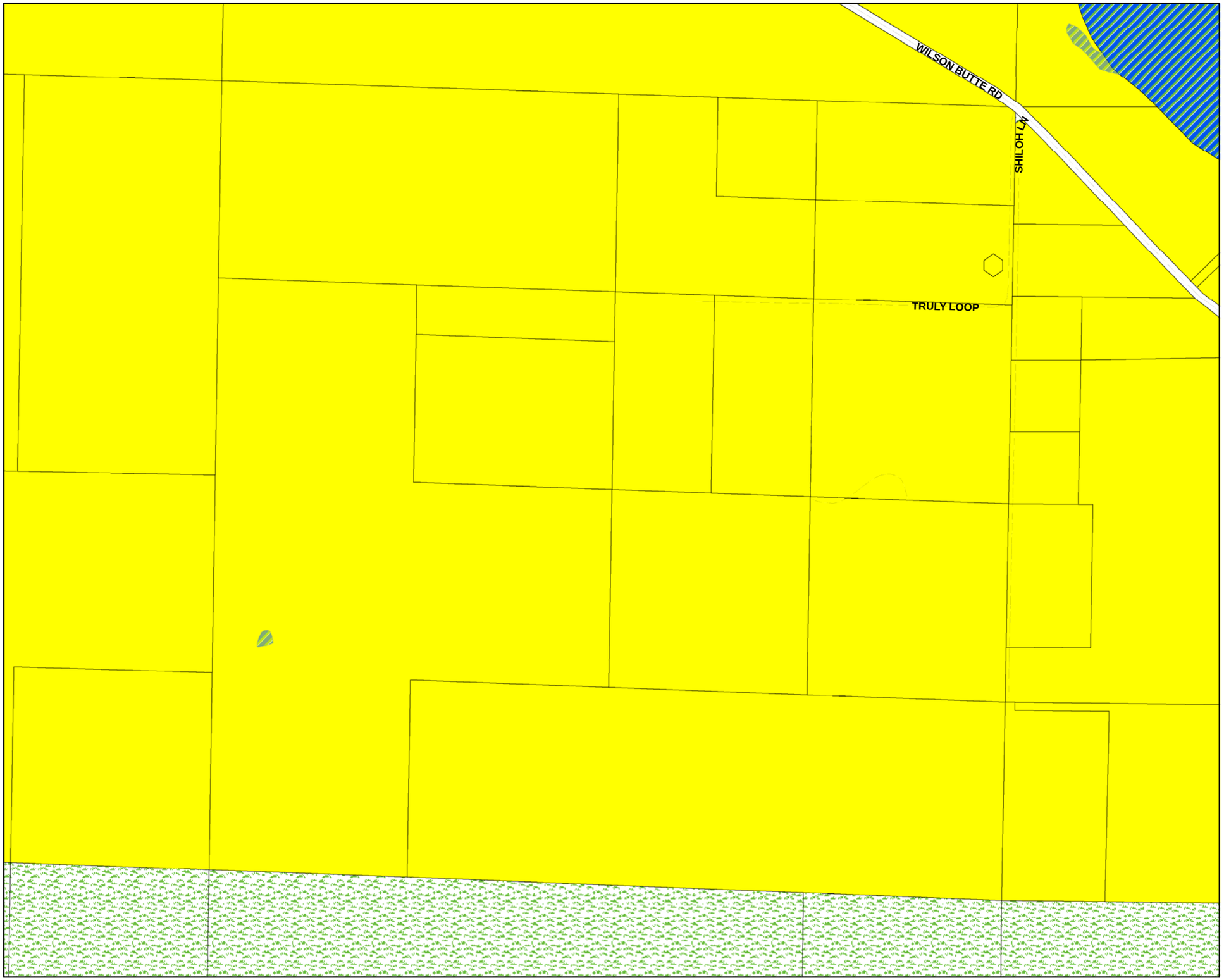

CASCADE COUNTY PLANNING DEPARTMENT

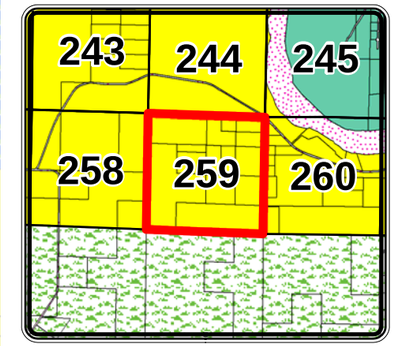

Legend

Cascade County Zoning

ZONE CODE

- AGRICULTURE
- COMMERCIAL
- CITY
- FLOOD ROAD
- INDUSTRIAL 1
- INDUSTRIAL 2
- MIXED USE
- MOBILE HOME
- OPEN SPACES
- RURAL RESIDENTIAL
- SUBURBAN RESIDENTIAL 1
- SUBURBAN RESIDENTIAL 2
- URBAN RESIDENTIAL
- **Hydrology**

The geographical representation of this map and/or drawing is provided for informational purposes only and should be used for **Reference Only**. Any information represented here is **not** guaranteed to be accurate or current. No reliance on angles, distances, area sizes or other land survey data should be assumed without verification by the user. Neither Cascade County nor the Cascade County GIS Department accepts any responsibility for errors or omissions. This document may not be reproduced, edited, or otherwise altered in any way without advanced permission of the Cascade County GIS Department or Cascade County Commission.

Feet

0 310 620 930

T19NR3E SEC 21

GEOCODE 2892 -- 21

Date: 11/7/2013

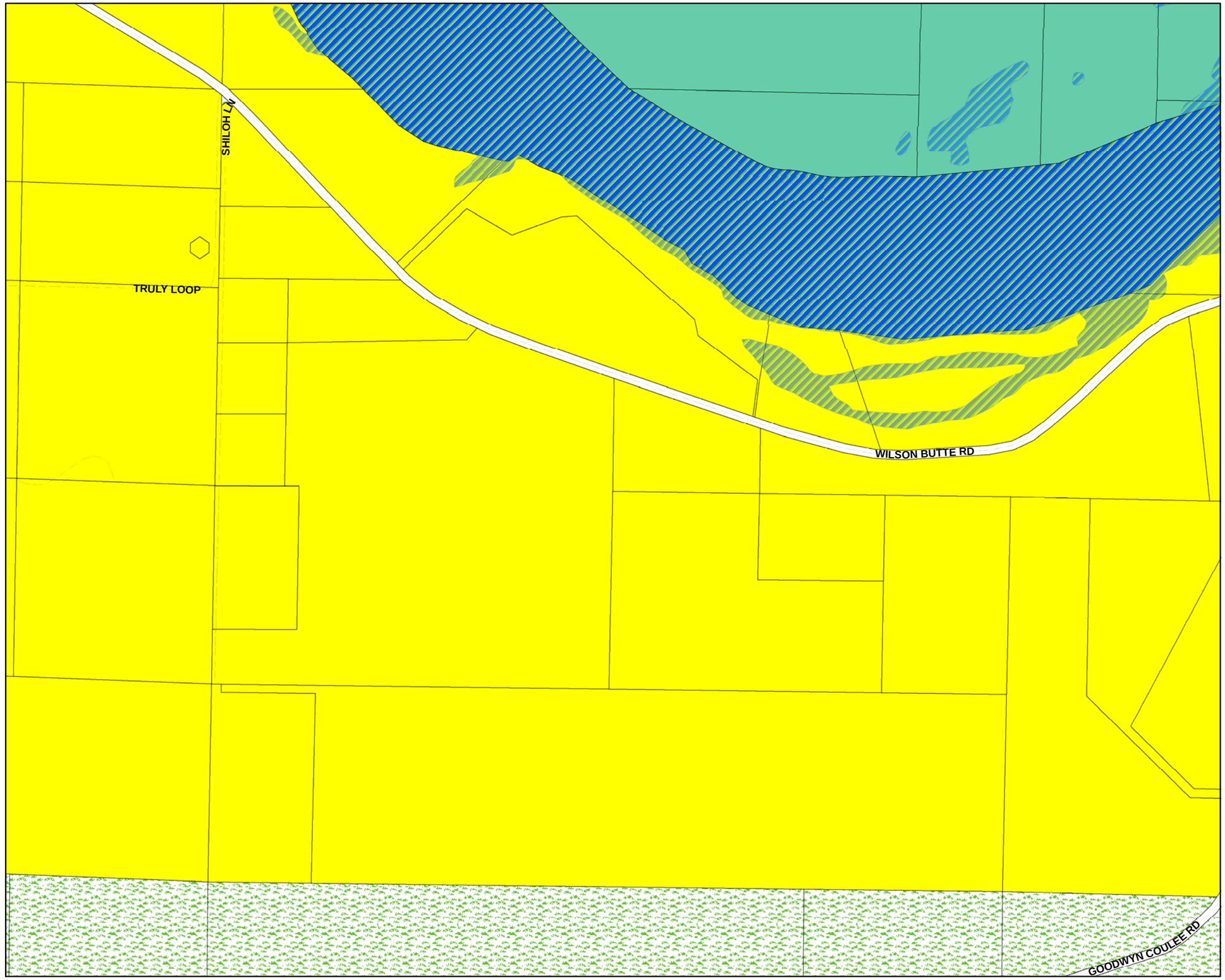

CASCADE COUNTY PLANNING DEPARTMENT

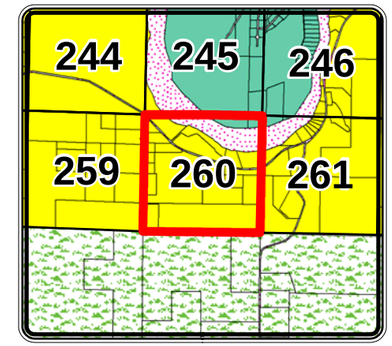

Legend

Cascade County Zoning

ZONE CODE

- AGRICULTURE
- COMMERCIAL
- CITY
- FLOOD ROAD
- INDUSTRIAL 1
- INDUSTRIAL 2
- MIXED USE
- MOBILE HOME
- OPEN SPACES
- RURAL RESIDENTIAL
- SUBURBAN RESIDENTIAL 1
- SUBURBAN RESIDENTIAL 2
- URBAN RESIDENTIAL
- **Hydrology**

The geographical representation of this map and/or drawing is provided for informational purposes only and should be used for **Reference Only**. Any information represented here is **not** guaranteed to be accurate or current. No reliance on angles, distances, area sizes or other land survey data should be assumed without verification by the user. Neither Cascade County nor the Cascade County GIS Department accepts any responsibility for errors or omissions. This document may not be reproduced, edited, or otherwise altered in any way without advanced permission of the Cascade County GIS Department or Cascade County Commission.

Feet

0 310 620 930

T19NR3E SEC 22

GEOCODE 2892 -- 22

Date: 11/7/2013

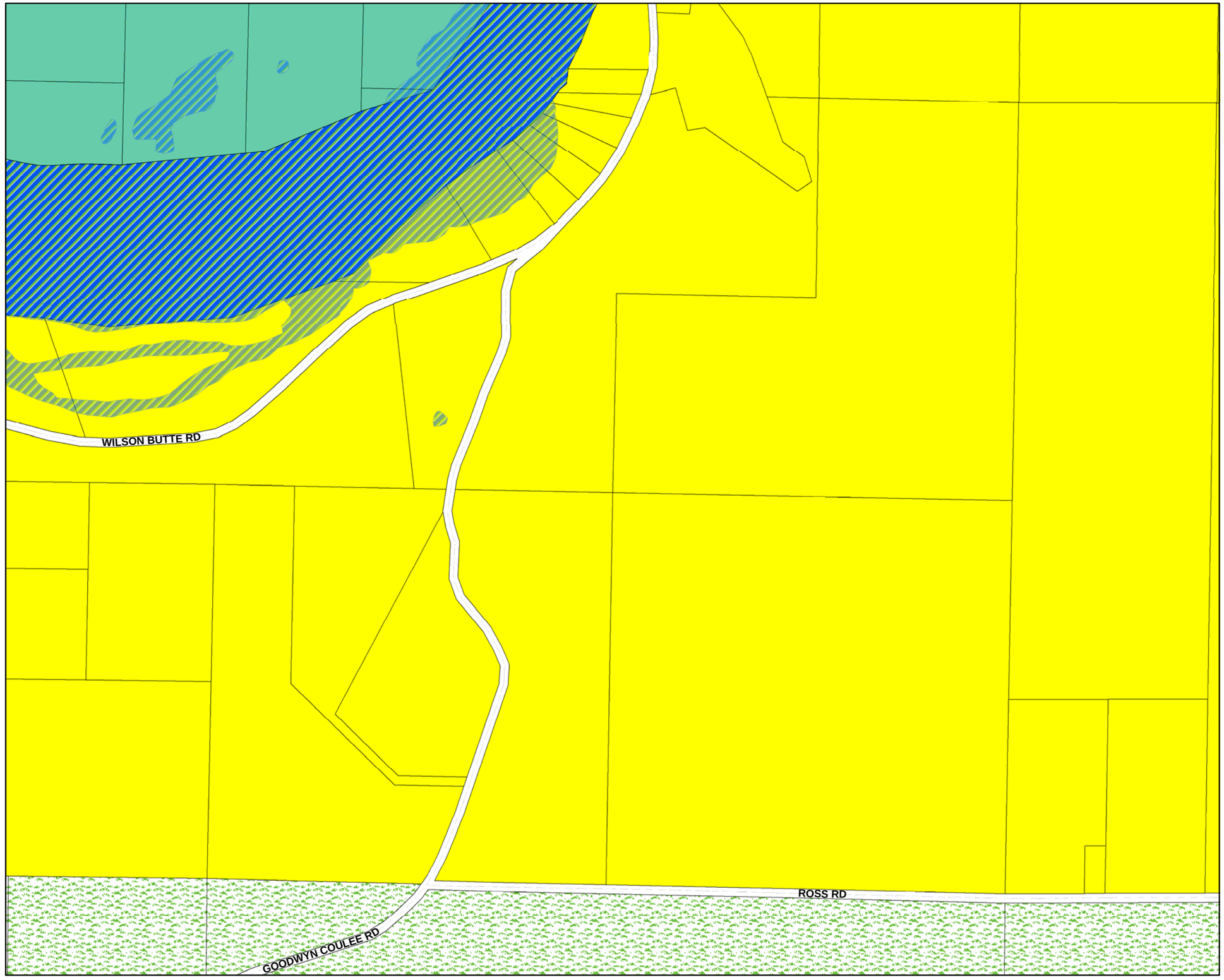

CASCADE COUNTY PLANNING DEPARTMENT

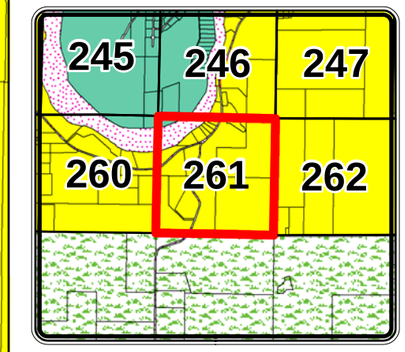

Legend

Cascade County Zoning

ZONE CODE

- AGRICULTURE
- COMMERCIAL
- CITY
- FLOOD ROAD
- INDUSTRIAL 1
- INDUSTRIAL 2
- MIXED USE
- MOBILE HOME
- OPEN SPACES
- RURAL RESIDENTIAL
- SUBURBAN RESIDENTIAL 1
- SUBURBAN RESIDENTIAL 2
- URBAN RESIDENTIAL
- **Hydrology**

The geographical representation of this map and/or drawing is provided for informational purposes only and should be used for **Reference Only**. Any information represented here is **not** guaranteed to be accurate or current. No reliance on angles, distances, area sizes or other land survey data should be assumed without verification by the user. Neither Cascade County nor the Cascade County GIS Department accepts any responsibility for errors or omissions. This document may not be reproduced, edited, or otherwise altered in any way without advanced permission of the Cascade County GIS Department or Cascade County Commission.

0 310 620 930 Feet

T19NR3E SEC 23

GEOCODE 2892 -- 23

Date: 11/7/2013

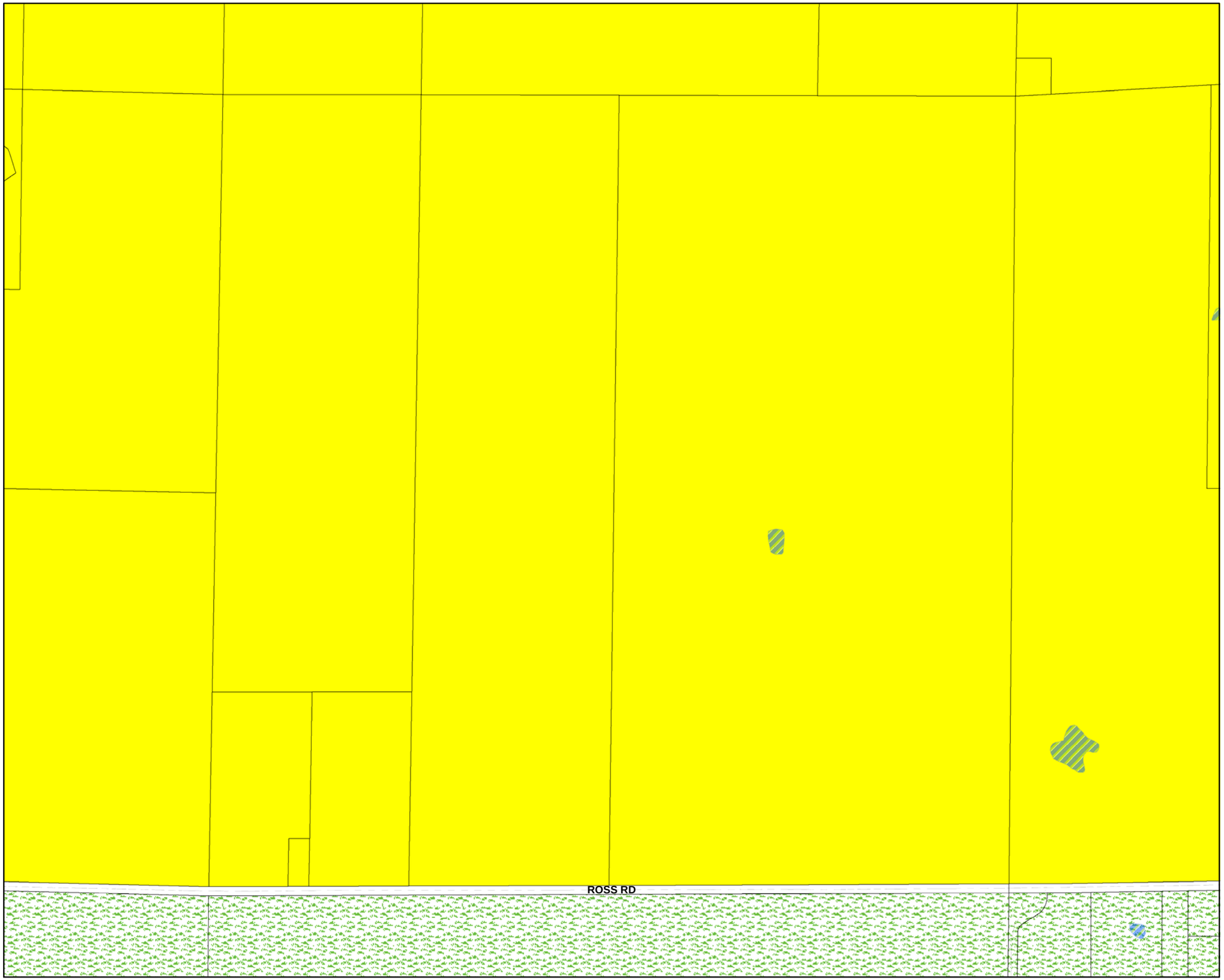

CASCADE COUNTY PLANNING DEPARTMENT

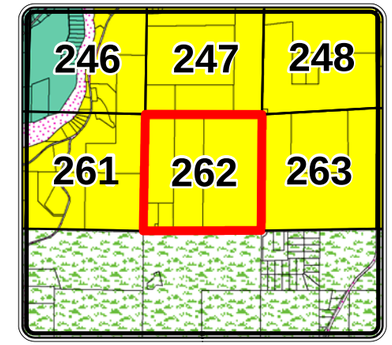

Legend

Cascade County Zoning

ZONE CODE

- AGRICULTURE
- COMMERCIAL
- CITY
- FLOOD ROAD
- INDUSTRIAL 1
- INDUSTRIAL 2
- MIXED USE
- MOBILE HOME
- OPEN SPACES
- RURAL RESIDENTIAL
- SUBURBAN RESIDENTIAL 1
- SUBURBAN RESIDENTIAL 2
- URBAN RESIDENTIAL
- **Hydrology**

The geographical representation of this map and/or drawing is provided for informational purposes only and should be used for **Reference Only**. Any information represented here is **not** guaranteed to be accurate or current. No reliance on angles, distances, area sizes or other land survey data should be assumed without verification by the user. Neither Cascade County nor the Cascade County GIS Department accepts any responsibility for errors or omissions. This document may not be reproduced, edited, or otherwise altered in any way without advanced permission of the Cascade County GIS Department or Cascade County Commission.

0 310 620 930 Feet

T19NR3E SEC 24

GEOCODE 2892 -- 24

Date: 11/7/2013

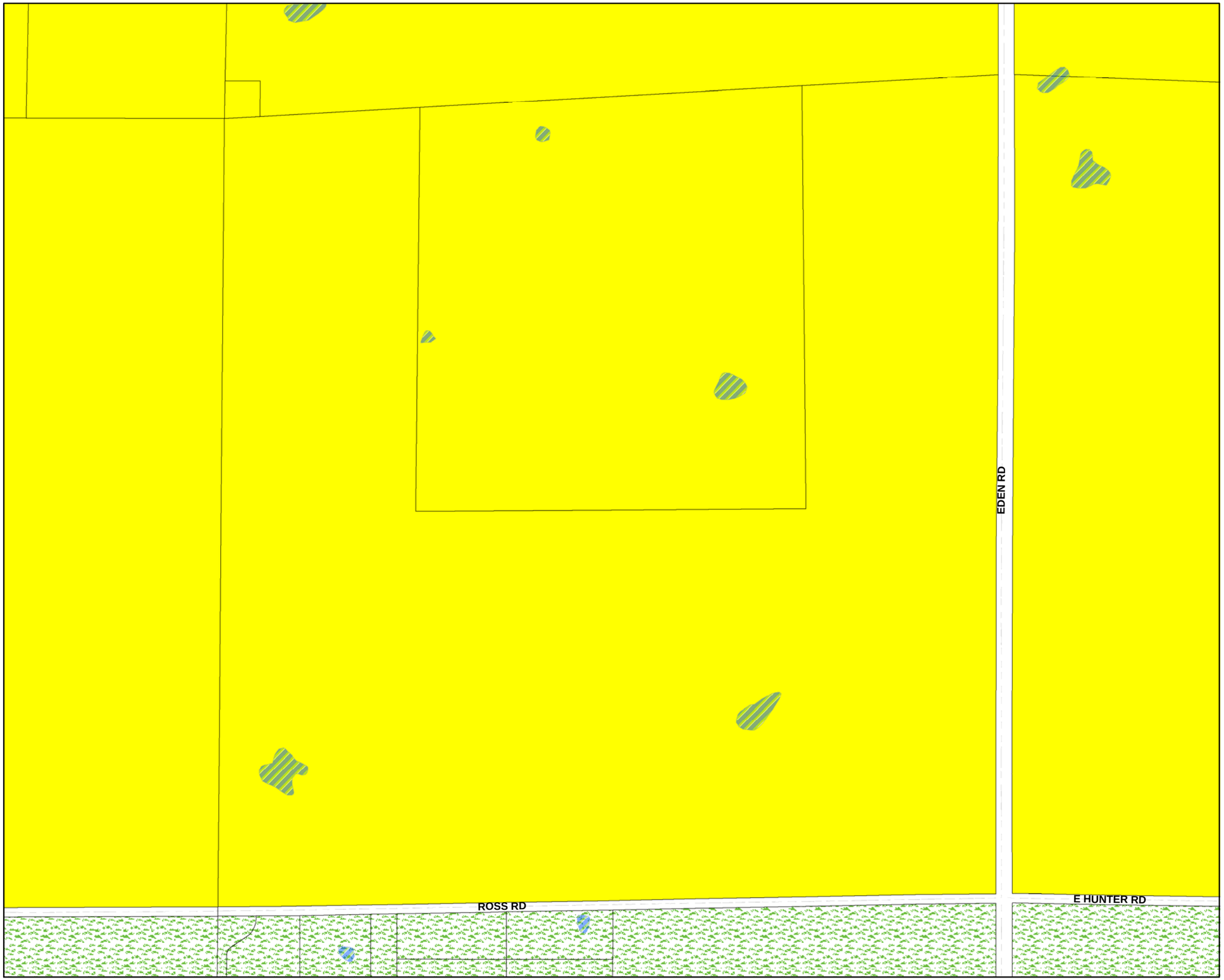

CASCADE COUNTY PLANNING DEPARTMENT

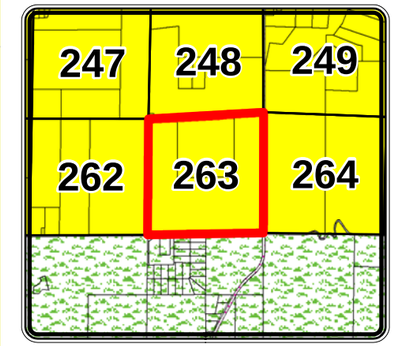

Legend

Cascade County Zoning

ZONE CODE

- AGRICULTURE
- COMMERCIAL
- CITY
- FLOOD ROAD
- INDUSTRIAL 1
- INDUSTRIAL 2
- MIXED USE
- MOBILE HOME
- OPEN SPACES
- RURAL RESIDENTIAL
- SUBURBAN RESIDENTIAL 1
- SUBURBAN RESIDENTIAL 2
- URBAN RESIDENTIAL
- **Hydrology**

The geographical representation of this map and/or drawing is provided for informational purposes only and should be used for **Reference Only**. Any information represented here is **not** guaranteed to be accurate or current. No reliance on angles, distances, area sizes or other land survey data should be assumed without verification by the user. Neither Cascade County nor the Cascade County GIS Department accepts any responsibility for errors or omissions. This document may not be reproduced, edited, or otherwise altered in any way without advanced permission of the Cascade County GIS Department or Cascade County Commission.

Feet

0 310 620 930

T19NR4E SEC 19

GEOCODE 2893 -- 19

Date: 11/7/2013

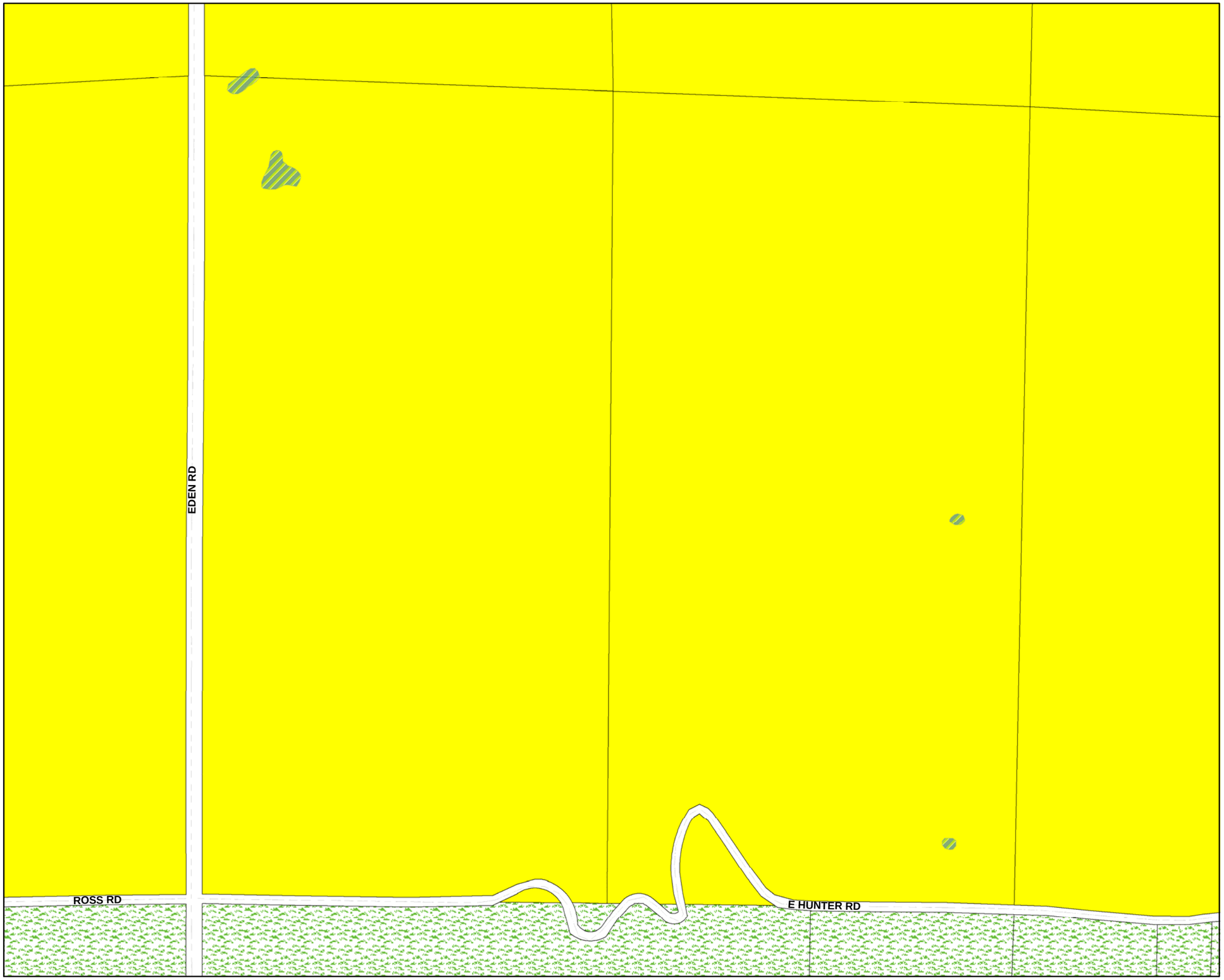

CASCADE COUNTY PLANNING DEPARTMENT

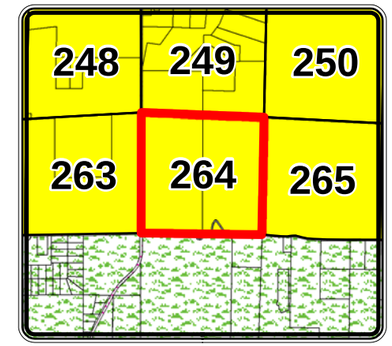

Legend

Cascade County Zoning

ZONE CODE

- AGRICULTURE
- COMMERCIAL
- CITY
- FLOOD ROAD
- INDUSTRIAL 1
- INDUSTRIAL 2
- MIXED USE
- MOBILE HOME
- OPEN SPACES
- RURAL RESIDENTIAL
- SUBURBAN RESIDENTIAL 1
- SUBURBAN RESIDENTIAL 2
- URBAN RESIDENTIAL
- **Hydrology**

The geographical representation of this map and/or drawing is provided for informational purposes only and should be used for **Reference Only**. Any information represented here is **not** guaranteed to be accurate or current. No reliance on angles, distances, area sizes or other land survey data should be assumed without verification by the user. Neither Cascade County nor the Cascade County GIS Department accepts any responsibility for errors or omissions. This document may not be reproduced, edited, or otherwise altered in any way without advanced permission of the Cascade County GIS Department or Cascade County Commission.

0 310 620 930 Feet

T19NR4E SEC 20

GEOCODE 2893 -- 20

Date: 11/7/2013

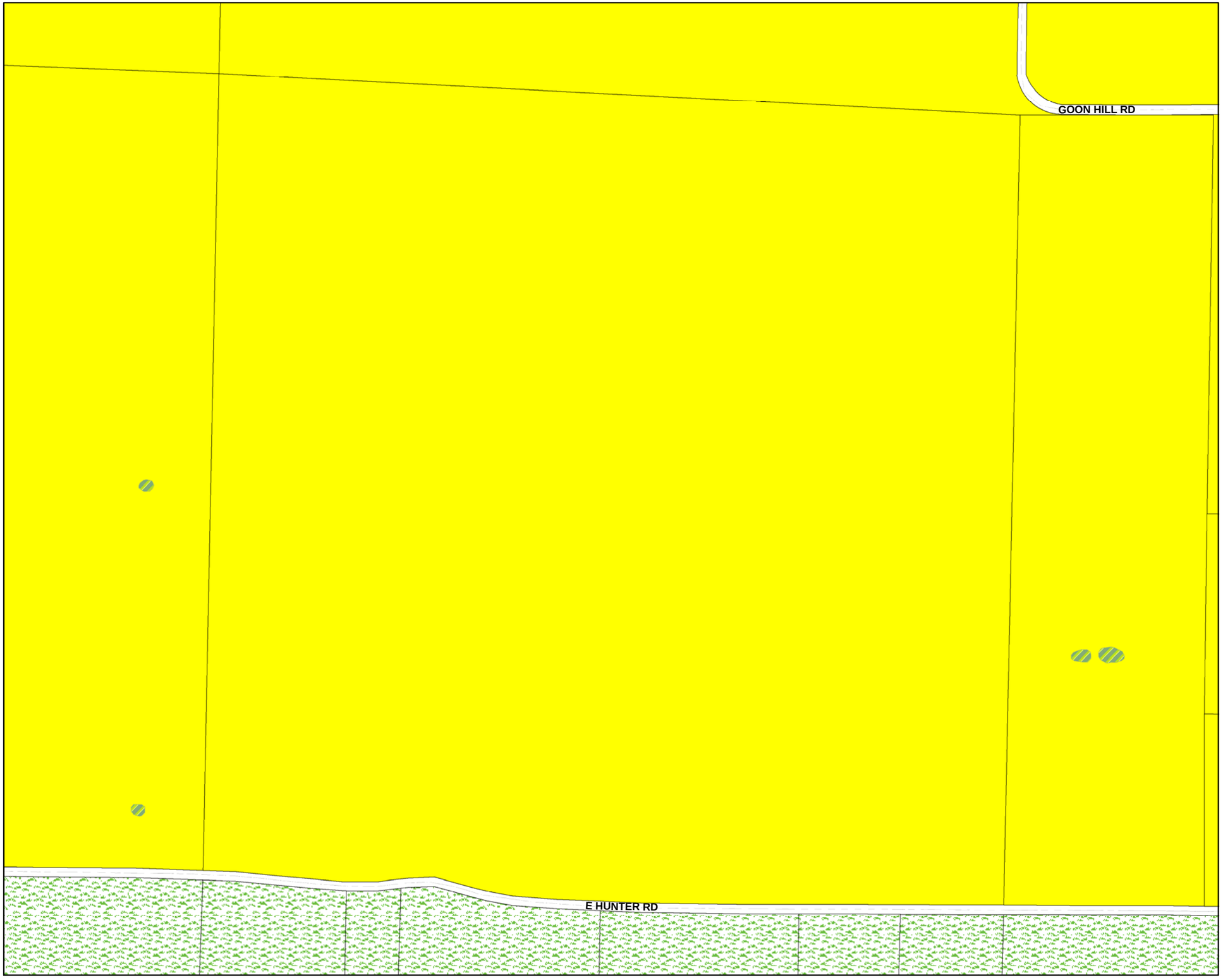

CASCADE COUNTY PLANNING DEPARTMENT

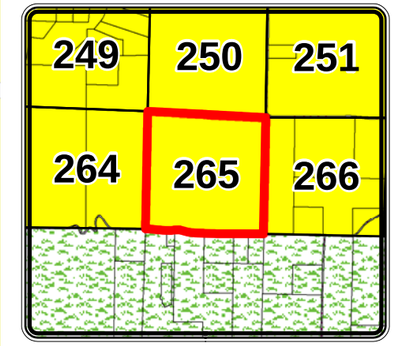

Legend

Cascade County Zoning

ZONE CODE

- AGRICULTURE
- COMMERCIAL
- CITY
- FLOOD ROAD
- INDUSTRIAL 1
- INDUSTRIAL 2
- MIXED USE
- MOBILE HOME
- OPEN SPACES
- RURAL RESIDENTIAL
- SUBURBAN RESIDENTIAL 1
- SUBURBAN RESIDENTIAL 2
- URBAN RESIDENTIAL
- **Hydrology**

The geographical representation of this map and/or drawing is provided for informational purposes only and should be used for **Reference Only**. Any information represented here is **not** guaranteed to be accurate or current. No reliance on angles, distances, area sizes or other land survey data should be assumed without verification by the user. Neither Cascade County nor the Cascade County GIS Department accepts any responsibility for errors or omissions. This document may not be reproduced, edited, or otherwise altered in any way without advanced permission of the Cascade County GIS Department or Cascade County Commission.

0 310 620 930 Feet

T19NR4E SEC 21

GEOCODE 2893 -- 21

Date: 11/7/2013

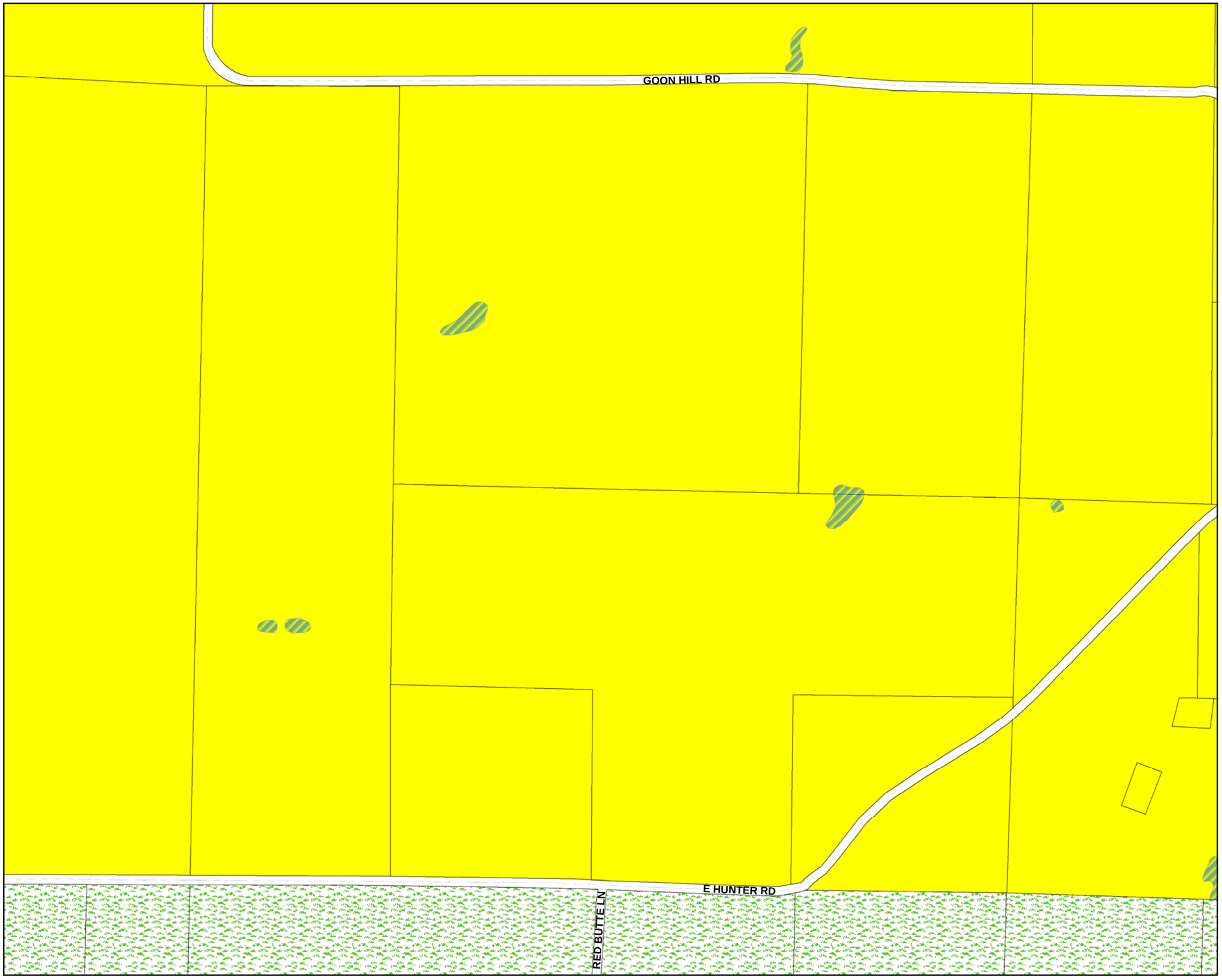

CASCADE COUNTY PLANNING DEPARTMENT

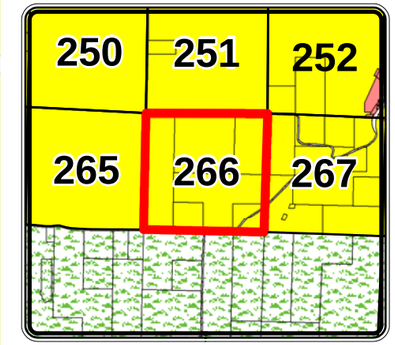

Legend

Cascade County Zoning

ZONE CODE

- AGRICULTURE
- COMMERCIAL
- CITY
- FLOOD ROAD
- INDUSTRIAL 1
- INDUSTRIAL 2
- MIXED USE
- MOBILE HOME
- OPEN SPACES
- RURAL RESIDENTIAL
- SUBURBAN RESIDENTIAL 1
- SUBURBAN RESIDENTIAL 2
- URBAN RESIDENTIAL
- **Hydrology**

The geographical representation of this map and/or drawing is provided for informational purposes only and should be used for **Reference Only**. Any information represented here is **not** guaranteed to be accurate or current. No reliance on angles, distances, area sizes or other land survey data should be assumed without verification by the user. Neither Cascade County nor the Cascade County GIS Department accepts any responsibility for errors or omissions. This document may not be reproduced, edited, or otherwise altered in any way without advanced permission of the Cascade County GIS Department or Cascade County Commission.

0 310 620 930 Feet

T19NR4E SEC 22

GEOCODE 2893 -- 22

Date: 11/7/2013

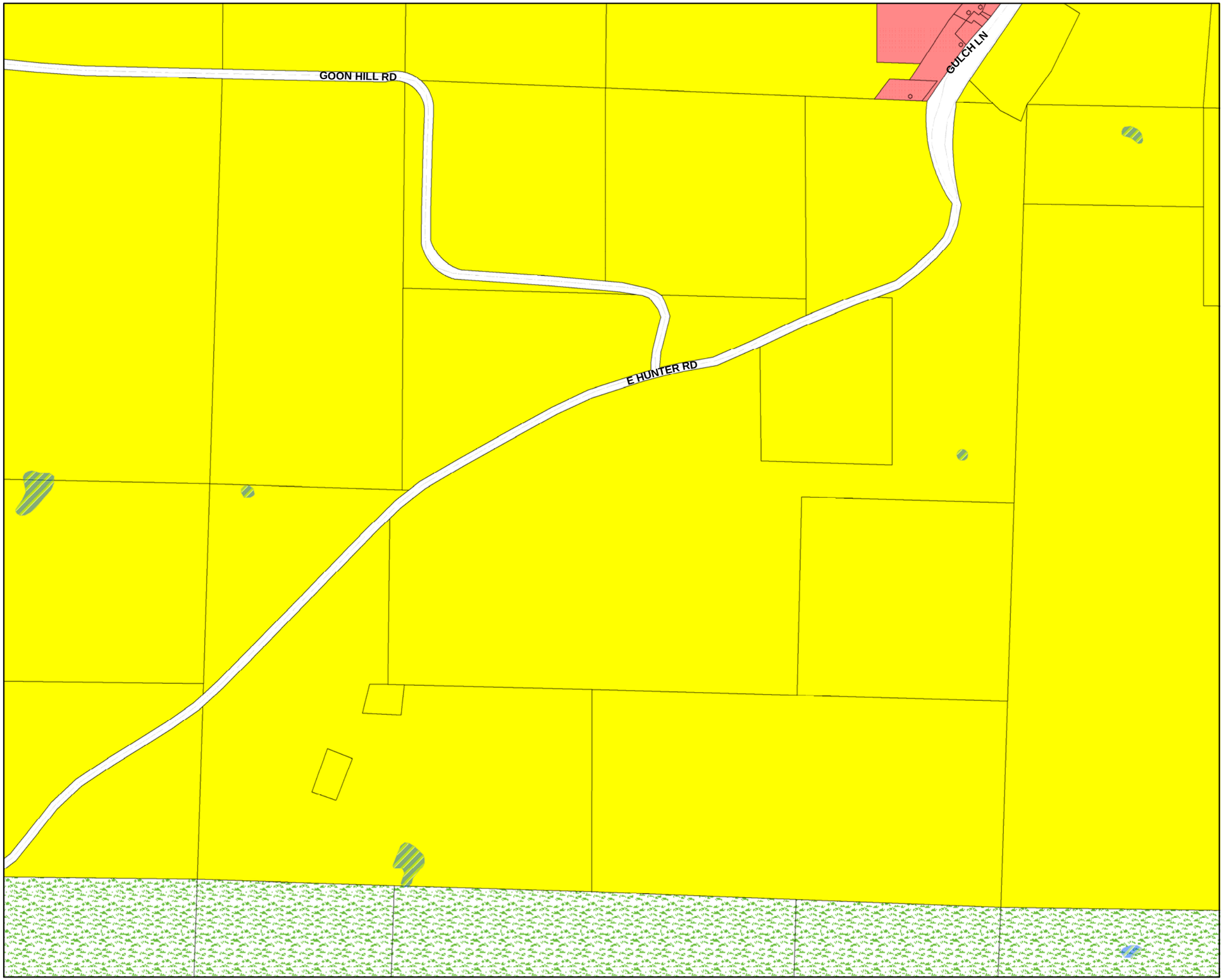

CASCADE COUNTY PLANNING DEPARTMENT

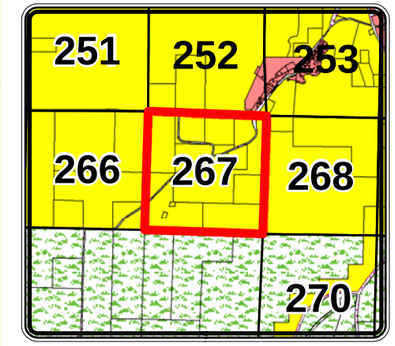

Legend

Cascade County Zoning

ZONE CODE

- AGRICULTURE
- COMMERCIAL
- CITY
- FLOOD ROAD
- INDUSTRIAL 1
- INDUSTRIAL 2
- MIXED USE
- MOBILE HOME
- OPEN SPACES
- RURAL RESIDENTIAL
- SUBURBAN RESIDENTIAL 1
- SUBURBAN RESIDENTIAL 2
- URBAN RESIDENTIAL
- **Hydrology**

The geographical representation of this map and/or drawing is provided for informational purposes only and should be used for **Reference Only**. Any information represented here is **not** guaranteed to be accurate or current. No reliance on angles, distances, area sizes or other land survey data should be assumed without verification by the user. Neither Cascade County nor the Cascade County GIS Department accepts any responsibility for errors or omissions. This document may not be reproduced, edited, or otherwise altered in any way without advanced permission of the Cascade County GIS Department or Cascade County Commission.

Feet

0 310 620 930

T19NR4E SEC 23

GEOCODE 2893 -- 23

Date: 11/7/2013

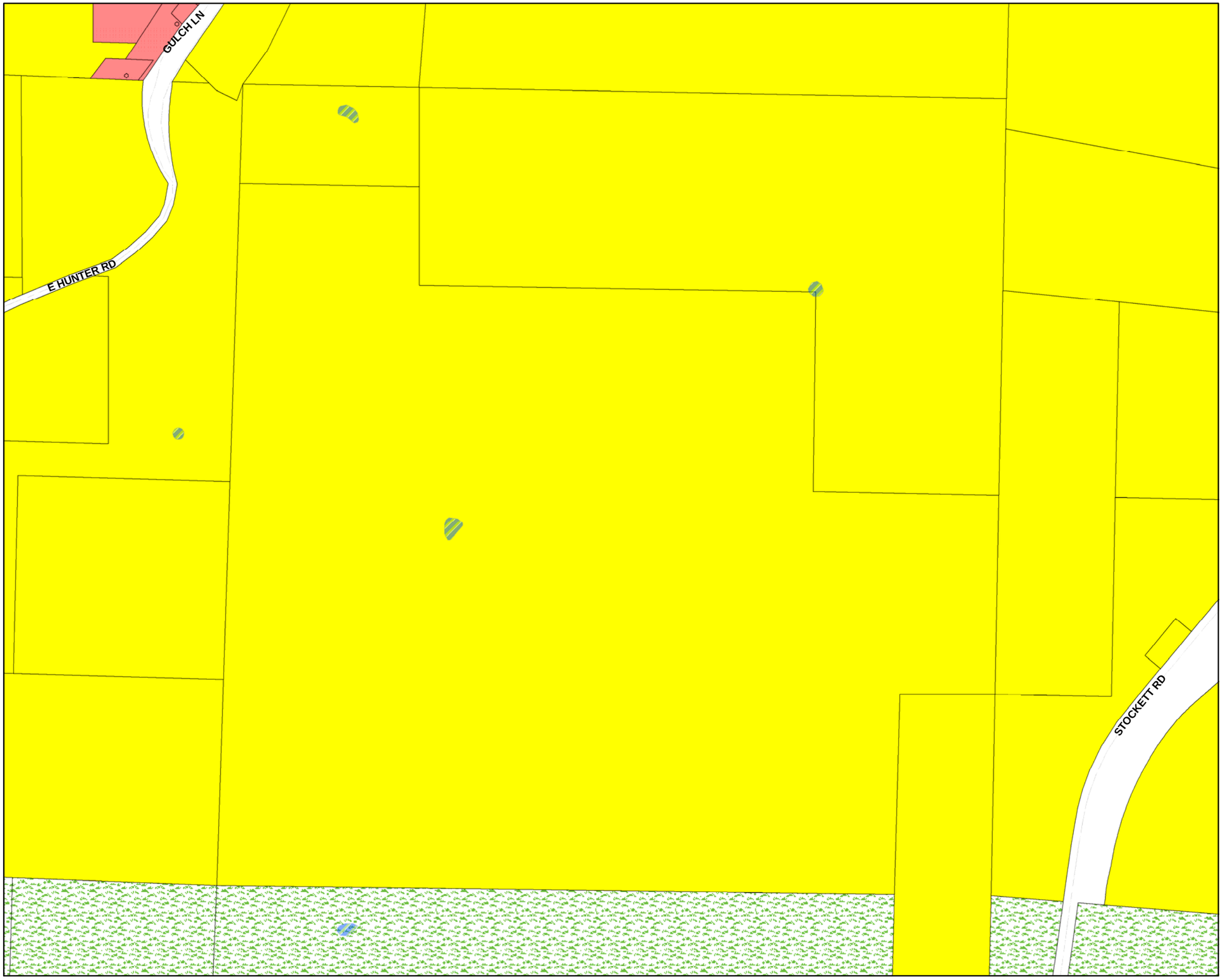

CASCADE COUNTY PLANNING DEPARTMENT

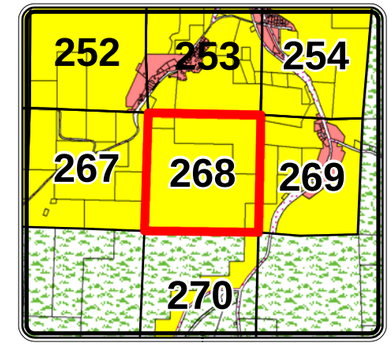

Legend

Cascade County Zoning

ZONE CODE

- AGRICULTURE
- COMMERCIAL
- CITY
- FLOOD ROAD
- INDUSTRIAL 1
- INDUSTRIAL 2
- MIXED USE
- MOBILE HOME
- OPEN SPACES
- RURAL RESIDENTIAL
- SUBURBAN RESIDENTIAL 1
- SUBURBAN RESIDENTIAL 2
- URBAN RESIDENTIAL
- **Hydrology**

The geographical representation of this map and/or drawing is provided for informational purposes only and should be used for **Reference Only**. Any information represented here is **not** guaranteed to be accurate or current. No reliance on angles, distances, area sizes or other land survey data should be assumed without verification by the user. Neither Cascade County nor the Cascade County GIS Department accepts any responsibility for errors or omissions. This document may not be reproduced, edited, or otherwise altered in any way without advanced permission of the Cascade County GIS Department or Cascade County Commission.

Feet

0 310 620 930

T19NR4E SEC 24

GEOCODE 2893 -- 24

Date: 11/7/2013

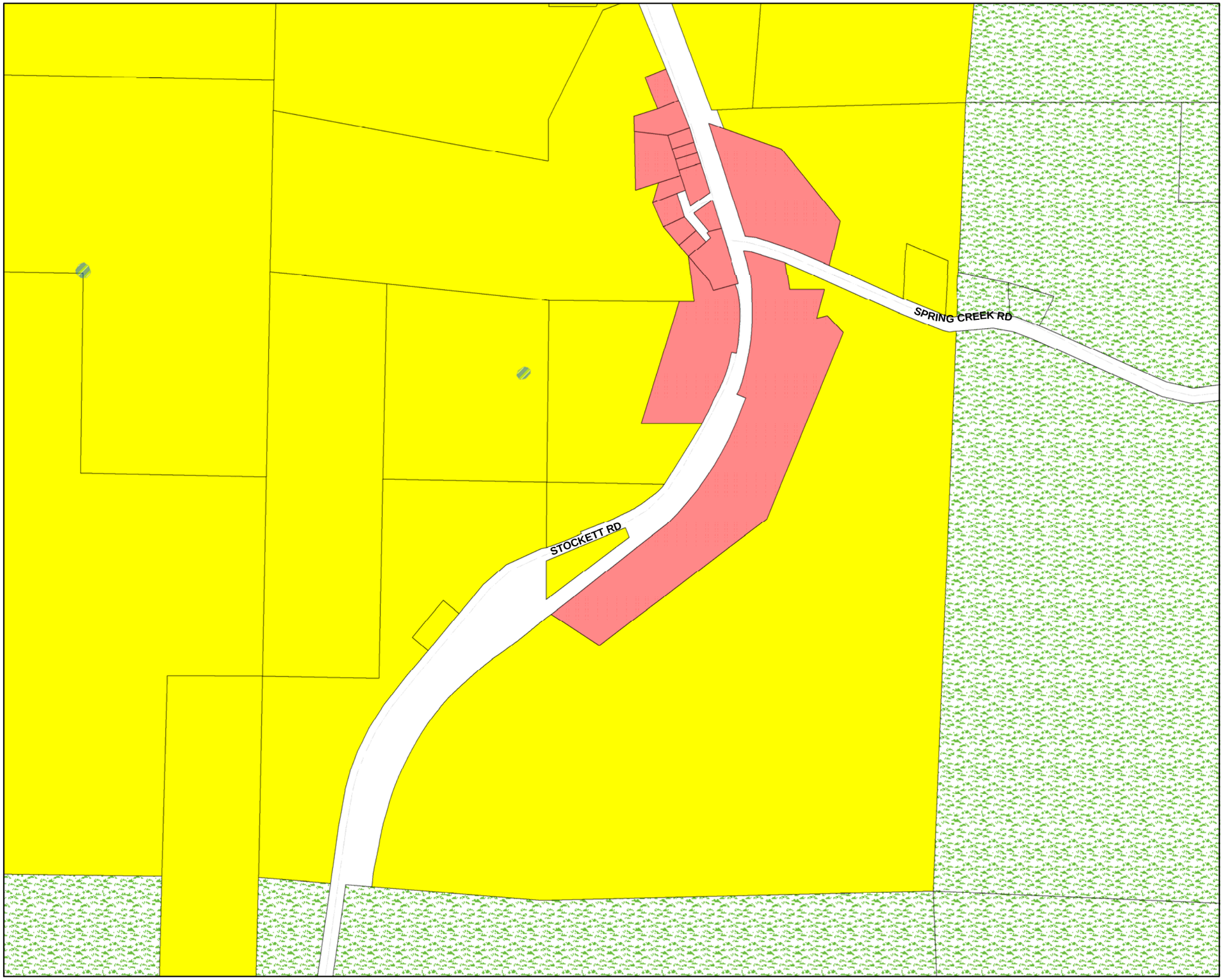

CASCADE COUNTY PLANNING DEPARTMENT

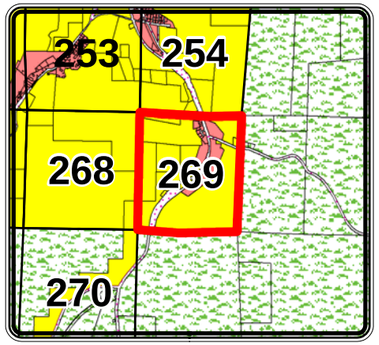

Legend

Cascade County Zoning

ZONE CODE

- AGRICULTURE
- COMMERCIAL
- CITY
- FLOOD ROAD
- INDUSTRIAL 1
- INDUSTRIAL 2
- MIXED USE
- MOBILE HOME
- OPEN SPACES
- RURAL RESIDENTIAL
- SUBURBAN RESIDENTIAL 1
- SUBURBAN RESIDENTIAL 2
- URBAN RESIDENTIAL
- **Hydrology**

The geographical representation of this map and/or drawing is provided for informational purposes only and should be used for **Reference Only**. Any information represented here is **not** guaranteed to be accurate or current. No reliance on angles, distances, area sizes or other land survey data should be assumed without verification by the user. Neither Cascade County nor the Cascade County GIS Department accepts any responsibility for errors or omissions. This document may not be reproduced, edited, or otherwise altered in any way without advanced permission of the Cascade County GIS Department or Cascade County Commission.

Feet

0 310 620 930

T19NR5E SEC 19

GEOCODE 2894 -- 19

Date: 11/7/2013

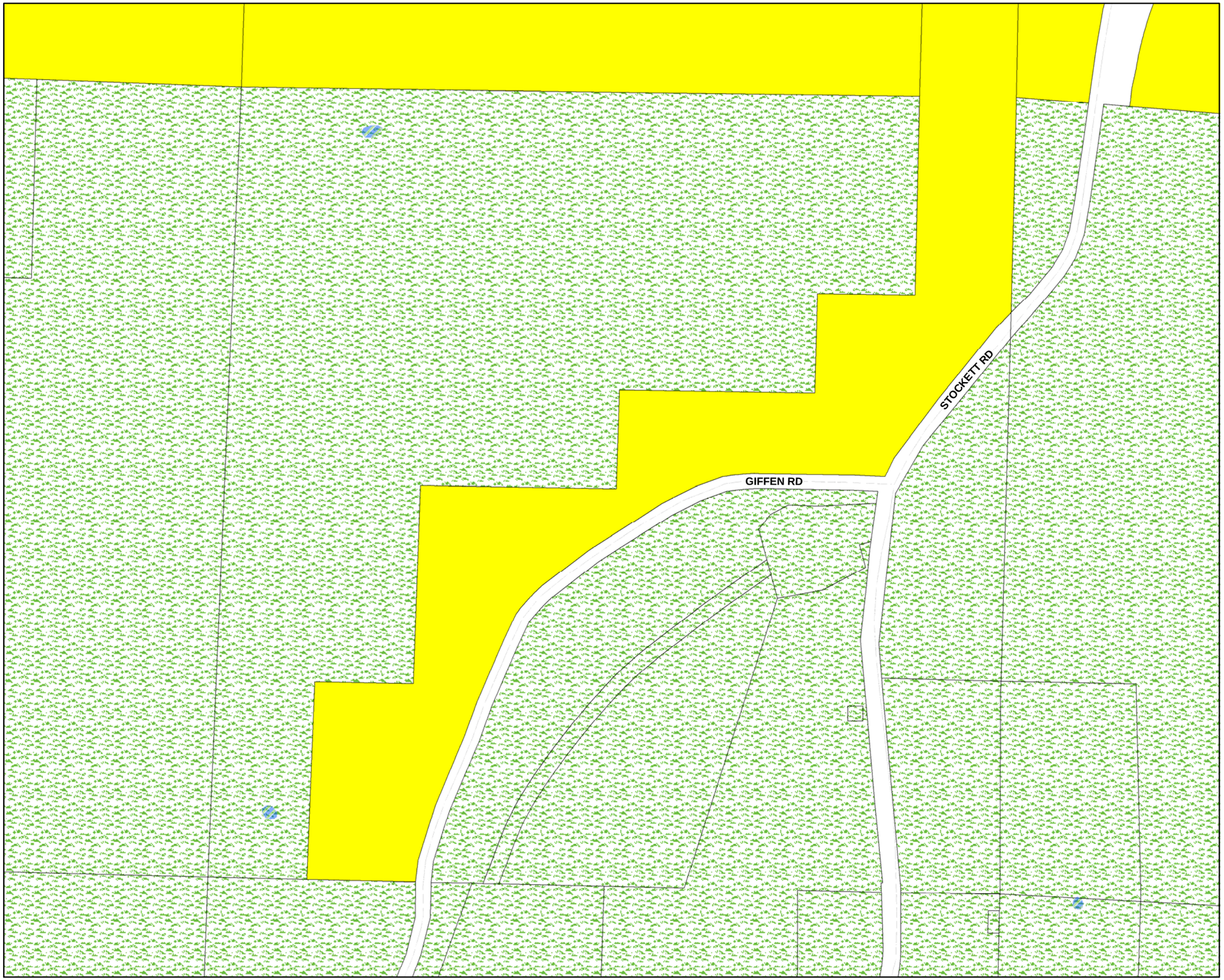

CASCADE COUNTY PLANNING DEPARTMENT

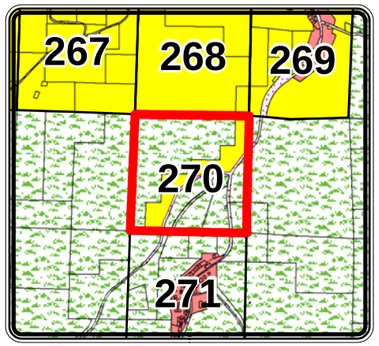

Legend

Cascade County Zoning

ZONE CODE

- AGRICULTURE
- COMMERCIAL
- CITY
- FLOOD ROAD
- INDUSTRIAL 1
- INDUSTRIAL 2
- MIXED USE
- MOBILE HOME
- OPEN SPACES
- RURAL RESIDENTIAL
- SUBURBAN RESIDENTIAL 1
- SUBURBAN RESIDENTIAL 2
- URBAN RESIDENTIAL
- **Hydrology**

The geographical representation of this map and/or drawing is provided for informational purposes only and should be used for **Reference Only**. Any information represented here is **not** guaranteed to be accurate or current. No reliance on angles, distances, area sizes or other land survey data should be assumed without verification by the user. Neither Cascade County nor the Cascade County GIS Department accepts any responsibility for errors or omissions. This document may not be reproduced, edited, or otherwise altered in any way without advanced permission of the Cascade County GIS Department or Cascade County Commission.

Feet

0 310 620 930

T19NR4E SEC 25

GEOCODE 2893 -- 25

Date: 11/7/2013

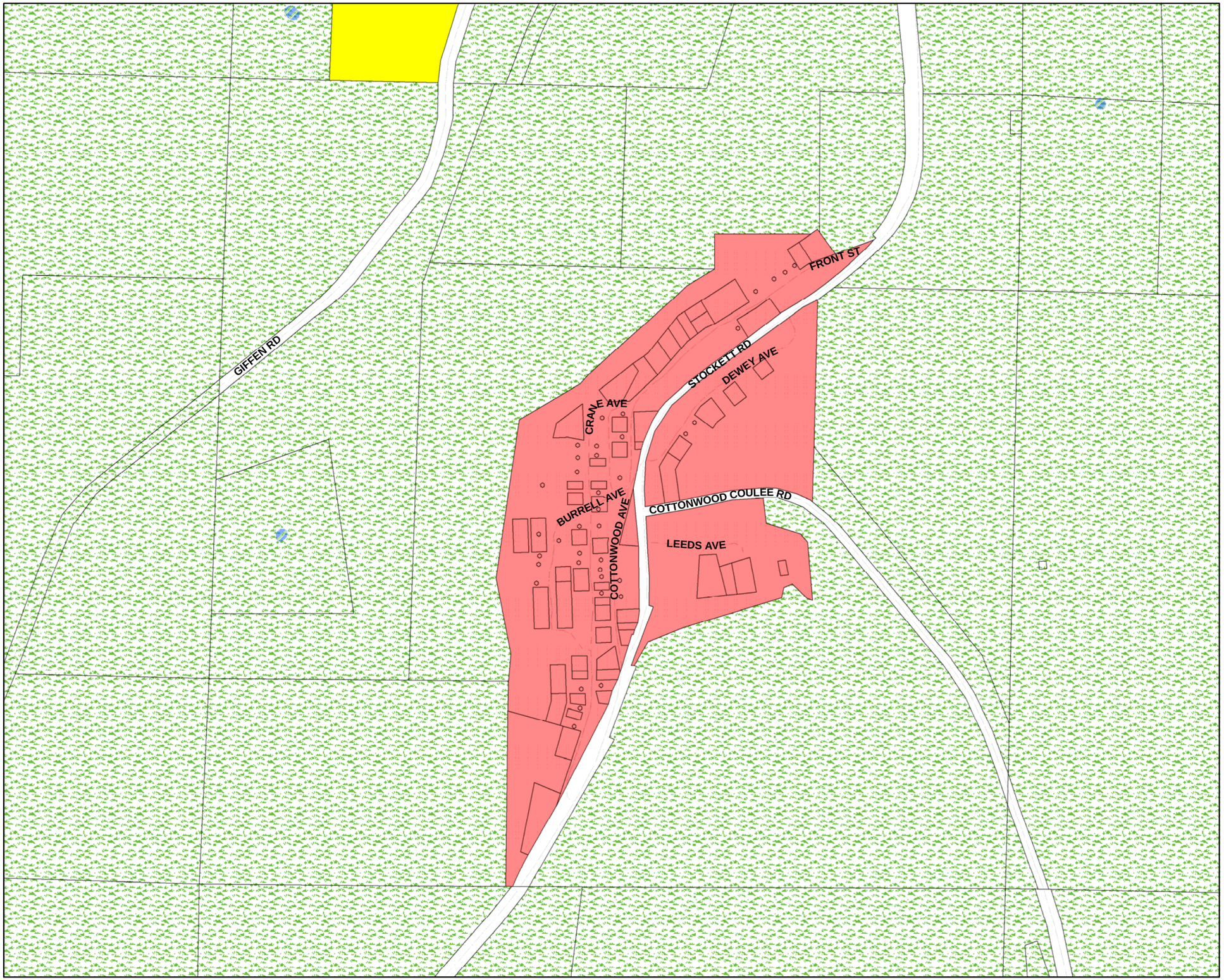

CASCADE COUNTY PLANNING DEPARTMENT

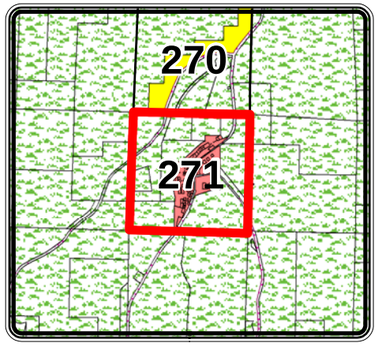

Legend

Cascade County Zoning

ZONE CODE

- AGRICULTURE
- COMMERCIAL
- CITY
- FLOOD ROAD
- INDUSTRIAL 1
- INDUSTRIAL 2
- MIXED USE
- MOBILE HOME
- OPEN SPACES
- RURAL RESIDENTIAL
- SUBURBAN RESIDENTIAL 1
- SUBURBAN RESIDENTIAL 2
- URBAN RESIDENTIAL
- **Hydrology**

The geographical representation of this map and/or drawing is provided for informational purposes only and should be used for **Reference Only**. Any information represented here is **not** guaranteed to be accurate or current. No reliance on angles, distances, area sizes or other land survey data should be assumed without verification by the user. Neither Cascade County nor the Cascade County GIS Department accepts any responsibility for errors or omissions. This document may not be reproduced, edited, or otherwise altered in any way without advanced permission of the Cascade County GIS Department or Cascade County Commission.

Feet

0 310 620 930

T19NR4E SEC 36

GEOCODE 2893 -- 36

Date: 11/7/2013

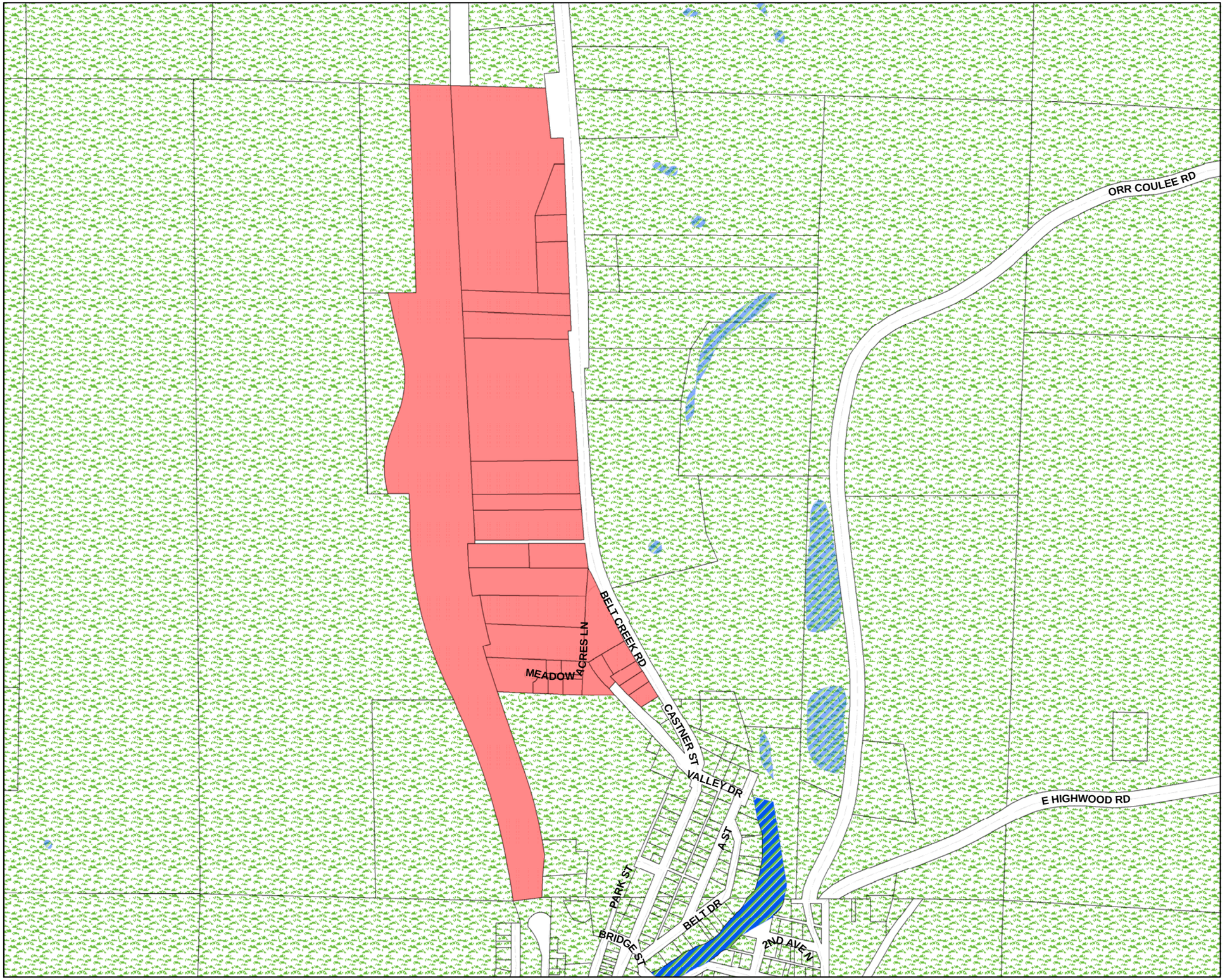

CASCADE COUNTY PLANNING DEPARTMENT

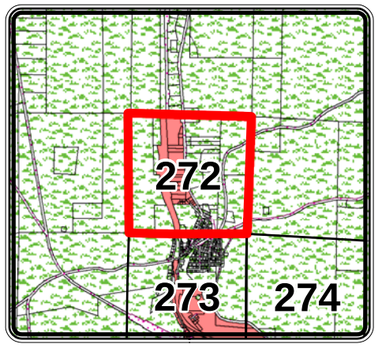

Legend

Cascade County Zoning

ZONE CODE

- AGRICULTURE
- COMMERCIAL
- CITY
- FLOOD ROAD
- INDUSTRIAL 1
- INDUSTRIAL 2
- MIXED USE
- MOBILE HOME
- OPEN SPACES
- RURAL RESIDENTIAL
- SUBURBAN RESIDENTIAL 1
- SUBURBAN RESIDENTIAL 2
- URBAN RESIDENTIAL
- **Hydrology**

The geographical representation of this map and/or drawing is provided for informational purposes only and should be used for **Reference Only**. Any information represented here is **not** guaranteed to be accurate or current. No reliance on angles, distances, area sizes or other land survey data should be assumed without verification by the user. Neither Cascade County nor the Cascade County GIS Department accepts any responsibility for errors or omissions. This document may not be reproduced, edited, or otherwise altered in any way without advanced permission of the Cascade County GIS Department or Cascade County Commission.

0 310 620 930 Feet

T19NR6E SEC 23

GEOCODE 2895 -- 23

Date: 11/7/2013

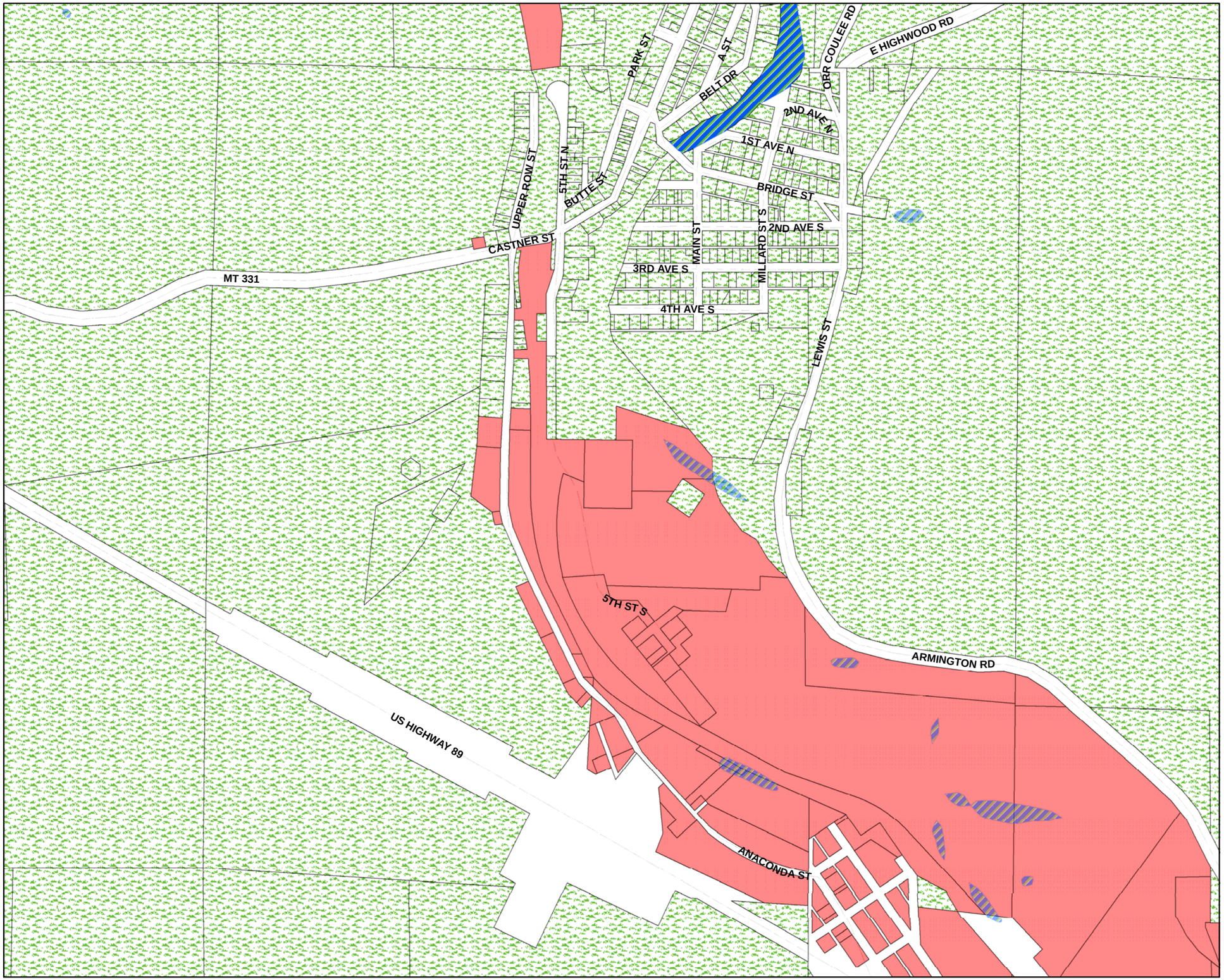

CASCADE COUNTY PLANNING DEPARTMENT

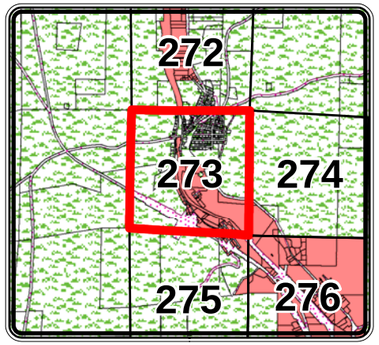

Legend

Cascade County Zoning

ZONE CODE

- AGRICULTURE
- COMMERCIAL
- CITY
- FLOOD ROAD
- INDUSTRIAL 1
- INDUSTRIAL 2
- MIXED USE
- MOBILE HOME
- OPEN SPACES
- RURAL RESIDENTIAL
- SUBURBAN RESIDENTIAL 1
- SUBURBAN RESIDENTIAL 2
- URBAN RESIDENTIAL
- **Hydrology**

The geographical representation of this map and/or drawing is provided for informational purposes only and should be used for **Reference Only**. Any information represented here is **not** guaranteed to be accurate or current. No reliance on angles, distances, area sizes or other land survey data should be assumed without verification by the user. Neither Cascade County nor the Cascade County GIS Department accepts any responsibility for errors or omissions. This document may not be reproduced, edited, or otherwise altered in any way without advanced permission of the Cascade County GIS Department or Cascade County Commission.

Feet

0 310 620 930

T19NR6E SEC 26

GEOCODE 2895 -- 26

Date: 11/7/2013

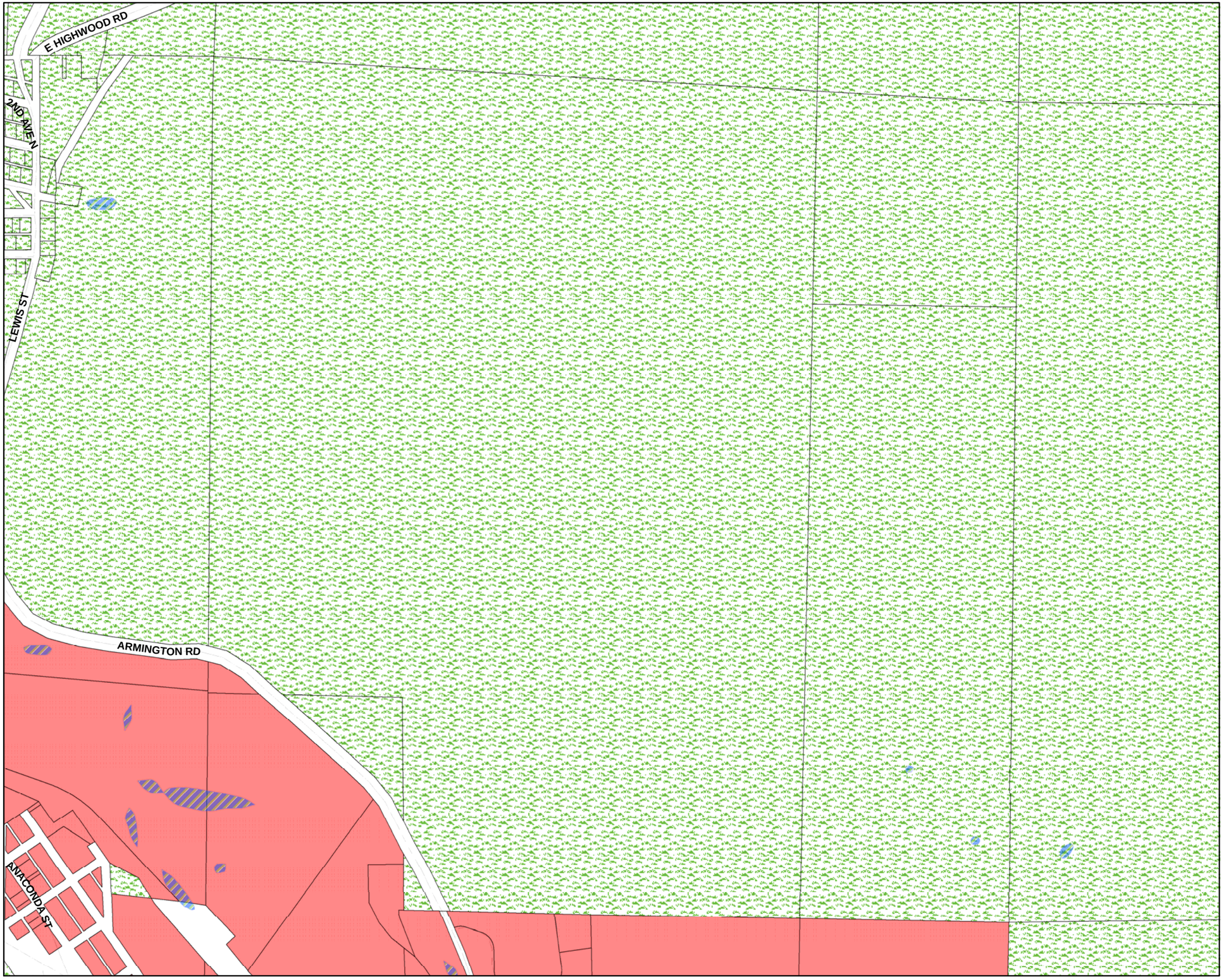

CASCADE COUNTY PLANNING DEPARTMENT

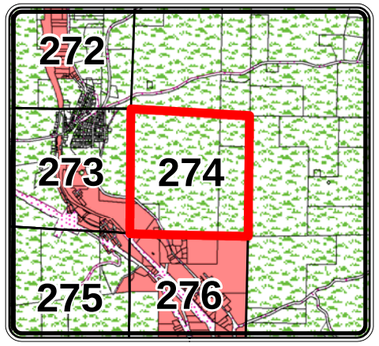

Legend

Cascade County Zoning

ZONE CODE

- AGRICULTURE
- COMMERCIAL
- CITY
- FLOOD ROAD
- INDUSTRIAL 1
- INDUSTRIAL 2
- MIXED USE
- MOBILE HOME
- OPEN SPACES
- RURAL RESIDENTIAL
- SUBURBAN RESIDENTIAL 1
- SUBURBAN RESIDENTIAL 2
- URBAN RESIDENTIAL
- **Hydrology**

The geographical representation of this map and/or drawing is provided for informational purposes only and should be used for **Reference Only**. Any information represented here is **not** guaranteed to be accurate or current. No reliance on angles, distances, area sizes or other land survey data should be assumed without verification by the user. Neither Cascade County nor the Cascade County GIS Department accepts any responsibility for errors or omissions. This document may not be reproduced, edited, or otherwise altered in any way without advanced permission of the Cascade County GIS Department or Cascade County Commission.

Feet

0 310 620 930

T19NR6E SEC 25

GEOCODE 2895 -- 25

Date: 11/7/2013

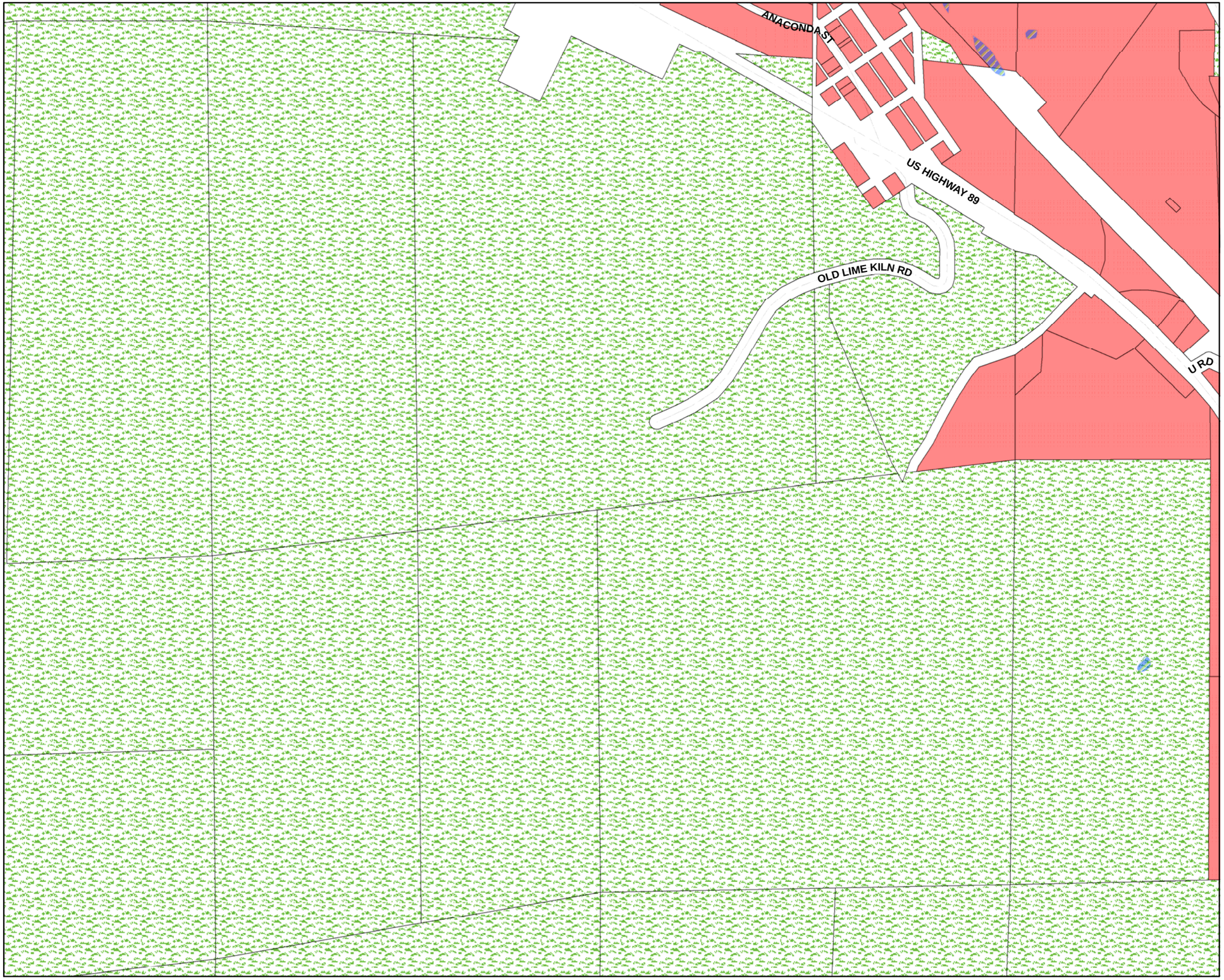

CASCADE COUNTY PLANNING DEPARTMENT

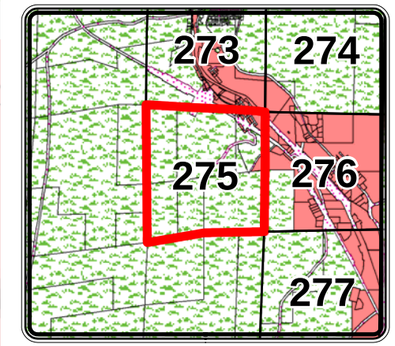

Legend

Cascade County Zoning

ZONE CODE

- AGRICULTURE
- COMMERCIAL
- CITY
- FLOOD ROAD
- INDUSTRIAL 1
- INDUSTRIAL 2
- MIXED USE
- MOBILE HOME
- OPEN SPACES
- RURAL RESIDENTIAL
- SUBURBAN RESIDENTIAL 1
- SUBURBAN RESIDENTIAL 2
- URBAN RESIDENTIAL
- **Hydrology**

The geographical representation of this map and/or drawing is provided for informational purposes only and should be used for **Reference Only**. Any information represented here is **not** guaranteed to be accurate or current. No reliance on angles, distances, area sizes or other land survey data should be assumed without verification by the user. Neither Cascade County nor the Cascade County GIS Department accepts any responsibility for errors or omissions. This document may not be reproduced, edited, or otherwise altered in any way without advanced permission of the Cascade County GIS Department or Cascade County Commission.

Feet

0 310 620 930

T19NR6E SEC 35

GEOCODE 2895 -- 35

Date: 11/7/2013

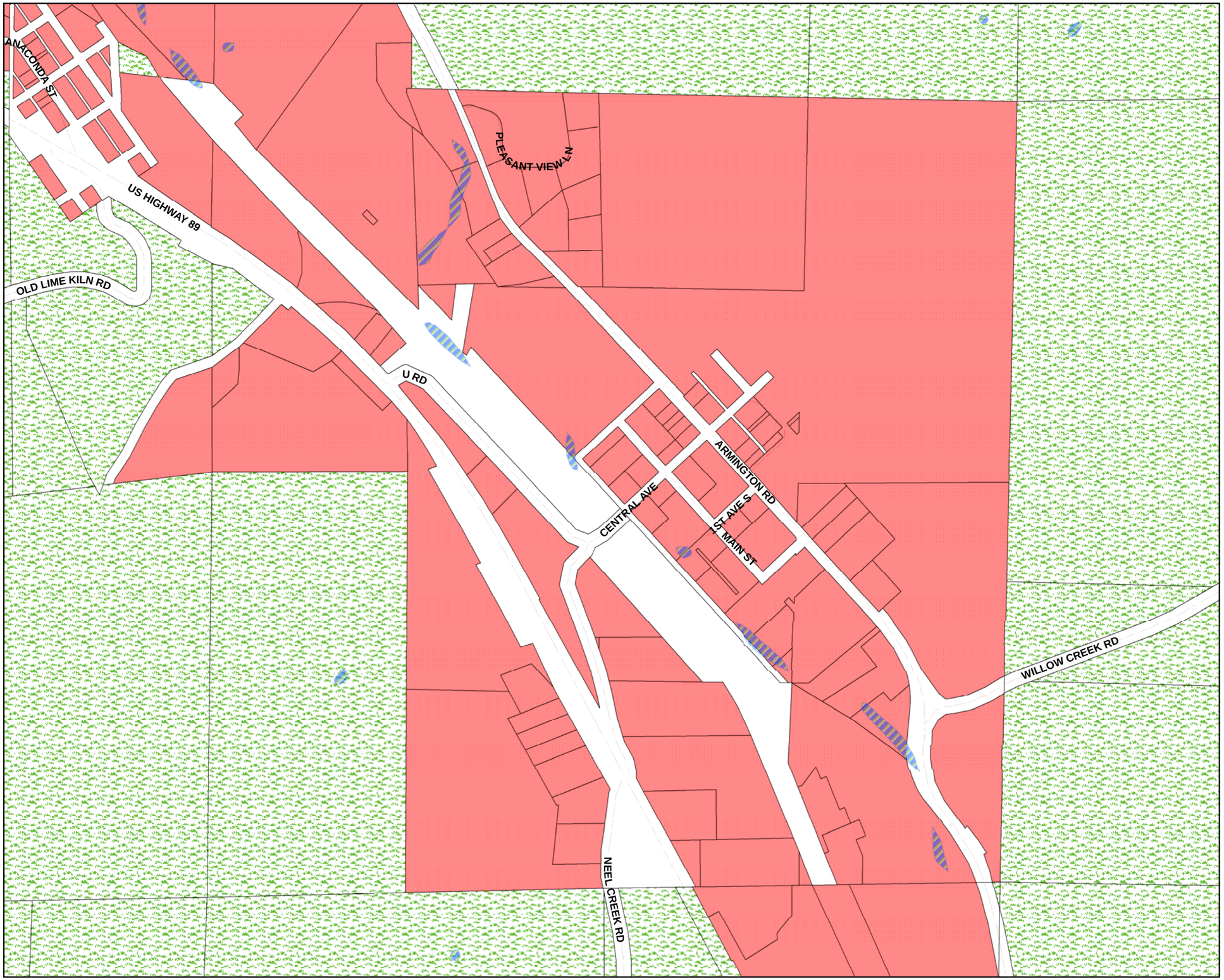

CASCADE COUNTY PLANNING DEPARTMENT

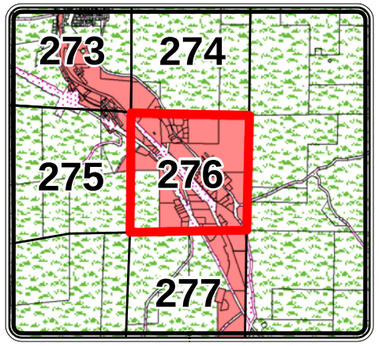

Legend

Cascade County Zoning

ZONE CODE

- AGRICULTURE
- COMMERCIAL
- CITY
- FLOOD ROAD
- INDUSTRIAL 1
- INDUSTRIAL 2
- MIXED USE
- MOBILE HOME
- OPEN SPACES
- RURAL RESIDENTIAL
- SUBURBAN RESIDENTIAL 1
- SUBURBAN RESIDENTIAL 2
- URBAN RESIDENTIAL
- **Hydrology**

The geographical representation of this map and/or drawing is provided for informational purposes only and should be used for **Reference Only**. Any information represented here is **not** guaranteed to be accurate or current. No reliance on angles, distances, area sizes or other land survey data should be assumed without verification by the user. Neither Cascade County nor the Cascade County GIS Department accepts any responsibility for errors or omissions. This document may not be reproduced, edited, or otherwise altered in any way without advanced permission of the Cascade County GIS Department or Cascade County Commission.

Feet

0 310 620 930

T19NR6E SEC 36

GEOCODE 2895 -- 36

Date: 11/7/2013

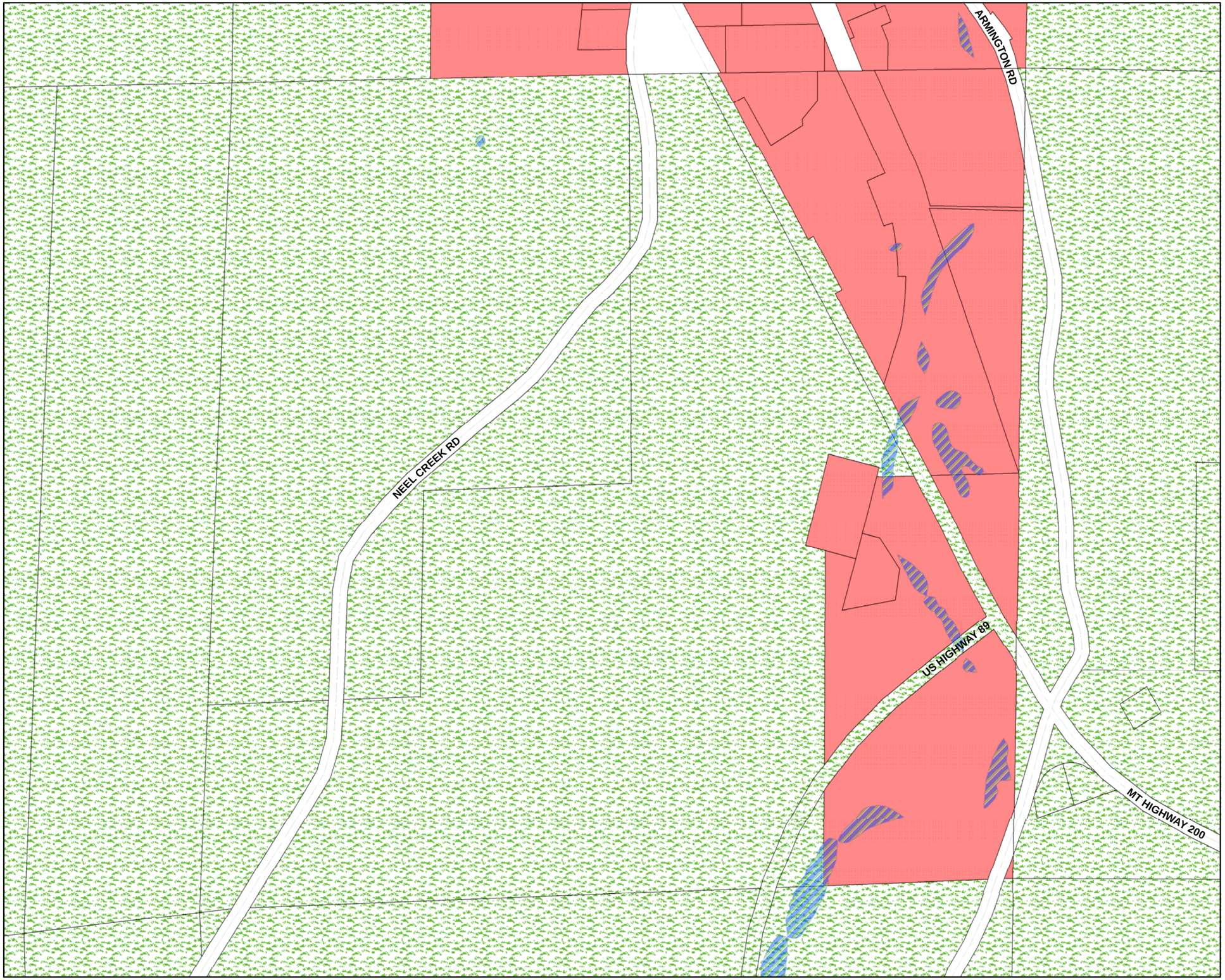

CASCADE COUNTY PLANNING DEPARTMENT

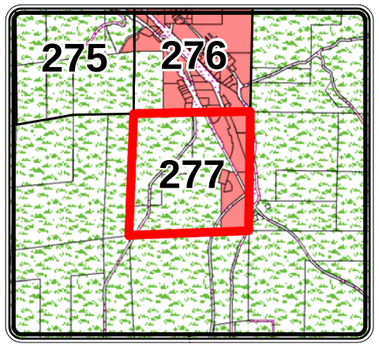

Legend

Cascade County Zoning

ZONE CODE

- AGRICULTURE
- COMMERCIAL
- CITY
- FLOOD ROAD
- INDUSTRIAL 1
- INDUSTRIAL 2
- MIXED USE
- MOBILE HOME
- OPEN SPACES
- RURAL RESIDENTIAL
- SUBURBAN RESIDENTIAL 1
- SUBURBAN RESIDENTIAL 2
- URBAN RESIDENTIAL
- **Hydrology**

The geographical representation of this map and/or drawing is provided for informational purposes only and should be used for **Reference Only**. Any information represented here is **not** guaranteed to be accurate or current. No reliance on angles, distances, area sizes or other land survey data should be assumed without verification by the user. Neither Cascade County nor the Cascade County GIS Department accepts any responsibility for errors or omissions. This document may not be reproduced, edited, or otherwise altered in any way without advanced permission of the Cascade County GIS Department or Cascade County Commission.

Feet

0 310 620 930

T18NR6E SEC 1

GEOCODE 2780 -- 1

Date: 11/7/2013

CASCADE COUNTY PLANNING DEPARTMENT

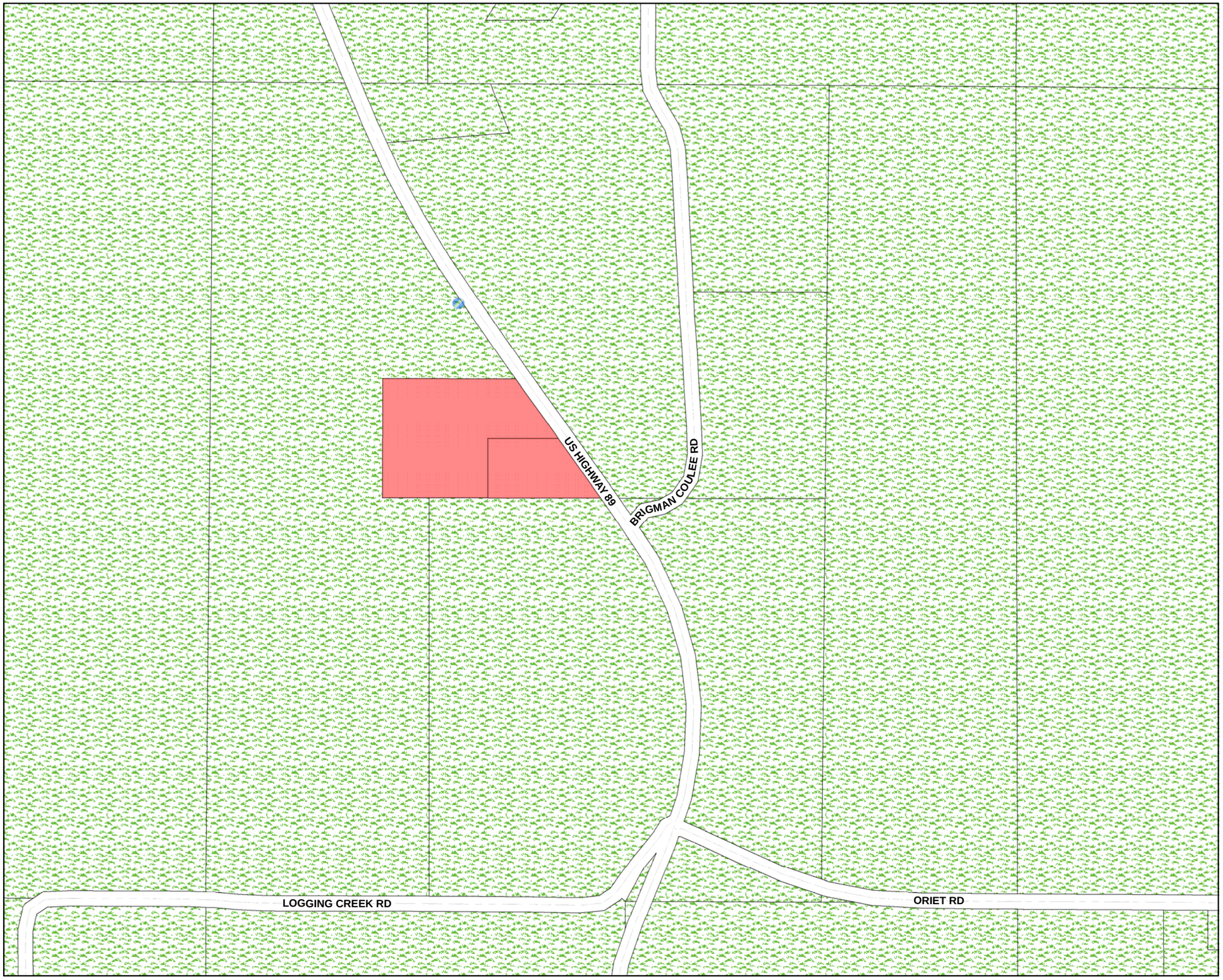

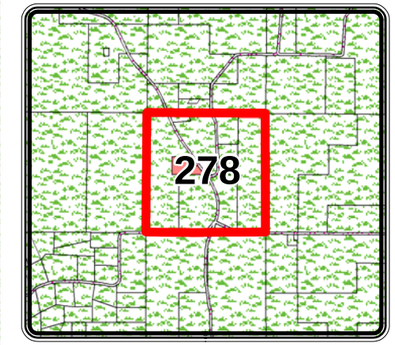

Legend

Cascade County Zoning

ZONE CODE

- AGRICULTURE
- COMMERCIAL
- CITY
- FLOOD ROAD
- INDUSTRIAL 1
- INDUSTRIAL 2
- MIXED USE
- MOBILE HOME
- OPEN SPACES
- RURAL RESIDENTIAL
- SUBURBAN RESIDENTIAL 1
- SUBURBAN RESIDENTIAL 2
- URBAN RESIDENTIAL
- **Hydrology**

The geographical representation of this map and/or drawing is provided for informational purposes only and should be used for **Reference Only**. Any information represented here is **not** guaranteed to be accurate or current. No reliance on angles, distances, area sizes or other land survey data should be assumed without verification by the user. Neither Cascade County nor the Cascade County GIS Department accepts any responsibility for errors or omissions. This document may not be reproduced, edited, or otherwise altered in any way without advanced permission of the Cascade County GIS Department or Cascade County Commission.

Feet

0 310 620 930

T16NR7E SEC 15

GEOCODE 2563 -- 15

Date: 11/7/2013

CASCADE COUNTY PLANNING DEPARTMENT

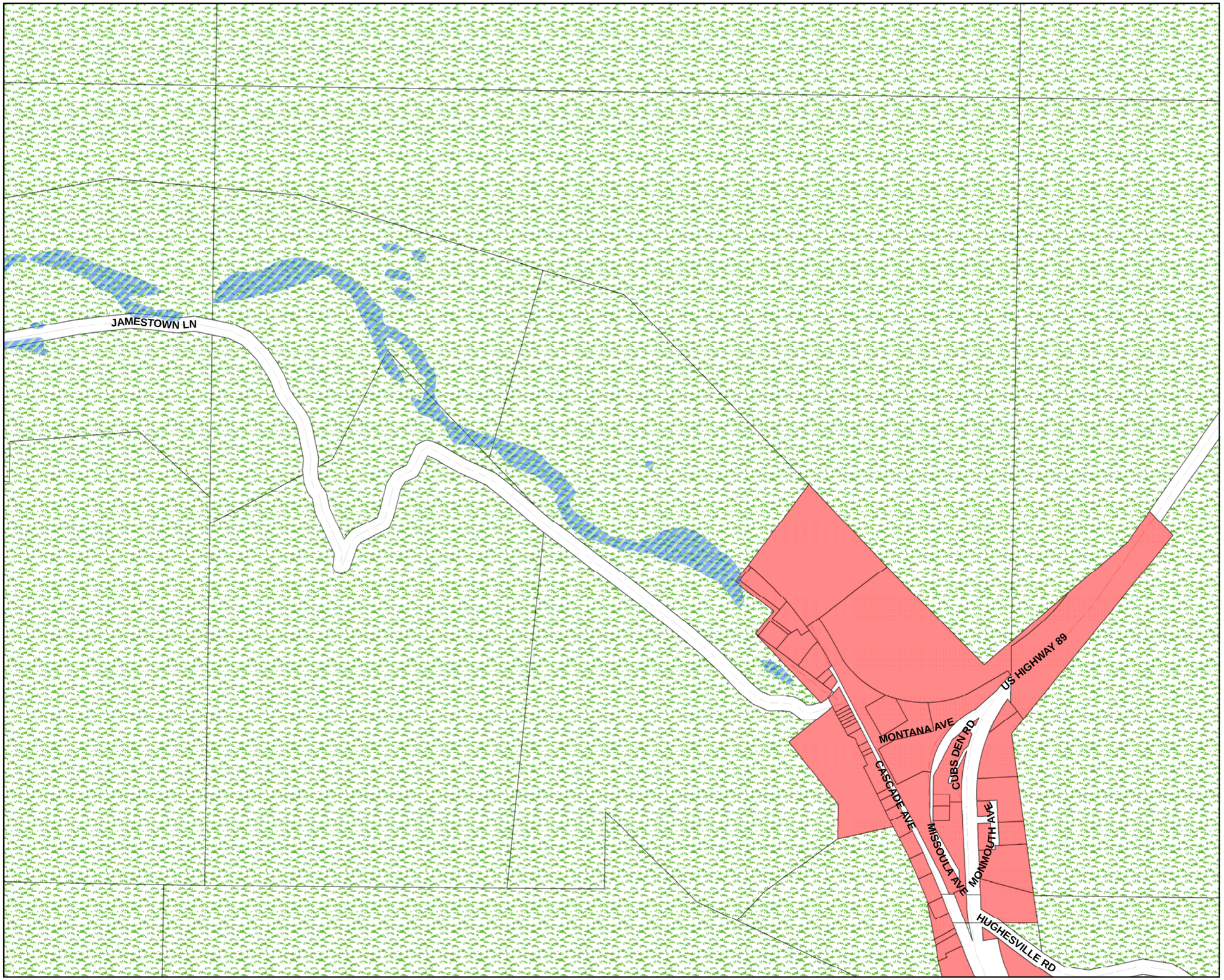

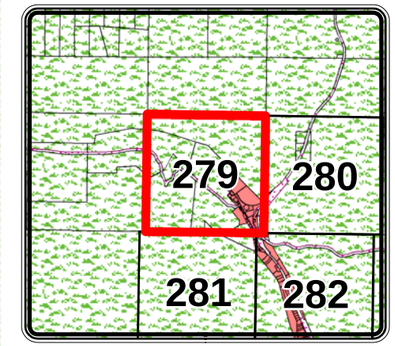

Legend

Cascade County Zoning

ZONE CODE

- AGRICULTURE
- COMMERCIAL
- CITY
- FLOOD ROAD
- INDUSTRIAL 1
- INDUSTRIAL 2
- MIXED USE
- MOBILE HOME
- OPEN SPACES
- RURAL RESIDENTIAL
- SUBURBAN RESIDENTIAL 1
- SUBURBAN RESIDENTIAL 2
- URBAN RESIDENTIAL
- **Hydrology**

The geographical representation of this map and/or drawing is provided for informational purposes only and should be used for **Reference Only**. Any information represented here is **not** guaranteed to be accurate or current. No reliance on angles, distances, area sizes or other land survey data should be assumed without verification by the user. Neither Cascade County nor the Cascade County GIS Department accepts any responsibility for errors or omissions. This document may not be reproduced, edited, or otherwise altered in any way without advanced permission of the Cascade County GIS Department or Cascade County Commission.

Feet

0 310 620 930

T16NR7E SEC 33

GEOCODE 2563 -- 33

Date: 11/7/2013



CASCADE COUNTY PLANNING DEPARTMENT

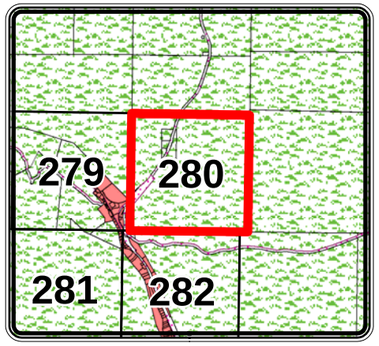

Legend

Cascade County Zoning

ZONE CODE

- AGRICULTURE
- COMMERCIAL
- CITY
- FLOOD ROAD
- INDUSTRIAL 1
- INDUSTRIAL 2
- MIXED USE
- MOBILE HOME
- OPEN SPACES
- RURAL RESIDENTIAL
- SUBURBAN RESIDENTIAL 1
- SUBURBAN RESIDENTIAL 2
- URBAN RESIDENTIAL
- **Hydrology**

The geographical representation of this map and/or drawing is provided for informational purposes only and should be used for **Reference Only**. Any information represented here is **not** guaranteed to be accurate or current. No reliance on angles, distances, area sizes or other land survey data should be assumed without verification by the user. Neither Cascade County nor the Cascade County GIS Department accepts any responsibility for errors or omissions. This document may not be reproduced, edited, or otherwise altered in any way without advanced permission of the Cascade County GIS Department or Cascade County Commission.

Feet

0 310 620 930

T16NR7E SEC 34

GEOCODE 2563 -- 34

Date: 11/7/2013

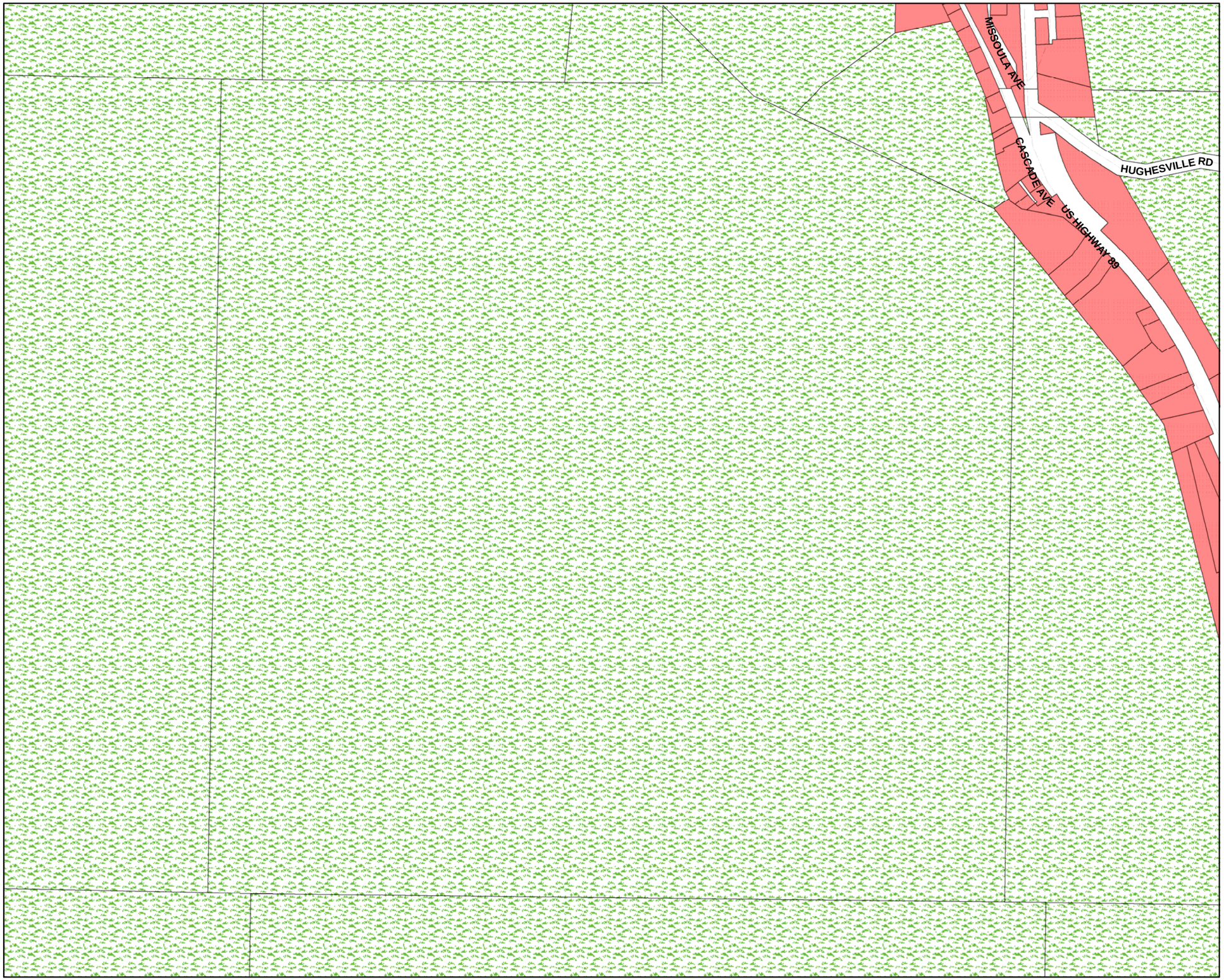

CASCADE COUNTY PLANNING DEPARTMENT

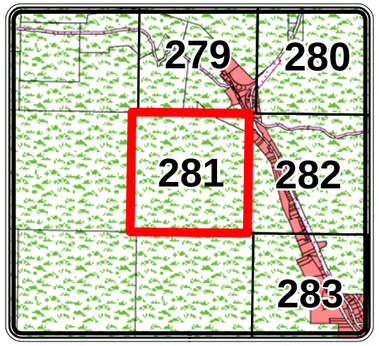

Legend

Cascade County Zoning

ZONE CODE

- AGRICULTURE
- COMMERCIAL
- CITY
- FLOOD ROAD
- INDUSTRIAL 1
- INDUSTRIAL 2
- MIXED USE
- MOBILE HOME
- OPEN SPACES
- RURAL RESIDENTIAL
- SUBURBAN RESIDENTIAL 1
- SUBURBAN RESIDENTIAL 2
- URBAN RESIDENTIAL
- **Hydrology**

The geographical representation of this map and/or drawing is provided for informational purposes only and should be used for **Reference Only**. Any information represented here is **not** guaranteed to be accurate or current. No reliance on angles, distances, area sizes or other land survey data should be assumed without verification by the user. Neither Cascade County nor the Cascade County GIS Department accepts any responsibility for errors or omissions. This document may not be reproduced, edited, or otherwise altered in any way without advanced permission of the Cascade County GIS Department or Cascade County Commission.

Feet

0 310 620 930

T15NR7E SEC 4

GEOCODE 2456 -- 4

Date: 11/7/2013

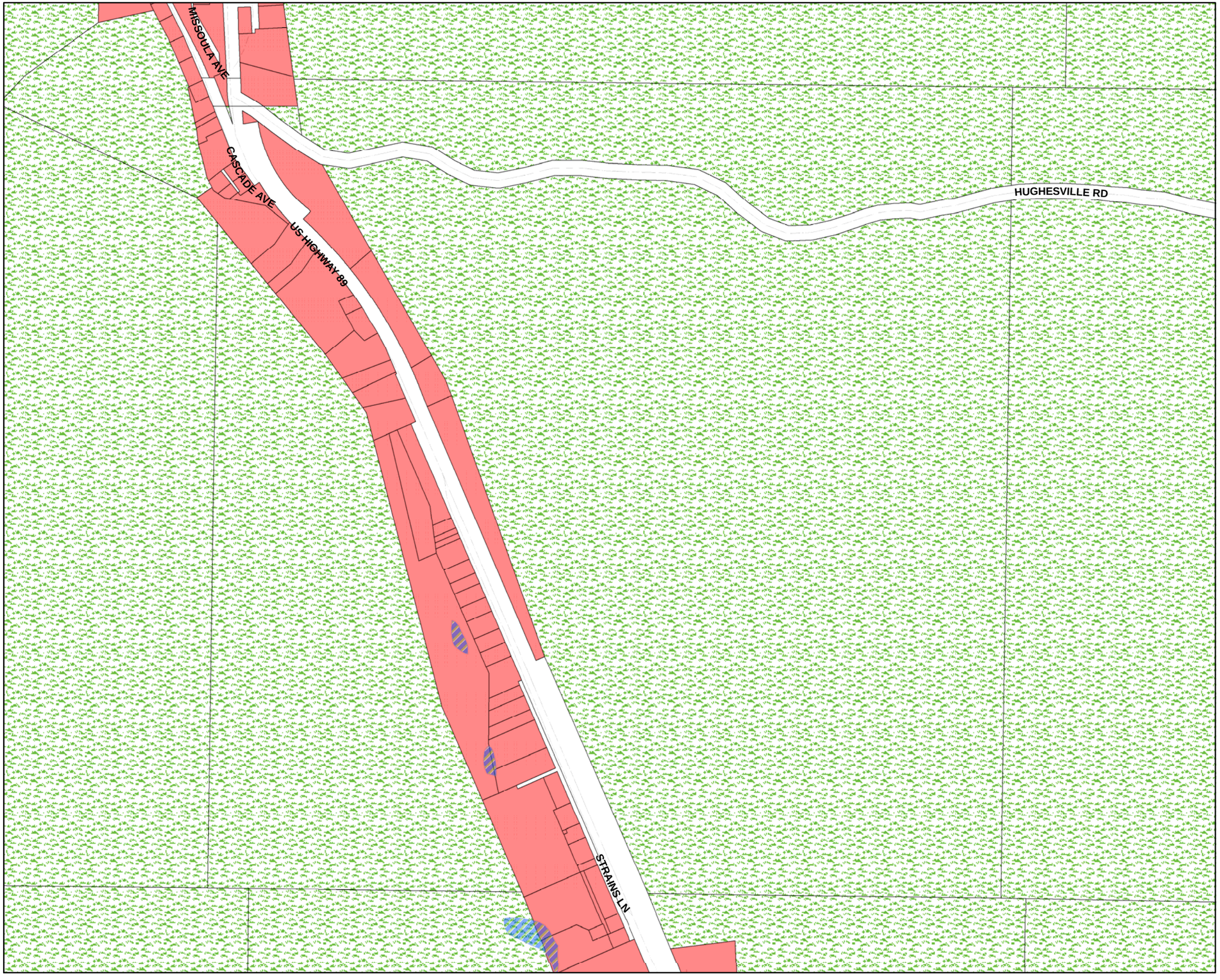

CASCADE COUNTY PLANNING DEPARTMENT

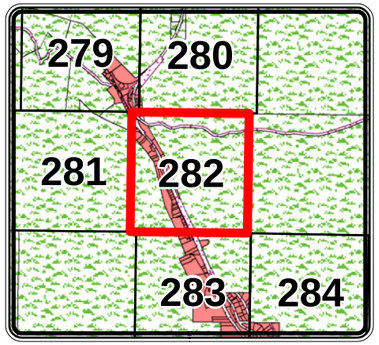

Legend

Cascade County Zoning

ZONE CODE

- AGRICULTURE
- COMMERCIAL
- CITY
- FLOOD ROAD
- INDUSTRIAL 1
- INDUSTRIAL 2
- MIXED USE
- MOBILE HOME
- OPEN SPACES
- RURAL RESIDENTIAL
- SUBURBAN RESIDENTIAL 1
- SUBURBAN RESIDENTIAL 2
- URBAN RESIDENTIAL
- **Hydrology**

The geographical representation of this map and/or drawing is provided for informational purposes only and should be used for **Reference Only**. Any information represented here is **not** guaranteed to be accurate or current. No reliance on angles, distances, area sizes or other land survey data should be assumed without verification by the user. Neither Cascade County nor the Cascade County GIS Department accepts any responsibility for errors or omissions. This document may not be reproduced, edited, or otherwise altered in any way without advanced permission of the Cascade County GIS Department or Cascade County Commission.

Feet

0 310 620 930

T15NR7E SEC 3

GEOCODE 2456 -- 3

Date: 11/7/2013

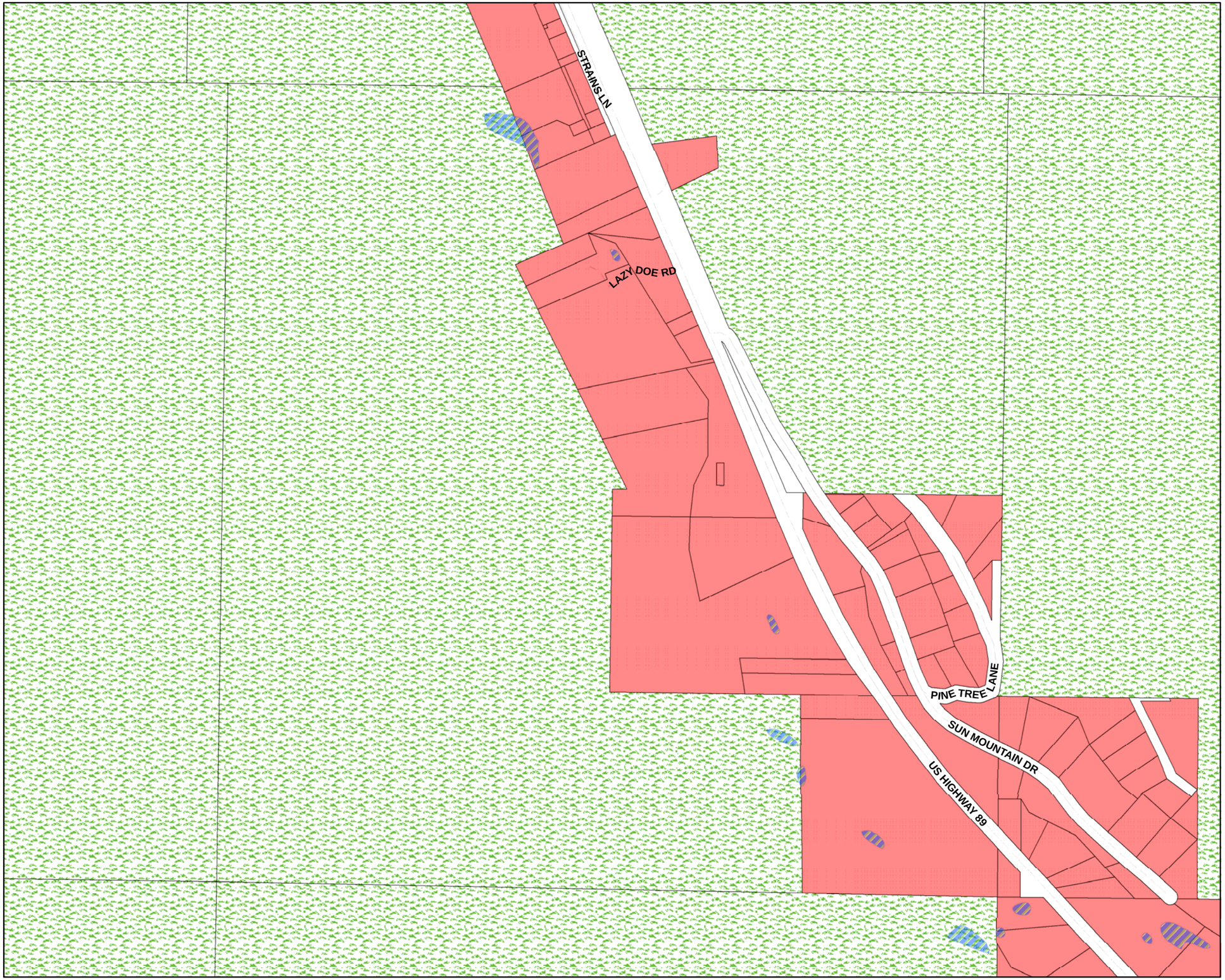

CASCADE COUNTY PLANNING DEPARTMENT

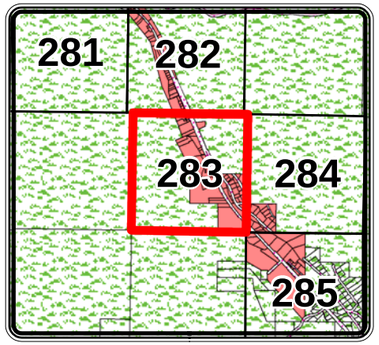

Legend

Cascade County Zoning

ZONE CODE

- AGRICULTURE
- COMMERCIAL
- CITY
- FLOOD ROAD
- INDUSTRIAL 1
- INDUSTRIAL 2
- MIXED USE
- MOBILE HOME
- OPEN SPACES
- RURAL RESIDENTIAL
- SUBURBAN RESIDENTIAL 1
- SUBURBAN RESIDENTIAL 2
- URBAN RESIDENTIAL
- **Hydrology**

The geographical representation of this map and/or drawing is provided for informational purposes only and should be used for **Reference Only**. Any information represented here is **not** guaranteed to be accurate or current. No reliance on angles, distances, area sizes or other land survey data should be assumed without verification by the user. Neither Cascade County nor the Cascade County GIS Department accepts any responsibility for errors or omissions. This document may not be reproduced, edited, or otherwise altered in any way without advanced permission of the Cascade County GIS Department or Cascade County Commission.

Feet

0 310 620 930

T15NR7E SEC 10

GEOCODE 2456 -- 10

Date: 11/7/2013

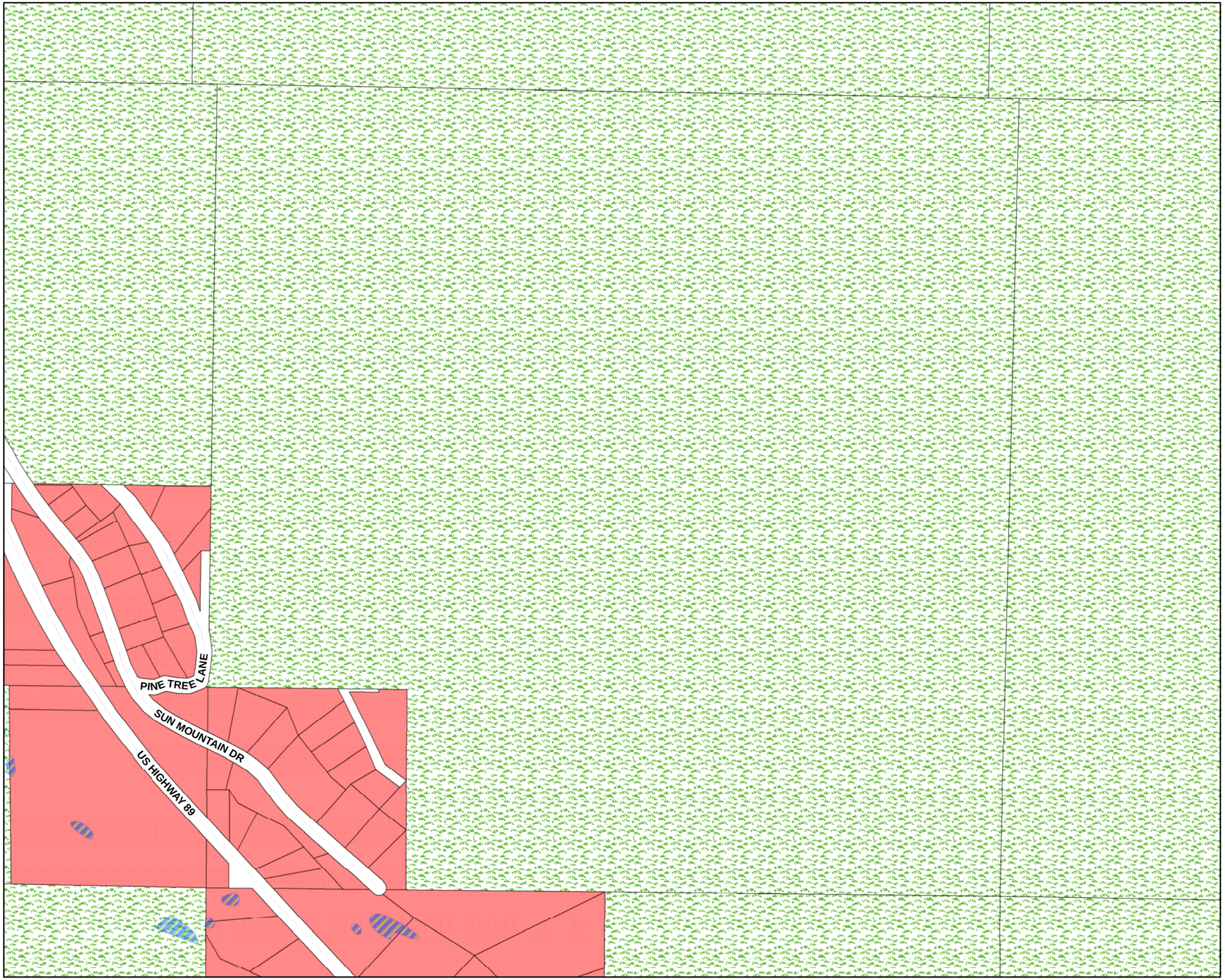

CASCADE COUNTY PLANNING DEPARTMENT

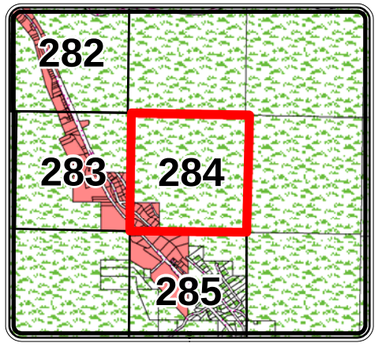

Legend

Cascade County Zoning

ZONE CODE

- AGRICULTURE
- COMMERCIAL
- CITY
- FLOOD ROAD
- INDUSTRIAL 1
- INDUSTRIAL 2
- MIXED USE
- MOBILE HOME
- OPEN SPACES
- RURAL RESIDENTIAL
- SUBURBAN RESIDENTIAL 1
- SUBURBAN RESIDENTIAL 2
- URBAN RESIDENTIAL
- **Hydrology**

The geographical representation of this map and/or drawing is provided for informational purposes only and should be used for **Reference Only**. Any information represented here is **not** guaranteed to be accurate or current. No reliance on angles, distances, area sizes or other land survey data should be assumed without verification by the user. Neither Cascade County nor the Cascade County GIS Department accepts any responsibility for errors or omissions. This document may not be reproduced, edited, or otherwise altered in any way without advanced permission of the Cascade County GIS Department or Cascade County Commission.

Feet

0 310 620 930

T15NR7E SEC 11

GEOCODE 2456 -- 11

Date: 11/7/2013

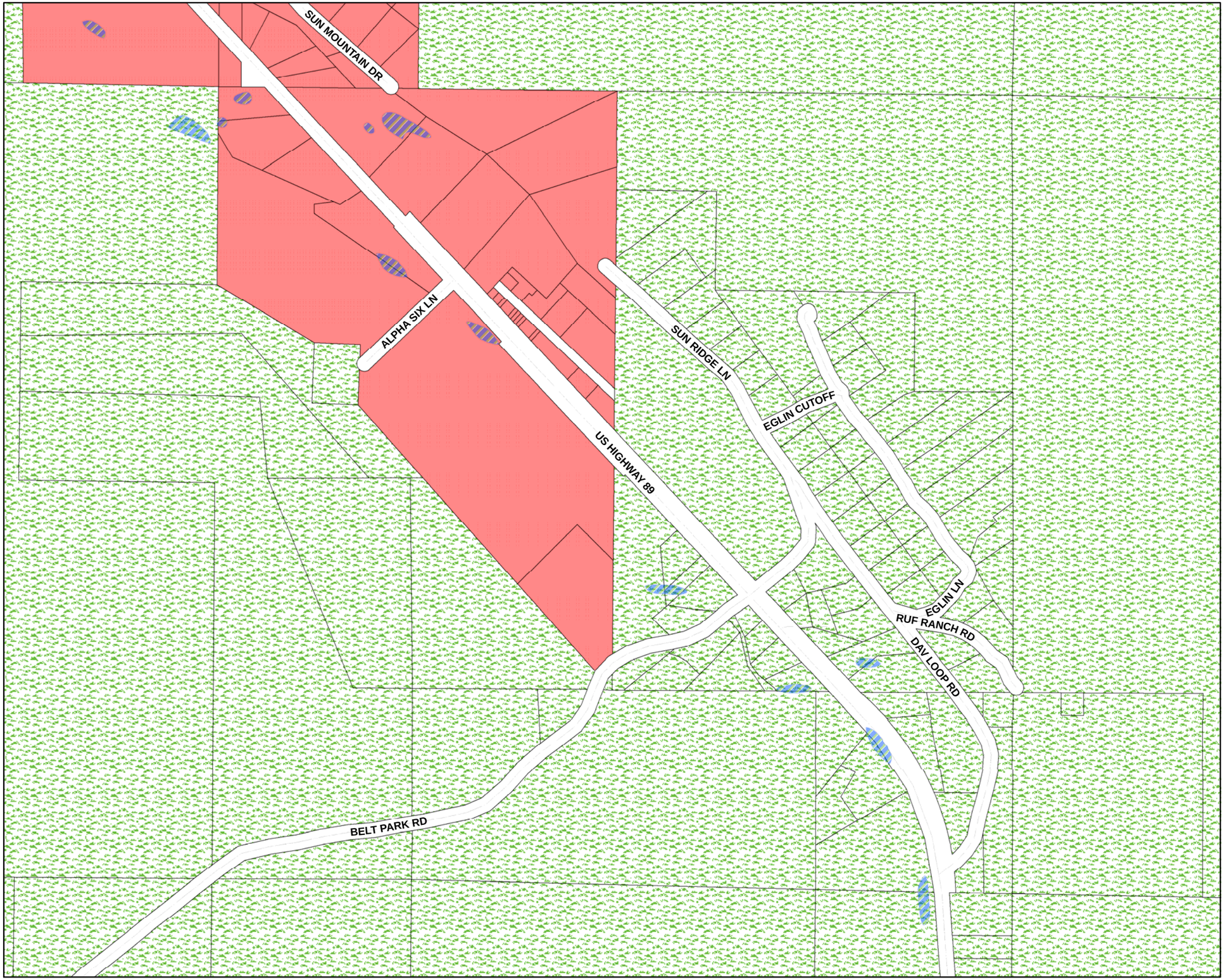

CASCADE COUNTY PLANNING DEPARTMENT

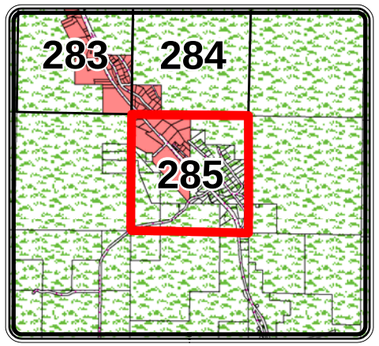

Legend

Cascade County Zoning

ZONE CODE

- AGRICULTURE
- COMMERCIAL
- CITY
- FLOOD ROAD
- INDUSTRIAL 1
- INDUSTRIAL 2
- MIXED USE
- MOBILE HOME
- OPEN SPACES
- RURAL RESIDENTIAL
- SUBURBAN RESIDENTIAL 1
- SUBURBAN RESIDENTIAL 2
- URBAN RESIDENTIAL
- **Hydrology**

The geographical representation of this map and/or drawing is provided for informational purposes only and should be used for **Reference Only**. Any information represented here is **not** guaranteed to be accurate or current. No reliance on angles, distances, area sizes or other land survey data should be assumed without verification by the user. Neither Cascade County nor the Cascade County GIS Department accepts any responsibility for errors or omissions. This document may not be reproduced, edited, or otherwise altered in any way without advanced permission of the Cascade County GIS Department or Cascade County Commission.

Feet

0 310 620 930

T15NR7E SEC 14

GEOCODE 2456 -- 14

Date: 11/7/2013