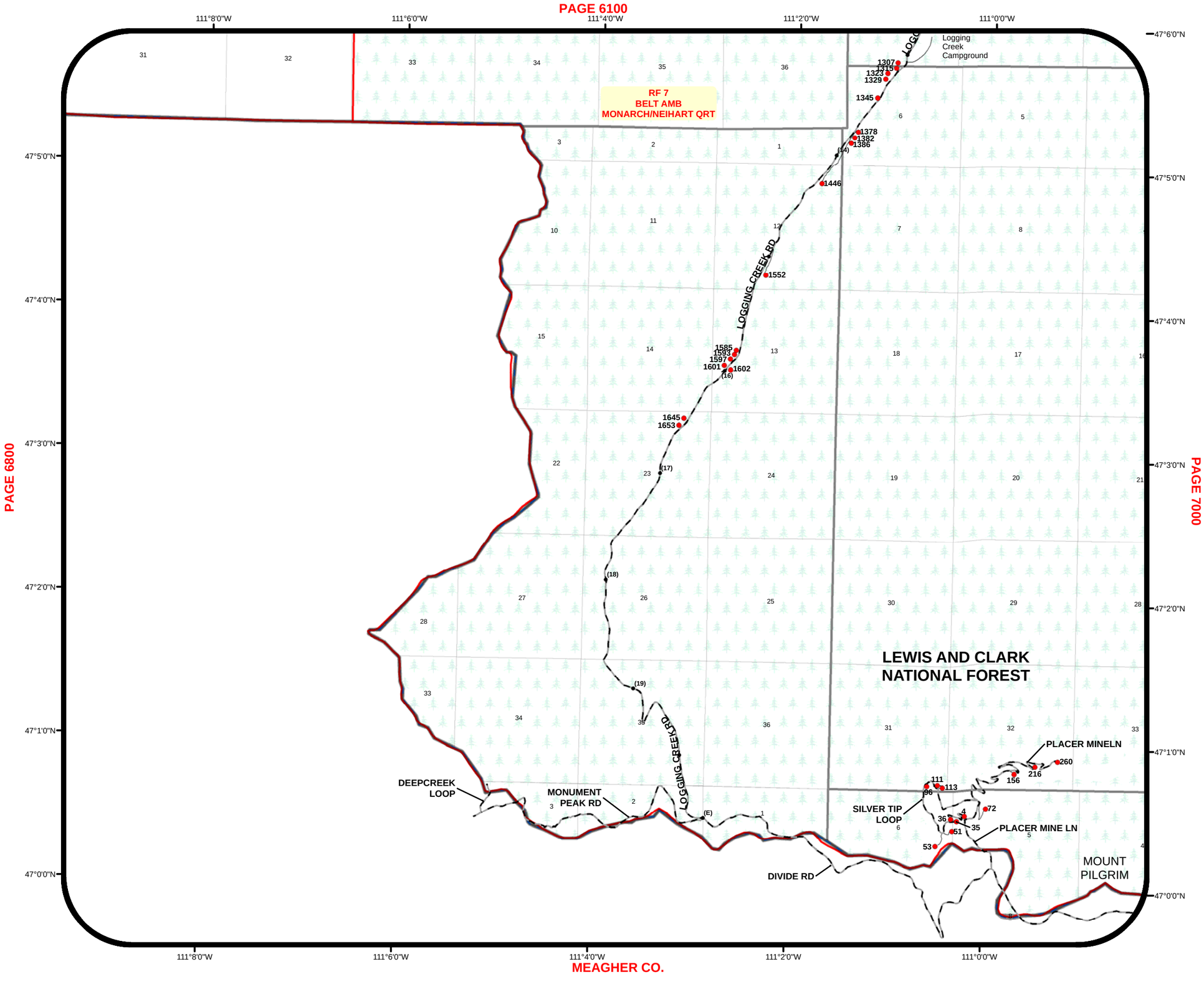

Township - Range:
T15NR5E

Geocode:
2454

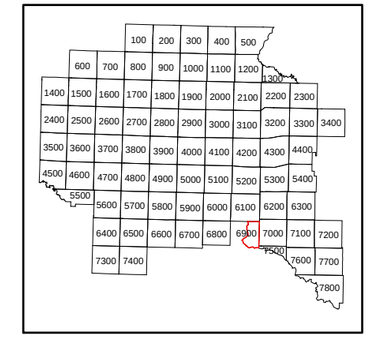

Adjacent Page Index

2,500 0 2,500 5,000
Feet

Copyright 2011 by Cascade County
Cascade County
911 Jurisdiction and
Cascade County
GIS Department
5/11/2015

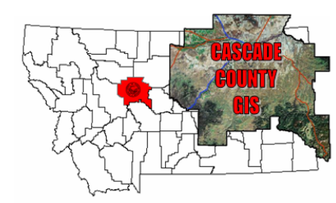

The geographical representation of this map and/or drawing is provided for informational purposes only and should be used for Reference Only. Any information represented here is not guaranteed to be accurate or current. No reliance on angles, distances, area sizes or other land survey data should be assumed without verification by the user. Neither Cascade County nor the Cascade County GIS Department accepts any responsibility for errors or omissions. This document may not be reproduced, edited, or otherwise altered in any way without advanced permission of the Cascade County GIS Department or Cascade County Commission.

Road data contained in the Cascade County Rural Address and Road Atlas encompasses Federal, State of Montana, Cascade County and Private accesses. Although the data has been processed from sources believed to be reliable, no warranty expressed or implied is made is made regarding accuracy, adequacy, completeness, legality, reliably or usefulness of any information. To avoid a trespass, all users are required to independently verify whether any particular thoroughfare is open to the public or private and/or restricted.

PAGE 6900